

BOLETÍN DE SISMOS

» Enero-junio 2019

» Volumen 27, N.º 1

**Boletín de Sismos
Enero-junio de 2019**

Servicio Geológico Colombiano

Bogotá, noviembre de 2019

BOLETÍN DE SISMOS

Publicado en noviembre de 2019

SERVICIO GEOLÓGICO COLOMBIANO

SERVICIO GEOLÓGICO COLOMBIANO ©

Oscar Paredes Zapata
Director general

Martha Lucía Calvache
Directora técnica de Geoamenazas

M. Sc. Viviana Dionicio Lozano
Coordinadora Grupo de Evaluación y Monitoreo de la Actividad Sísmica

AUTORES

Área de Sismología

Lic. física. Esteban Poveda, Ph. D.
 Físico. Daniel David Siervo, M. Sc.
 Física. Viviana Dionicio, M. Sc.
 Geól. Omar Alfredo Mercado, M. Sc.
 Geól. Lina Paola Aguirre, M. Sc.
 Ing. fís. Ruth Emilse Bolaños, M. Sc.
 Física. Patricia Pedraza, M. Sc.
 Geól. Fernando Garzón, M. Sc.
 Geól. Miguel Lizarazo, M. Sc.
 Lic. física. Edwin Fabián Mayorga, M. Sc.

Área de Analistas

Geól. Ángel Daniel Agudelo.
 Geól. Miguel Ángel Cubillos.
 Ing. Johnatan Fandiño, Est. M.Sc
 Geól. Daniela Hernández, Est. M. Sc.
 Geól. Daniel Martínez, Est. M. Sc.

Ing. Leonardo Santos Mateus, Est. M. Sc.
 Ing. Óscar Daniel Suárez.
 Geól. Laura Vanessa Velásquez, Est. M. Sc.

Área de Electrónica

Ing. Jorge Andres de la Rosa, Esp.
 Ing. Johnatan Fernandez.
 Ing. Andres Felipe Gómez, M.Sc.
 Tec. Edgar Gil.
 Ing. Juan Carlos Lizcano, Esp.
 Tec. Robert Prada.
 Ing. Ariel Portocarrero, Esp.

Área de Sistemas

Ing. Sist. Mónica Yaneth Acosta, Esp.
 Ing. Sist. Carlos Guillermo Araujo Moncayo.
 Ing. Sist. Orlando Chamorro.
 Ing. Sist. Óscar David Riobamba.

Citación: Poveda, E., Siervo, D., Dionicio, V., Mercado O., Aguirre, L., Bolaños, R., Pedraza P., Garzón F., Lizarazo M., Mayorga E., Agudelo A., Cubillos M., Fandiño J., Hernández D., Mateus L., Suárez O., Velásquez L., De la Rosa J., Fernández J., ... Riobamba, D. (2019). *Boletín de Sismos: enero-junio de 2019*. Servicio Geológico Colombiano.

CONTENIDO

1	Presentación	6
2	Funcionamiento de las estaciones	7
2.1	Mapa de las estaciones	7
2.2	Histograma de funcionamiento de las estaciones	8
3	Sismicidad de Enero-junio de 2019	9
3.1	Tabla de sismicidad destacada, enero-junio de 2019	10
3.2	Mapa de sismicidad destacada, enero-junio de 2019	13
3.3	Mapa de sismicidad semestral, enero-junio de 2019	14
3.4	Mapa de sismicidad mensual, enero de 2019	15
3.5	Mapa de sismicidad mensual, febrero de 2019	16
3.6	Mapa de sismicidad mensual, marzo de 2019	17
3.7	Mapa de sismicidad mensual, abril de 2019	18
3.8	Mapa de sismicidad mensual, mayo de 2019	19
3.9	Mapa de sismicidad mensual, junio de 2019	20
4	Estadísticas de la sismicidad	21
4.1	Errores	21
4.2	Número de sismos	22
4.3	Tabla de sismicidad semestral enero-junio de 2019	23
	Referencias Bibliográficas	315

1

PRESENTACIÓN

La Red Sismológica Nacional de Colombia (RSNC), adscrita al Servicio Geológico Colombiano, es la encargada de observar, monitorear, investigar y evaluar la actividad sísmica del país de manera continua y permanente, con el fin de conocer el fenómeno sísmico y la amenaza que este representa. Asimismo, en caso de la ocurrencia de un evento destacado, debe brindar información oportuna al Sistema Nacional de Gestión del Riesgo de Desastres (SNGRD), a las diferentes entidades competentes y a la comunidad en general.

El propósito del *Boletín semestral* es presentar un resumen de los parámetros y localizaciones preliminares de los sismos registrados por la RSNC en el territorio colombiano durante el periodo respectivo. Información general de la Red Sismológica, así como la sismicidad general registrada desde junio de 1993, se puede consultar en nuestra página web <http://www.sgc.gov.co>.

M. Sc. Viviana Dionicio Lozano

Coordinadora

Grupo de Evaluación y Monitoreo de la Actividad Sísmica

2 FUNCIONAMIENTO DE LAS ESTACIONES

2.1 Mapa de las estaciones

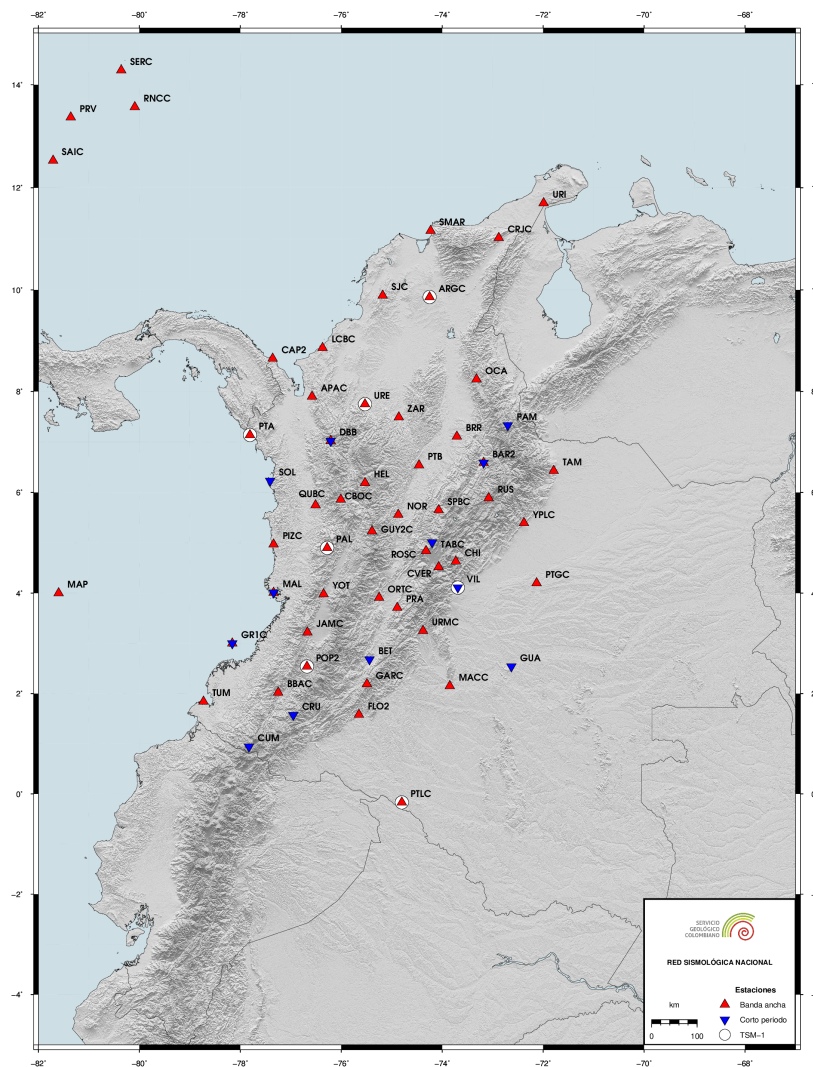


Figura 2.1: Localización de las estaciones de la RSNC.

2.2 Histograma de funcionamiento de las estaciones

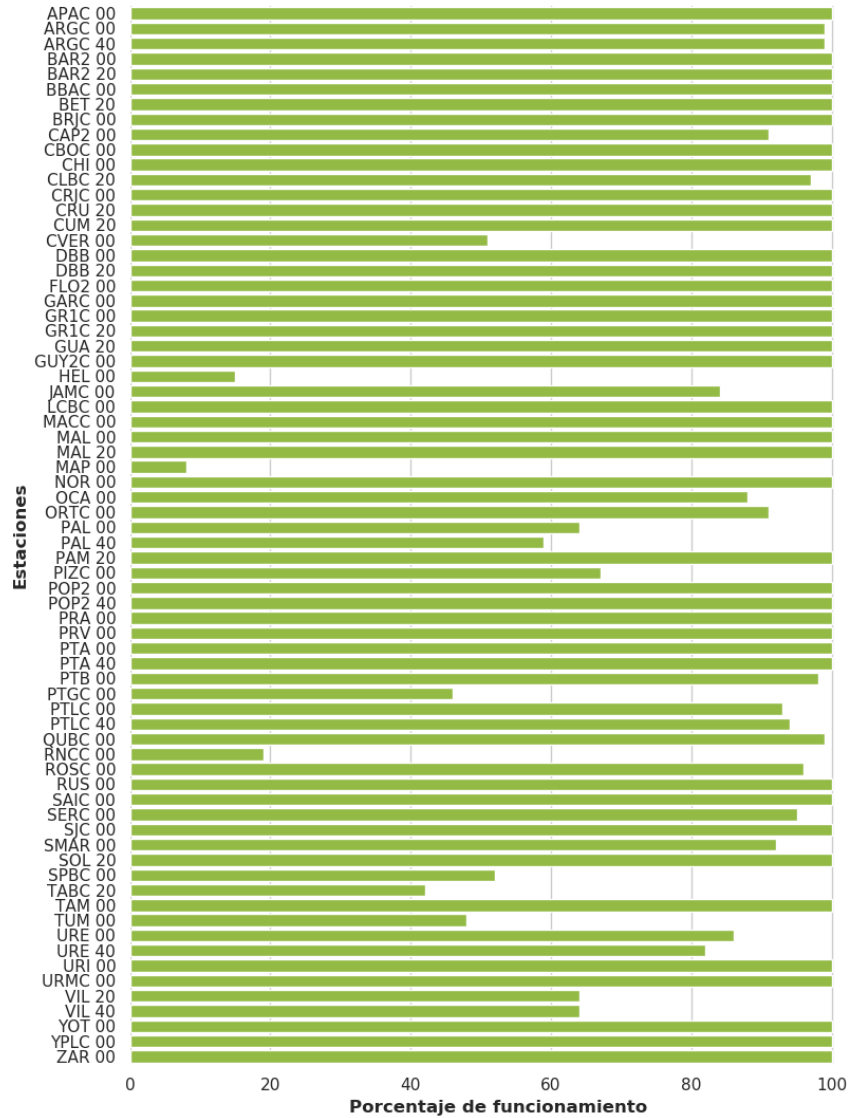


Figura 2.2: El porcentaje de funcionamiento es calculado según la disponibilidad de los datos.

3

SISMICIDAD DE ENERO-JUNIO DE 2019

Durante los meses de enero-junio se registraron 13.095 eventos, de los cuales: 11.855 corresponden a eventos locales, 123 a eventos regionales, 355 a eventos en el océano Pacífico, 107 a eventos en el mar Caribe y 655 a eventos volcánicos. De los eventos localizados, 129 se determinaron como destacados, véanse tabla 3.1 y la figura 3.1. Un evento es denominado como destacado si:

1. El sismo tiene magnitud (M) mayor o igual a 4,0.
2. Se reporta que el sismo ha sido sentido cerca del epicentro, sin importar su magnitud.
3. El sismo está asociado a sismicidad volcánica con manitud mayor o igual a 3,0.

Convenciones

FECHA	Año mes día
H:M:S	Hora : minuto : segundo. Hora del evento en tiempo universal (UT). Para la hora local en el territorio colombiano se restan 5 horas a la hora UT.
LAT	Latitud en grados.
LON	Longitud en grados.
Z	Profundidad en kilómetros.
M	Magnitud preferida para el sismo. Puede ser alguna de las siguientes: Mw(mB), Mw(Mwp), MLr, M (promedio ponderado de las magnitudes).
UBICACIÓN	Epicentro del evento.

Nota

El promedio ponderado de las magnitudes se calcula de la siguiente manera:

$$M = \frac{\sum w_i M_i}{\sum w_i}$$

Donde $w_i = a_i * \text{conteo_estaciones}(M_i) + b_i$. Los tipos de magnitud utilizados son:

- **MLr**: Magnitud local adecuada para Colombia (Rengifo y Ojeda 2004).
- **Mw(mB)**: Estimación de magnitud Mw con base en la magnitud mB a través de la regresión Mw vs. mB (Bormann y Saul, 2008).
- **Mw(Mwp)**: Estimación de magnitud Mw con base a la magnitud Mwp a través de la regresión Mw vs Mwp (Whitmore et al., 2002).

Las magnitudes Mw son consideradas para el cálculo de la magnitud promedio si se encuentran en al menos cuatro estaciones. En caso contrario se deja la magnitud local. ■

3.1 Tabla de sismicidad destacada enero-junio de 2019

N	FECHA	H:M:S	LAT	LON	Z	M	UBICACIÓN
1	2019/01/05	19:54:45	2,356	-75,521	14,0	3,5	Gigante, Huila
2	2019/01/06	17:14:00	0,794	-77,948	5,0	3,2	Área de influencia volcán Chiles
3	2019/01/10	02:04:23	8,414	-73,322	123,0	4,2	Teorama, Norte de Santander
4	2019/01/15	19:44:45	0,804	-77,948	4,0	3,2	Área de influencia volcán Chiles
5	2019/01/19	22:03:36	2,741	-75,018	3,0	3,9	San Vicente del Caguán, Caquetá
6	2019/01/20	14:05:29	13,255	-81,104	2,0	4,3	Mar Caribe
7	2019/01/22	03:38:47	10,582	-73,513	11,0	3,0	Valledupar, Cesar
8	2019/01/22	11:10:32	6,824	-73,149	148,0	4,2	Los Santos, Santander
9	2019/01/24	03:04:57	6,829	-73,179	152,0	5,3	Zapatoca, Santander
10	2019/01/24	23:26:00	1,279	-77,314	5,0	3,5	Área de influencia volcán Galeras
11	2019/01/26	12:32:26	2,981	-75,97	1,0	5,5	Planadas, Tolima
12	2019/01/26	13:10:54	2,982	-75,971	0,0	3,5	Planadas, Tolima
13	2019/01/26	13:27:19	3,004	-75,956	0,0	3,3	Área de influencia volcán Nevado del Huila
14	2019/01/26	13:46:33	3,018	-75,942	10,0	3,2	Área de influencia volcán Nevado del Huila
15	2019/01/26	14:35:48	3,011	-75,964	9,0	3,4	Área de influencia volcán Nevado del Huila
16	2019/01/26	15:12:41	3,019	-75,954	10,0	3,0	Área de influencia volcán Nevado del Huila
17	2019/01/26	15:20:50	3,033	-75,949	13,0	3,0	Área de influencia volcán Nevado del Huila
18	2019/01/26	15:34:04	3,03	-75,993	0,0	0,9	Área de influencia Volcán Nevado del Huila
19	2019/01/26	15:47:35	3,048	-75,936	10,0	3,2	Área de influencia volcán Nevado del Huila
20	2019/01/26	16:53:28	2,995	-75,96	0,0	3,6	Área de influencia volcán Nevado del Huila
21	2019/01/26	18:03:21	3,032	-75,944	11,0	3,0	Área de influencia volcán Nevado del Huila
22	2019/01/26	20:35:23	3,01	-75,942	1,0	3,0	Área de influencia volcán Nevado del Huila
23	2019/01/26	20:57:07	3,02	-75,947	2,0	3,0	Área de influencia volcán Nevado del Huila
24	2019/01/26	21:44:30	3,02	-75,952	8,0	3,2	Área de influencia volcán Nevado del Huila
25	2019/01/26	23:01:42	3,018	-75,959	8,0	3,0	Área de influencia volcán Nevado del Huila
26	2019/01/26	23:04:00	1,265	-77,295	9,0	2,4	Área de influencia volcán Galeras
27	2019/01/27	06:25:34	3,016	-75,956	8,0	3,1	Área de influencia volcán Nevado del Huila
28	2019/01/27	07:16:52	3,004	-75,959	9,0	3,0	Área de influencia volcán Nevado del Huila
29	2019/01/27	08:22:26	3,04	-75,928	10,0	3,4	Área de influencia volcán Nevado del Huila
30	2019/01/27	11:22:59	2,971	-75,985	0,0	3,2	Área de influencia volcán Nevado del Huila
31	2019/01/28	13:22:27	3,018	-75,96	8,0	3,0	Área de influencia volcán Nevado del Huila
32	2019/01/28	21:07:09	3,004	-75,956	0,0	5,4	Área de influencia volcán Nevado del Huila
33	2019/01/28	21:28:56	3,048	-75,958	0,0	3,3	Área de influencia volcán Nevado del Huila
34	2019/01/28	22:02:34	3,009	-75,951	0,0	3,6	Área de influencia volcán Nevado del Huila
35	2019/01/28	22:09:12	3,022	-75,926	2,0	3,4	Área de influencia volcán Nevado del Huila
36	2019/01/28	22:33:49	2,996	-75,958	0,0	3,5	Área de influencia volcán Nevado del Huila
37	2019/01/28	22:40:32	3,046	-75,966	0,0	3,3	Área de influencia volcán Nevado del Huila
38	2019/01/28	23:19:15	3,043	-75,909	9,0	3,1	Área de influencia volcán Nevado del Huila
39	2019/01/29	00:10:39	3,042	-75,916	9,0	3,1	Área de influencia volcán Nevado del Huila
40	2019/01/29	00:30:15	3,051	-75,914	7,0	3,0	Área de influencia volcán Nevado del Huila
41	2019/01/29	00:34:48	3,045	-75,91	10,0	3,5	Área de influencia volcán Nevado del Huila

N	FECHA	H:M:S	LAT	LON	Z	M	UBICACIÓN
42	2019/01/29	03:17:11	3,036	-75,935	10,0	3,1	Área de influencia volcán Nevado del Huila
43	2019/01/29	05:29:35	3,041	-75,929	8,0	3,3	Área de influencia volcán Nevado del Huila
44	2019/01/29	05:53:14	3,032	-75,934	9,0	3,3	Área de influencia volcán Nevado del Huila
45	2019/01/29	06:10:52	2,99	-75,962	0,0	4,0	Área de influencia volcán Nevado del Huila
46	2019/01/29	07:24:01	3,047	-75,929	10,0	3,4	Área de influencia volcán Nevado del Huila
47	2019/01/29	08:35:18	3,04	-75,932	10,0	3,1	Área de influencia volcán Nevado del Huila
48	2019/01/29	14:57:12	3,05	-75,941	7,0	3,0	Área de influencia volcán Nevado del Huila
49	2019/01/29	16:31:52	3,053	-75,96	0,0	3,0	Área de influencia volcán Nevado del Huila
50	2019/01/29	19:35:44	3,024	-75,95	8,0	3,2	Área de influencia volcán Nevado del Huila
51	2019/01/30	03:28:55	2,994	-75,955	12,0	3,0	Área de influencia volcán Nevado del Huila
52	2019/01/31	03:18:54	3,011	-75,96	10,0	3,2	Área de influencia volcán Nevado del Huila
53	2019/02/03	03:20:49	3,055	-75,922	9,0	3,3	Área de influencia volcán Nevado del Huila
54	2019/02/04	23:30:04	0,756	-77,88	7,0	3,2	Área de influencia volcán Chiles
55	2019/02/06	00:34:23	6,824	-73,13	144,0	4,2	Los Santos, Santander
56	2019/02/09	00:29:34	3,003	-75,976	0,0	3,1	Área de influencia volcán Nevado del Huila
57	2019/02/09	04:26:54	1,931	-75,862	1,0	3,1	Suaza, Huila
58	2019/02/10	02:21:47	4,923	-75,495	138,0	4,1	Villamaria, Caldas
59	2019/02/11	19:53:44	2,98	-75,98	0,0	3,1	Área de influencia volcán Nevado del Huila
60	2019/02/12	18:59:00	1,036	-77,665	16,0	3,0	Área de influencia volcán Azufral
61	2019/02/13	02:52:10	3,052	-75,937	9,0	3,4	Área de influencia volcán Nevado del Huila
62	2019/02/13	14:42:55	4,024	-73,739	0,0	2,6	Acacías, Meta
63	2019/02/14	03:18:15	3,012	-75,96	8,0	2,4	Área de influencia volcán Nevado del Huila
64	2019/02/14	06:24:41	0,737	-77,888	8,0	4,6	Área de influencia volcán Chiles
65	2019/02/14	06:49:18	0,76	-77,879	11,0	4,2	Área de influencia volcán Cerro Negro
66	2019/02/14	15:38:26	0,762	-77,902	10,0	3,1	Área de influencia volcán Chiles
67	2019/02/14	21:09:47	5,651	-76,036	11,0	4,4	Bagadó, Chocó
68	2019/02/15	04:47:32	0,776	-77,896	8,0	2,2	Área de influencia volcán Chiles
69	2019/02/15	13:41:00	0,811	-77,936	4,0	3,2	Área de influencia volcán Chiles
70	2019/02/15	14:05:54	0,77	-77,898	9,0	3,7	Área de influencia volcán Chiles
71	2019/02/17	14:13:30	0,81	-77,935	4,0	2,9	Área de influencia volcán Chiles
72	2019/02/17	21:47:04	3,014	-75,95	8,0	3,3	Área de influencia volcán Nevado del Huila
73	2019/02/18	11:19:22	2,986	-75,973	11,0	3,4	Área de influencia volcán Nevado del Huila
74	2019/02/18	11:29:43	2,985	-75,993	0,0	3,2	Área de influencia volcán Nevado del Huila
75	2019/02/19	10:02:02	3,091	-75,915	9,0	3,4	Área de influencia volcán Nevado del Huila
76	2019/02/19	11:06:28	4,198	-76,874	31,0	4,4	El Litoral del San Juan (Docordó), Chocó
77	2019/02/25	13:13:11	6,506	-73,214	8,0	3,2	Socorro, Santander
78	2019/02/26	15:03:10	2,98	-75,979	0,0	3,3	Área de influencia volcán Nevado del Huila
79	2019/03/03	16:08:41	4,178	-75,448	4,0	2,8	Rovira, Tolima
80	2019/03/04	06:55:07	3,033	-75,968	4,0	3,3	Área de influencia volcán Nevado del Huila
81	2019/03/09	23:33:44	4,915	-73,312	0,0	3,8	Chivor, Boyacá
82	2019/03/10	02:09:52	4,935	-73,234	0,0	2,6	Santa María, Boyacá
83	2019/03/13	23:59:55	2,986	-75,968	6,0	3,0	Área de influencia Volcán Nevado del Huila
84	2019/03/17	07:49:11	10,07	-72,525	152,0	4,8	Venezuela
85	2019/03/17	23:24:10	2,97	-75,987	0,0	3,0	Área de influencia Volcán Nevado del Huila
86	2019/03/21	11:14:20	7,719	-72,664	4,0	3,3	Durania, Norte de Santander
87	2019/03/21	18:38:58	6,825	-73,125	148,0	4,0	Los Santos, Santander

N	FECHA	H:M:S	LAT	LON	Z	M	UBICACIÓN
88	2019/03/22	10:23:50	0,808	-77,933	3,0	3,2	Área de influencia Volcán Chiles
89	2019/03/22	12:50:16	0,813	-77,932	3,0	3,2	Área de influencia Volcán Chiles
90	2019/03/23	08:36:05	0,771	-77,958	10,0	3,5	Área de influencia Volcán Chiles
91	2019/03/23	11:32:56	0,814	-77,944	4,0	3,4	Área de influencia Volcán Chiles
92	2019/03/23	13:46:44	0,814	-77,946	3,0	3,1	Área de influencia Volcán Chiles
93	2019/03/23	19:21:17	4,627	-76,286	126,0	6,1	Versalles, Valle del Cauca
94	2019/03/31	13:28:30	5,677	-78,389	7,0	4,7	Océano Pacífico
95	2019/04/01	22:28:01	3,019	-75,962	10,0	3,4	Área de influencia Volcán Nevado del Huila
96	2019/04/02	04:09:27	1,938	-77,444	57,0	3,9	El Rosario, Nariño
97	2019/04/03	23:52:04	2,993	-75,962	10,0	3,3	Área de influencia Volcán Nevado del Huila
98	2019/04/04	11:26:18	6,814	-73,148	152,0	4,0	Los Santos, Santander
99	2019/04/08	02:07:35	6,822	-73,136	151,0	4,4	Los Santos, Santander
100	2019/04/09	11:39:55	3,722	-78,688	30,0	5,1	Océano Pacífico
101	2019/04/17	10:23:56	5,26	-73,739	154,0	3,9	Cucunubá, Cundinamarca
102	2019/04/21	17:38:33	4,908	-75,316	4,0	2,8	Área de influencia Volcán Nevado del Ruíz
103	2019/04/21	17:54:59	7,324	-78,268	19,0	4,2	Panama
104	2019/04/25	07:12:32	0,76	-77,918	0,0	2,4	Área de influencia Volcán Chiles
105	2019/04/25	18:35:55	6,12	-73,655	24,0	3,3	Vélez, Santander
106	2019/04/27	06:49:49	6,951	-73,094	152,0	4,8	Piedecuesta, Santander
107	2019/04/29	02:44:21	6,823	-73,15	150,0	4,3	Los Santos, Santander
108	2019/04/29	11:02:23	1,175	-77,336	8,0	3,2	Área de influencia Volcán Galeras
109	2019/04/30	13:11:28	6,792	-73,137	150,0	4,2	Los Santos, Santander
110	2019/05/06	18:56:32	6,854	-76,305	0,0	4,0	Dabeiba, Antioquia
111	2019/05/11	09:56:46	6,915	-73,138	149,0	4,3	Girón, Santander
112	2019/05/12	07:28:09	3,921	-74,104	2,0	4,4	Cubarral, Meta
113	2019/05/13	13:15:05	0,756	-77,925	8,0	3,0	Área de influencia Volcán Chiles
114	2019/05/13	13:21:03	0,774	-77,915	8,0	2,9	Área de influencia Volcán Chiles
115	2019/05/13	18:00:13	0,737	-77,928	8,0	4,2	Área de influencia Volcán Chiles
116	2019/05/14	08:00:08	11,036	-72,321	115,0	4,3	Cerca de la Costa de Colombia
117	2019/05/15	13:14:00	0,751	-77,917	8,0	3,5	Área de influencia complejo volcánico Chiles-Cerro Negro
118	2019/05/23	06:17:57	0,81	-77,94	4,0	3,2	Área de influencia complejo volcánico Chiles-Cerro Negro
119	2019/05/23	15:49:53	0,727	-77,918	2,0	2,0	Área de influencia complejo volcánico Chiles-Cerro Negro
120	2019/05/24	12:56:40	2,983	-75,971	3,0	3,2	Área de influencia Volcán Nevado del Huila
121	2019/05/24	16:12:46	6,934	-77,588	25,0	5,0	Juradó, Chocó
122	2019/05/30	16:28:37	0,804	-77,941	4,0	3,4	Área de influencia complejo volcánico Chiles-Cerro Negro
123	2019/06/07	10:59:06	6,835	-73,137	150,0	4,4	Los Santos, Santander
124	2019/06/09	19:43:18	6,813	-73,172	152,0	4,6	Los Santos, Santander
125	2019/06/10	07:21:57	0,754	-77,917	9,0	2,5	Área de influencia complejo volcánico Chiles-Cerro Negro
126	2019/06/10	07:31:40	0,751	-77,912	9,0	2,3	Área de influencia complejo volcánico Chiles-Cerro Negro
127	2019/06/14	07:57:54	0,773	-77,921	8,0	2,6	Área de influencia complejo volcánico Chiles-Cerro Negro
128	2019/06/16	16:18:36	6,818	-73,151	143,0	4,6	Los Santos, Santander
129	2019/06/24	00:30:30	6,817	-73,122	154,0	4,2	Los Santos - Santander

3.2 Mapa de sismicidad destacada, enero-junio de 2019

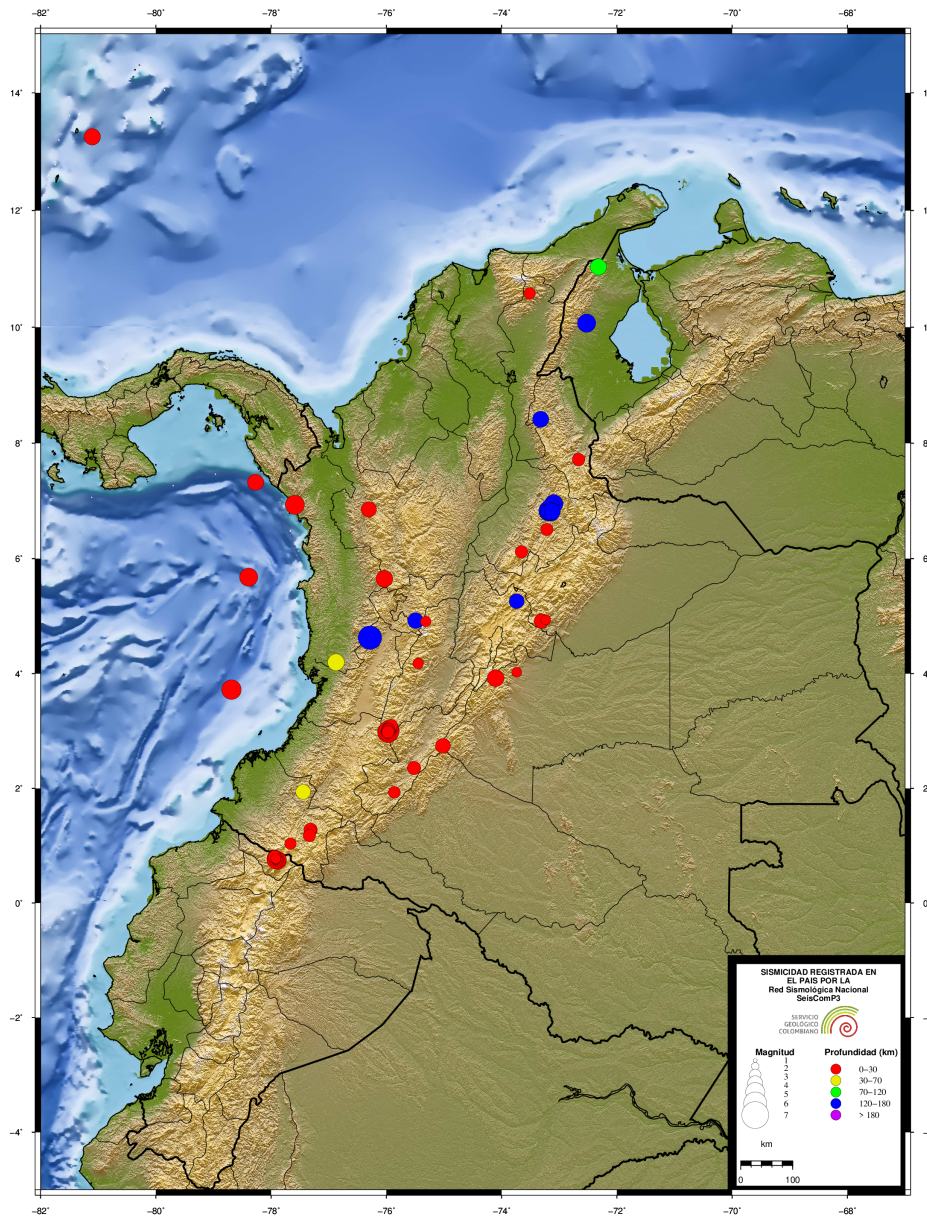


Figura 3.1: Sismos destacados localizados por el SGC durante enero-junio de 2019.

3.3 Mapa de sismicidad semestral, enero-junio de 2019

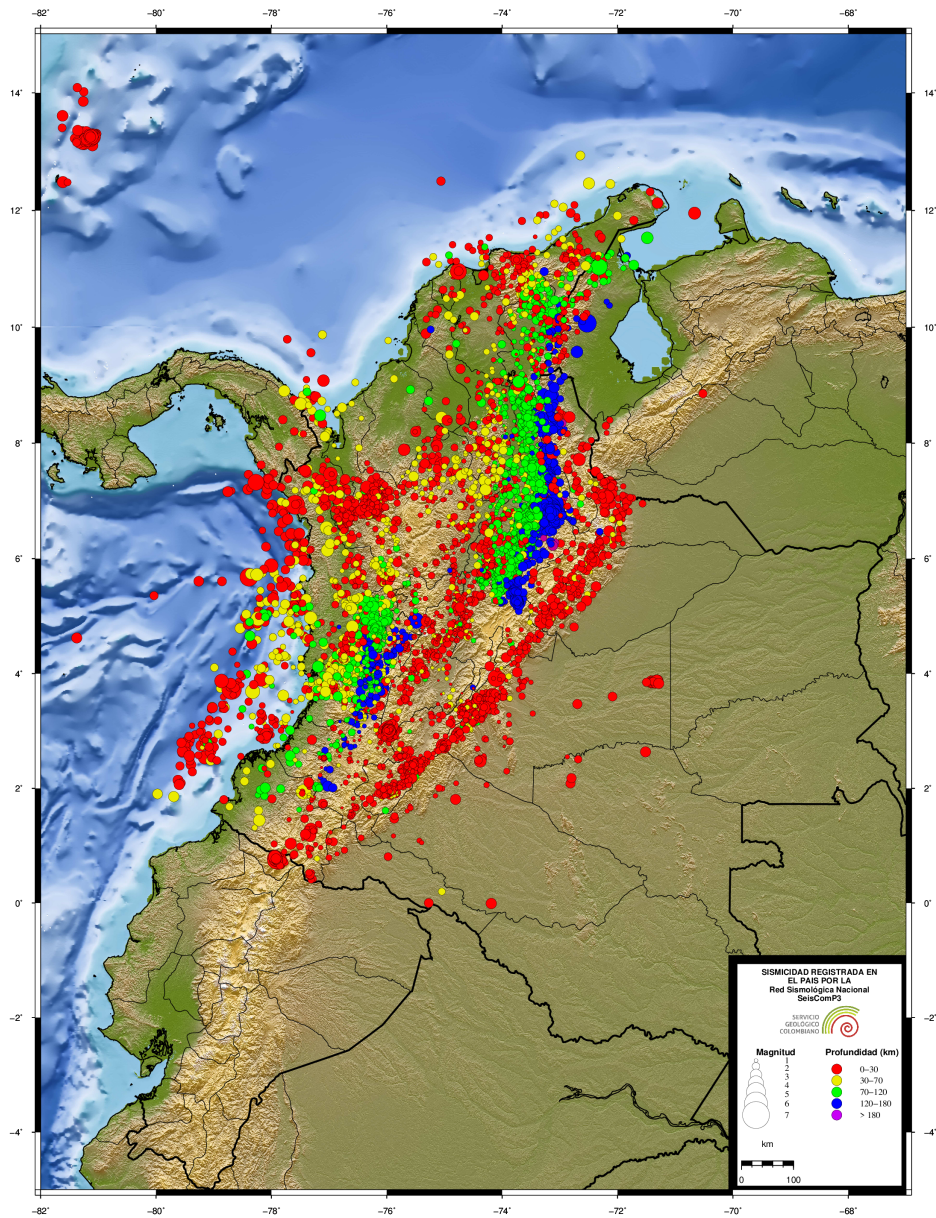


Figura 3.2: Eventos localizados por el SGC durante enero-junio de 2019

3.4 Mapa de sismicidad mensual, enero de 2019

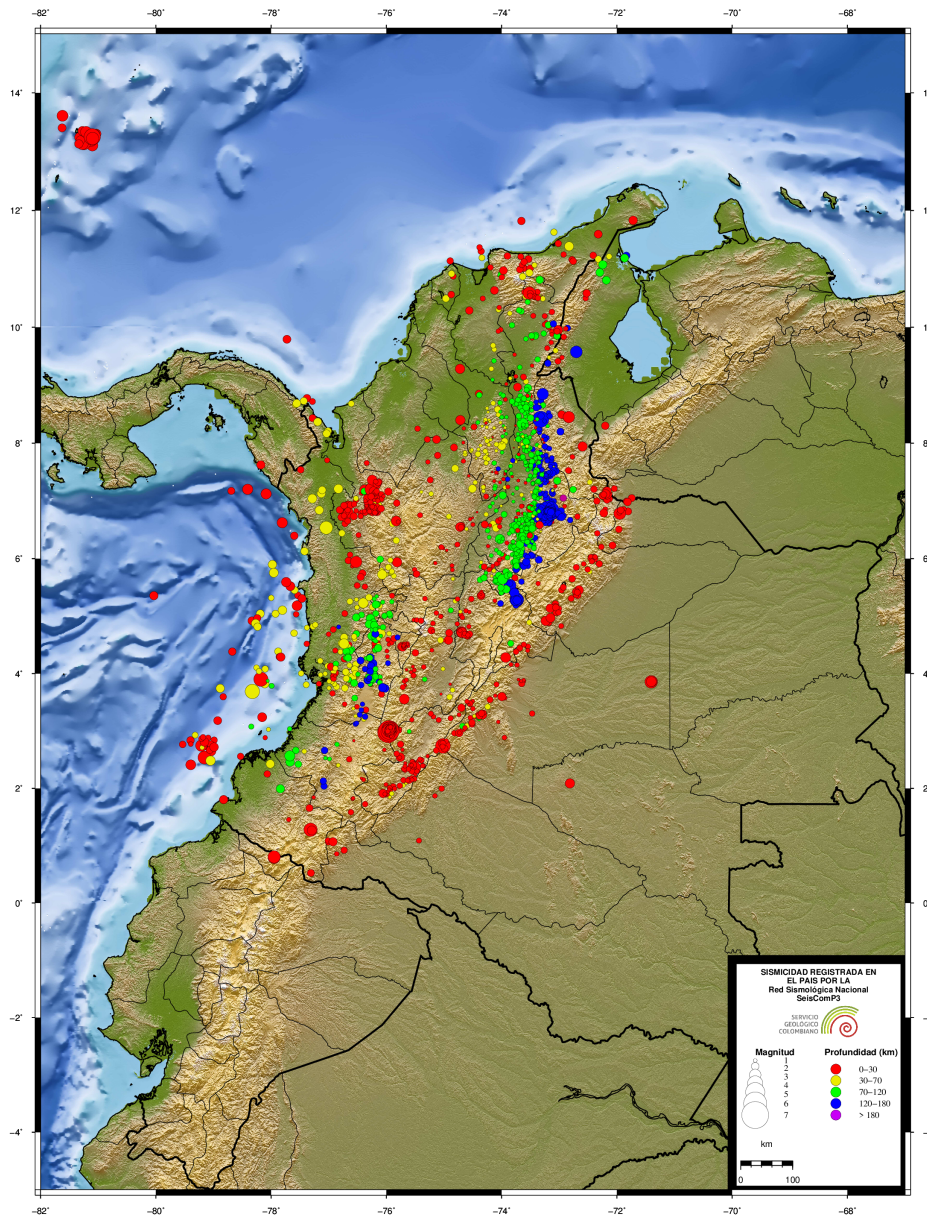


Figura 3.3: Eventos sísmicos durante enero de 2019

3.5 Mapa de sismicidad mensual, febrero de 2019

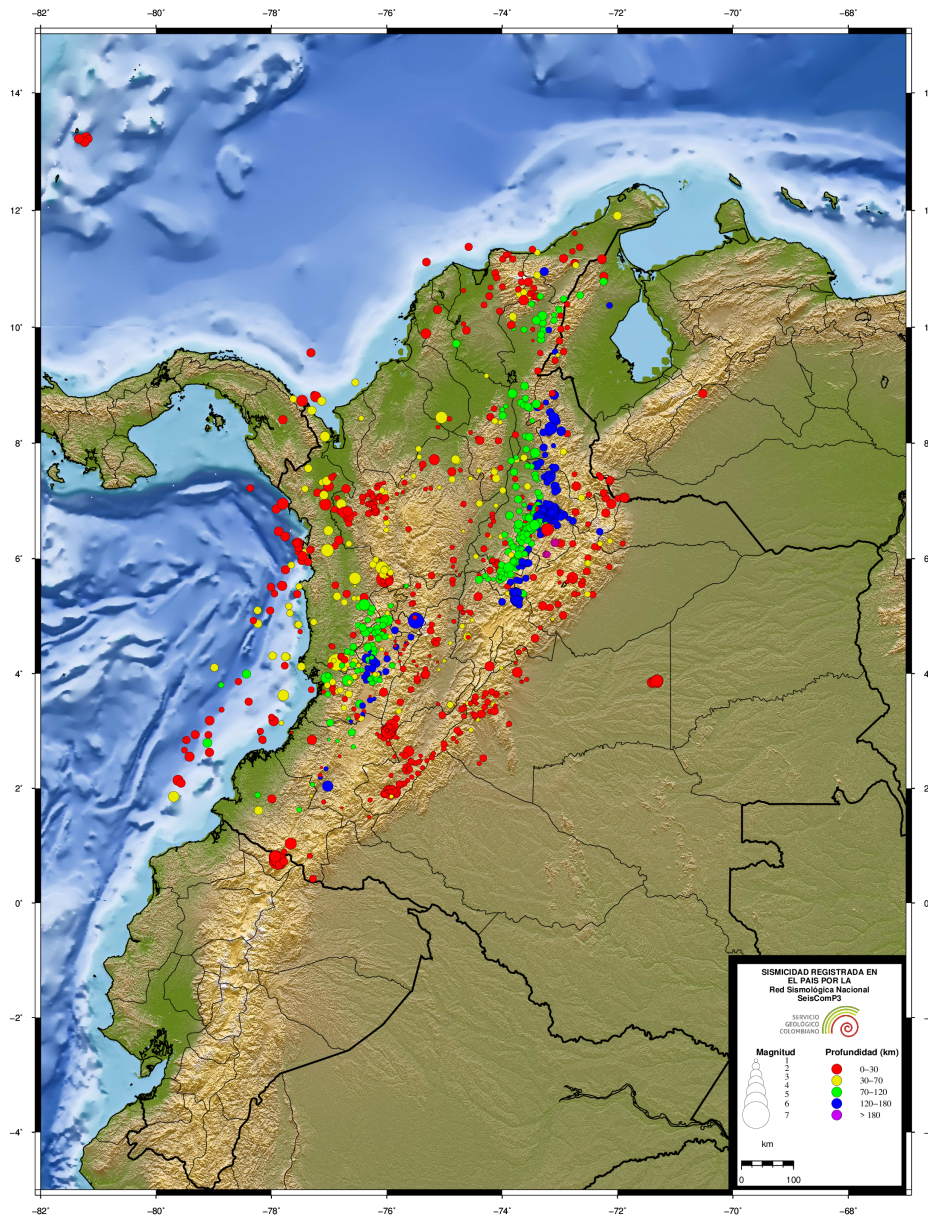


Figura 3.4: Eventos sísmicos durante febrero de 2019

3.6 Mapa de sismicidad mensual, marzo de 2019

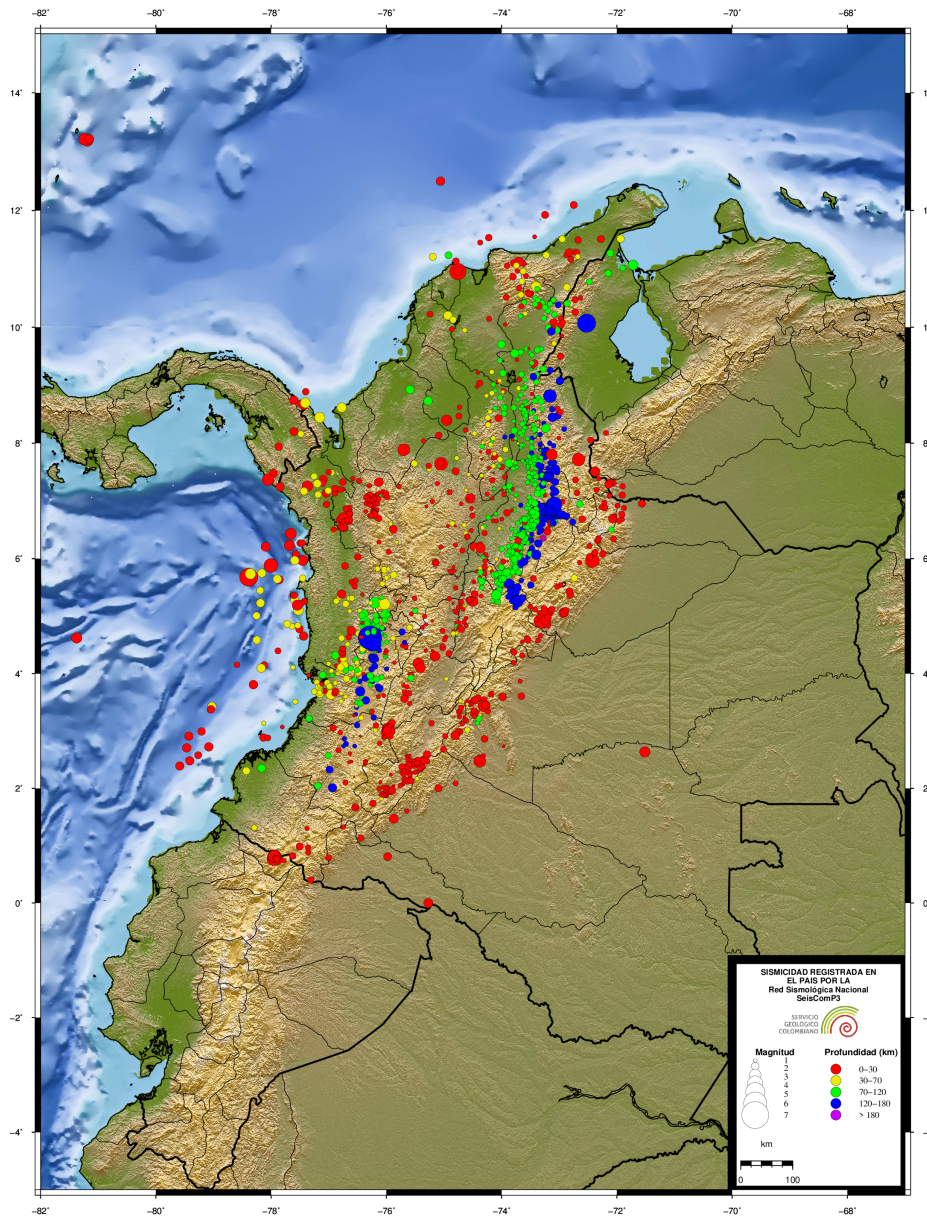


Figura 3.5: Eventos sísmicos durante marzo de 2019

3.7 Mapa de sismicidad mensual, abril de 2019

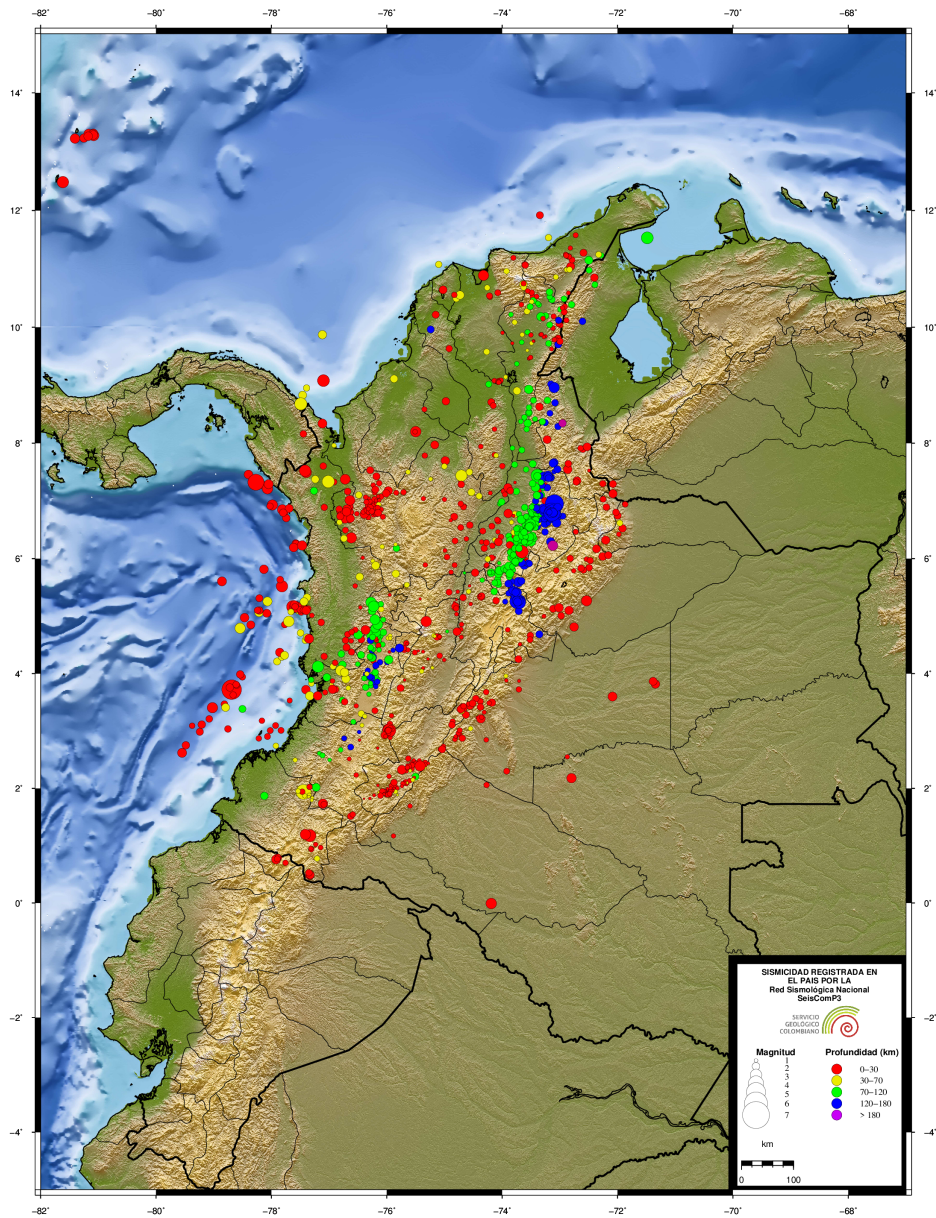


Figura 3.6: Eventos sísmicos durante abril de 2019

3.8 Mapa de sismicidad mensual, mayo de 2019

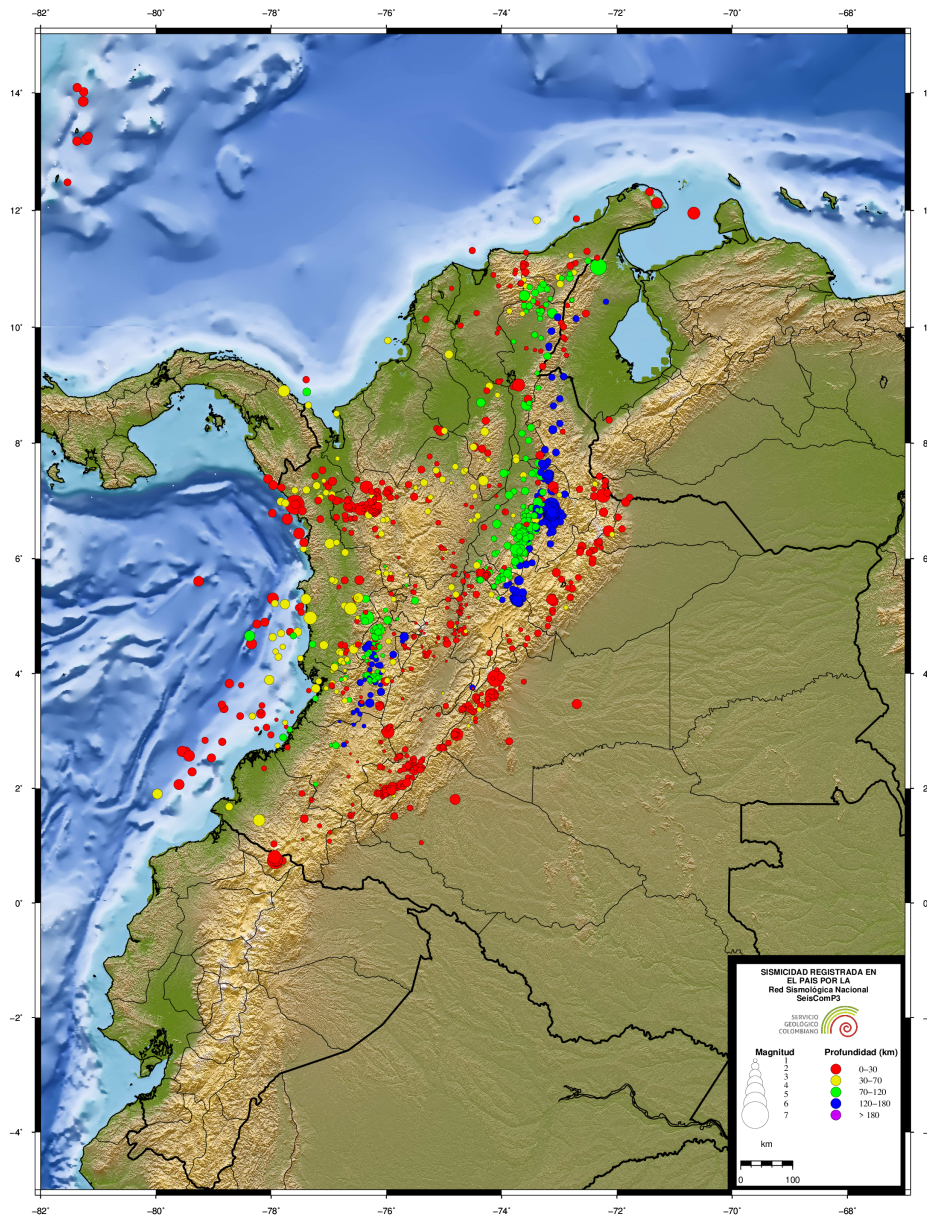


Figura 3.7: Eventos sísmicos durante mayo de 2019

3.9 Mapa de sismicidad mensual, junio de 2019

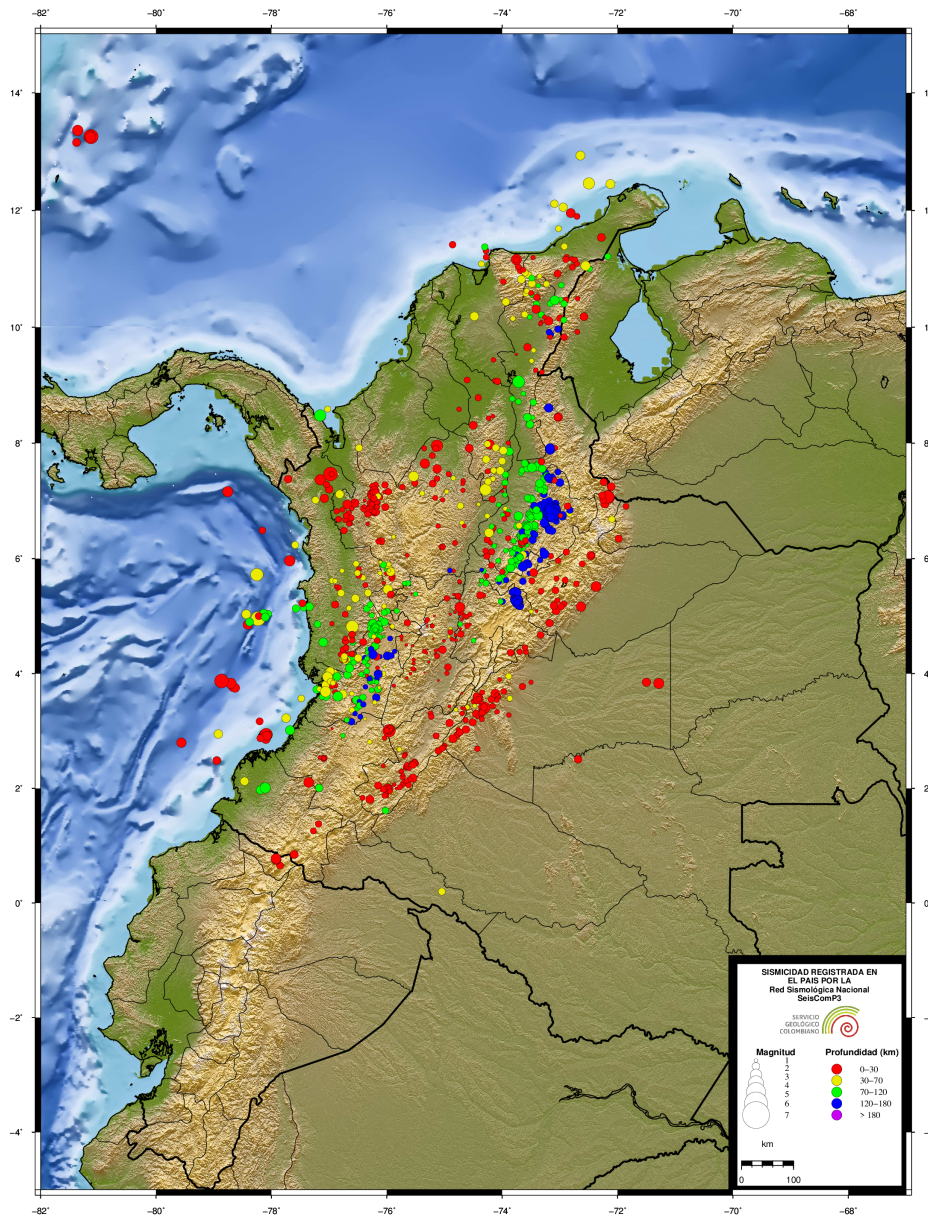


Figura 3.8: Eventos sísmicos durante junio de 2019

4

ESTADÍSTICAS DE LA SISMICIDAD

4.1 Errores

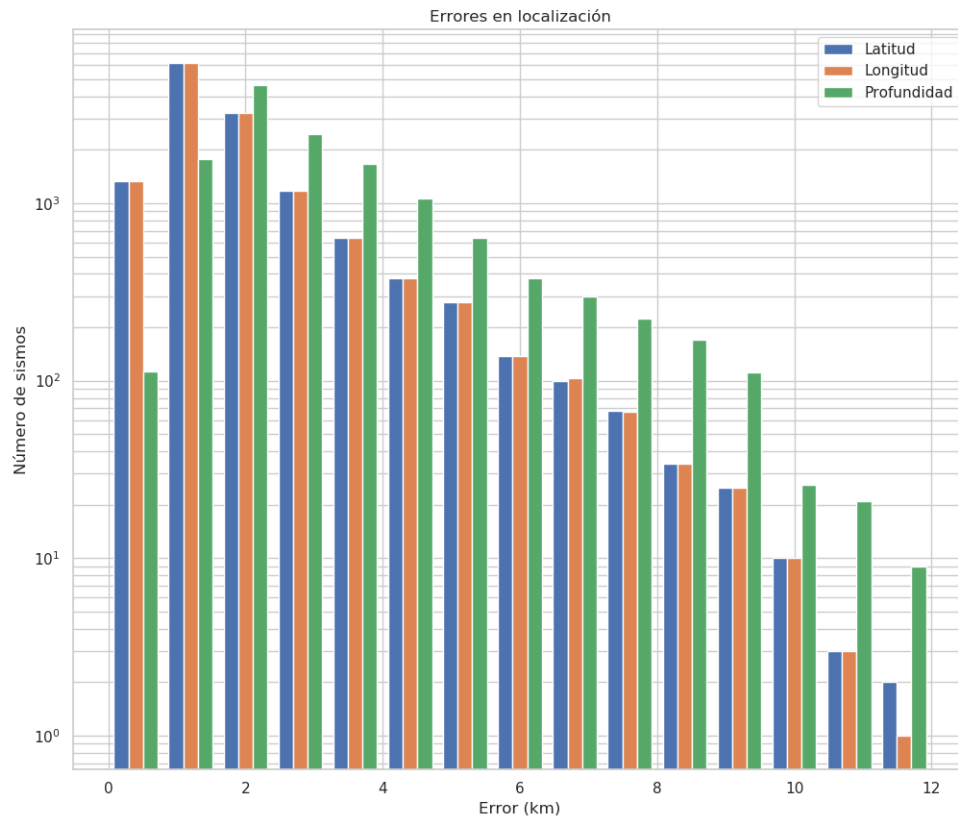


Figura 4.1: Error en latitud, longitud y profundidad (km)

4.2 Número de sismos

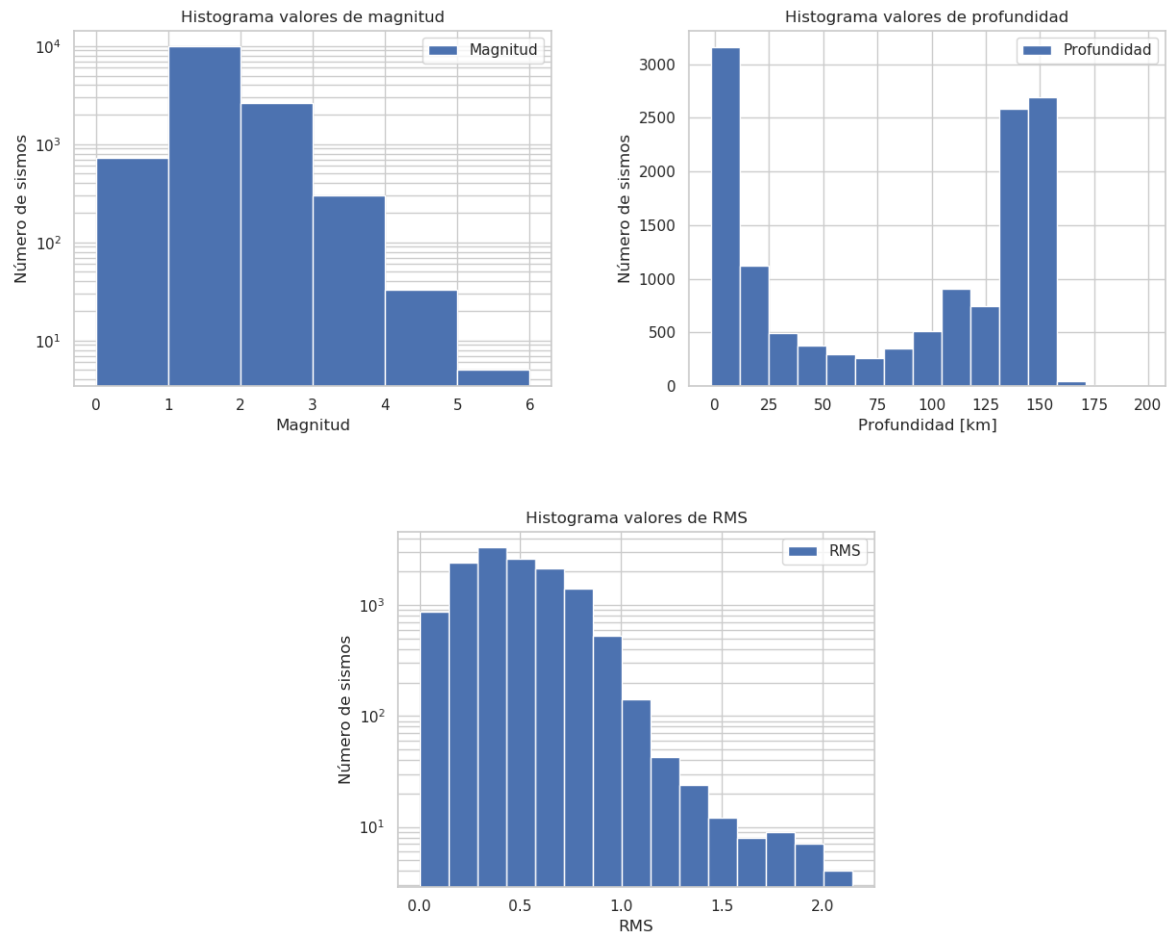


Figura 4.2: Número de eventos sísmicos por magnitud, profundidad y RMS.

4.3 Tabla de sismicidad semestral enero-junio de 2019

N	FECHA	H:M:S	LAT	LON	Z	M	UBICACIÓN
1	2019/01/01	00:09:45	4,885	-73,182	0,0	1,6	Santa María, Boyacá
2	2019/01/01	00:19:11	9,286	-74,178	64,0	1,3	Guamal, Magdalena
3	2019/01/01	00:27:18	9,129	-73,64	94,0	1,3	Curumaní, Cesar
4	2019/01/01	00:31:59	6,792	-73,133	142,0	1,5	Los Santos, Santander
5	2019/01/01	01:14:01	6,806	-73,188	147,0	1,6	Los Santos, Santander
6	2019/01/01	01:26:55	7,549	-73,443	122,0	1,1	Rionegro, Santander
7	2019/01/01	01:28:18	6,862	-76,168	0,0	1,5	Uramita, Antioquia
8	2019/01/01	01:30:07	7,015	-76,527	24,0	1,5	Dabeiba, Antioquia
9	2019/01/01	02:02:39	6,841	-73,169	137,0	1,8	Los Santos, Santander
10	2019/01/01	02:14:06	6,784	-73,131	153,0	1,5	Los Santos, Santander
11	2019/01/01	03:02:39	7,764	-72,772	4,0	1,3	Salazar, Norte de Santander
12	2019/01/01	03:25:33	6,796	-73,107	143,0	1,9	Los Santos, Santander
13	2019/01/01	03:26:20	6,814	-73,15	145,0	1,9	Los Santos, Santander
14	2019/01/01	03:32:44	7,208	-73,323	49,0	1,1	Lebrija, Santander
15	2019/01/01	03:37:12	8,394	-73,384	105,0	1,1	González, Cesar
16	2019/01/01	03:51:26	9,482	-73,178	33,0	1,0	La Jagua de Ibirico, Cesar
17	2019/01/01	04:14:04	5,271	-73,752	140,0	1,6	Cucunubá, Cundinamarca
18	2019/01/01	04:42:59	6,816	-73,142	152,0	2,3	Los Santos, Santander
19	2019/01/01	04:50:21	6,797	-73,185	146,0	1,9	Los Santos, Santander
20	2019/01/01	04:56:24	6,145	-73,78	102,0	1,0	Bolívar, Santander
21	2019/01/01	05:30:20	6,947	-76,273	20,0	1,2	Dabeiba, Antioquia
22	2019/01/01	05:58:21	7,87	-74,528	63,0	1,1	El Bagre, Antioquia
23	2019/01/01	06:03:45	4,518	-76,177	6,0	2,3	El Dovio, Valle del Cauca
24	2019/01/01	06:16:49	6,869	-73,144	152,0	1,9	Los Santos, Santander
25	2019/01/01	06:42:41	13,108	-81,101	0,0	2,9	Mar Caribe
26	2019/01/01	07:03:17	6,955	-73,171	133,0	1,4	Girón, Santander
27	2019/01/01	07:07:15	3,222	-74,885	4,0	1,4	Baraya, Huila
28	2019/01/01	07:20:54	6,823	-73,156	148,0	1,9	Los Santos, Santander
29	2019/01/01	07:24:11	7,128	-73,116	149,0	1,6	Bucaramanga, Santander
30	2019/01/01	07:32:43	7,41	-73,477	108,0	1,1	Sabana de Torres, Santander
31	2019/01/01	07:37:29	6,882	-73,112	145,0	1,9	Los Santos, Santander
32	2019/01/01	07:46:25	6,817	-73,184	154,0	1,9	Zapatoca, Santander
33	2019/01/01	07:53:16	6,812	-73,148	150,0	1,6	Los Santos, Santander
34	2019/01/01	08:21:37	6,832	-73,088	134,0	1,6	Los Santos, Santander
35	2019/01/01	10:10:30	7,812	-74,412	38,0	1,5	Montecristo, Bolívar
36	2019/01/01	10:24:34	6,811	-73,161	145,0	1,9	Los Santos, Santander
37	2019/01/01	10:50:18	7,658	-74,127	118,0	1,3	Simití, Bolívar
38	2019/01/01	11:10:03	8,434	-77,281	29,0	1,9	Acandí, Chocó
39	2019/01/01	11:19:24	6,671	-73,35	118,0	1,4	Galán, Santander
40	2019/01/01	11:32:35	6,831	-73,156	154,0	2,7	Los Santos, Santander
41	2019/01/01	11:39:59	6,916	-74,008	38,0	0,7	Yondó (Casabe), Antioquia

N	FECHA	H:M:S	LAT	LON	Z	M	UBICACIÓN
42	2019/01/01	14:05:52	6,837	-73,175	139,0	1,9	Zapatoca, Santander
43	2019/01/01	14:18:34	8,479	-73,551	95,0	1,1	El Carmen, Norte de Santander
44	2019/01/01	14:19:20	11,304	-74,355	17,0	1,7	Mar Caribe
45	2019/01/01	14:53:23	6,79	-73,132	150,0	1,9	Los Santos, Santander
46	2019/01/01	14:56:24	6,775	-73,184	146,0	1,7	Los Santos, Santander
47	2019/01/01	14:57:57	6,746	-73,554	111,0	1,3	El Carmen, Santander
48	2019/01/01	15:25:12	6,794	-73,143	141,0	2,1	Los Santos, Santander
49	2019/01/01	15:29:50	9,339	-73,471	9,0	1,0	Curumaní, Cesar
50	2019/01/01	15:39:48	2,031	-75,883	4,0	1,6	Eliás, Huila
51	2019/01/01	16:02:18	6,82	-76,167	9,0	2,3	Frontino, Antioquia
52	2019/01/01	16:14:15	8,818	-73,676	83,0	1,4	Pelaya, Cesar
53	2019/01/01	16:44:52	8,216	-73,95	22,0	0,6	Morales, Bolívar
54	2019/01/01	17:01:26	6,824	-73,166	147,0	1,8	Los Santos, Santander
55	2019/01/01	17:03:57	7,869	-74,093	59,0	0,9	Santa Rosa del Sur, Bolívar
56	2019/01/01	18:07:17	6,797	-73,385	148,0	1,5	San Vicente de Chucurí, Santander
57	2019/01/01	18:10:57	6,78	-73,179	146,0	1,9	Los Santos, Santander
58	2019/01/01	18:39:51	6,678	-73,479	122,0	1,5	El Carmen, Santander
59	2019/01/01	18:45:08	8,81	-73,506	15,0	1,3	Pelaya, Cesar
60	2019/01/01	18:56:06	7,791	-75,112	22,0	1,7	Cáceres, Antioquia
61	2019/01/01	19:15:42	8,749	-73,646	89,0	1,6	Pelaya, Cesar
62	2019/01/01	19:32:17	6,846	-76,2	0,0	2,4	Uramita, Antioquia
63	2019/01/01	19:37:32	4,697	-75,951	62,0	1,3	Cartago, Valle del Cauca
64	2019/01/01	20:14:05	6,823	-76,2	13,0	2,1	Frontino, Antioquia
65	2019/01/01	20:15:50	6,824	-76,184	8,0	1,9	Frontino, Antioquia
66	2019/01/01	20:54:16	7,932	-73,994	34,0	0,5	Simití, Bolívar
67	2019/01/01	20:55:36	3,423	-76,509	3,0	1,3	Cali, Valle del Cauca
68	2019/01/01	21:12:12	6,851	-73,134	150,0	1,5	Los Santos, Santander
69	2019/01/01	22:35:19	6,751	-73,108	144,0	1,5	Los Santos, Santander
70	2019/01/01	22:38:41	6,645	-73,31	127,0	1,3	Galán, Santander
71	2019/01/01	22:48:34	2,672	-76,036	0,0	1,0	Páez (Belalcázar), Cauca
72	2019/01/01	22:49:32	6,8	-73,185	148,0	2,3	Los Santos, Santander
73	2019/01/01	23:04:05	6,79	-73,154	140,0	1,6	Los Santos, Santander
74	2019/01/01	23:35:22	6,815	-73,149	143,0	2,2	Los Santos, Santander
75	2019/01/02	00:03:08	9,446	-73,376	116,0	1,5	Chiriguaná, Cesar
76	2019/01/02	00:34:16	6,668	-73,277	141,0	1,3	Galán, Santander
77	2019/01/02	00:41:40	6,762	-73,166	152,0	1,8	Los Santos, Santander
78	2019/01/02	00:50:24	6,81	-73,13	145,0	1,9	Los Santos, Santander
79	2019/01/02	00:56:52	6,962	-74,155	77,0	1,0	Yondó (Casabe), Antioquia
80	2019/01/02	01:27:38	5,568	-73,367	0,0	1,2	Motavita, Boyacá
81	2019/01/02	01:57:00	6,715	-73,133	144,0	1,4	Jordán, Santander
82	2019/01/02	02:26:53	6,953	-76,266	0,0	1,3	Dabeiba, Antioquia
83	2019/01/02	02:27:45	5,43	-73,789	137,0	2,2	Fúquene, Cundinamarca
84	2019/01/02	02:30:14	6,201	-73,832	96,0	1,8	Landázuri, Santander
85	2019/01/02	02:32:37	6,839	-73,162	149,0	1,9	Los Santos, Santander
86	2019/01/02	02:44:54	7,414	-73,245	134,0	1,1	Rionegro, Santander
87	2019/01/02	02:57:24	4,751	-75,218	5,0	1,9	Santa Isabel, Tolima

N	FECHA	H:M:S	LAT	LON	Z	M	UBICACIÓN
88	2019/01/02	03:11:25	11,227	-71,835	138,0	1,9	Cerca a la costa de Venezuela
89	2019/01/02	03:18:12	5,594	-74,086	110,0	1,6	Maripí, Boyacá
90	2019/01/02	03:20:58	7,618	-73,089	141,0	1,8	Cáchira, Norte de Santander
91	2019/01/02	03:28:25	13,233	-81,275	12,0	2,5	Mar Caribe
92	2019/01/02	03:40:41	7,658	-73,333	123,0	1,3	La Esperanza, Norte de Santander
93	2019/01/02	03:55:34	6,783	-73,147	145,0	1,9	Los Santos, Santander
94	2019/01/02	04:04:32	6,802	-73,138	150,0	1,6	Los Santos, Santander
95	2019/01/02	04:09:26	6,826	-73,17	143,0	1,6	Los Santos, Santander
96	2019/01/02	04:11:26	6,821	-73,14	148,0	1,6	Los Santos, Santander
97	2019/01/02	04:22:47	6,804	-73,175	147,0	1,8	Los Santos, Santander
98	2019/01/02	04:29:01	6,572	-73,43	135,0	1,5	El Carmen, Santander
99	2019/01/02	04:51:21	6,84	-73,186	144,0	1,6	Zapatoca, Santander
100	2019/01/02	04:57:09	5,899	-77,977	40,0	2,2	Océano Pacífico
101	2019/01/02	05:02:10	5,909	-72,306	0,0	1,7	Támara, Casanare
102	2019/01/02	05:07:19	6,018	-72,456	0,0	1,5	Chita, Boyacá
103	2019/01/02	05:34:00	6,844	-73,232	138,0	1,0	Zapatoca, Santander
104	2019/01/02	05:37:19	7,062	-76,194	13,0	1,4	Dabeiba, Antioquia
105	2019/01/02	06:02:19	2,562	-75,284	12,0	1,0	Algeciras, Huila
106	2019/01/02	06:44:48	6,807	-73,113	150,0	1,7	Los Santos, Santander
107	2019/01/02	06:55:23	7,135	-76,433	15,0	1,2	Dabeiba, Antioquia
108	2019/01/02	06:58:51	5,634	-74,373	80,0	1,6	Yacopí, Cundinamarca
109	2019/01/02	07:01:24	5,978	-74,037	4,0	1,2	Sucre, Santander
110	2019/01/02	07:08:47	6,752	-73,13	147,0	2,0	Los Santos, Santander
111	2019/01/02	07:18:53	0,524	-77,31	0,0	1,9	Ipiales, Nariño
112	2019/01/02	08:35:52	6,82	-73,176	151,0	1,8	Los Santos, Santander
113	2019/01/02	08:50:04	7,811	-74,636	48,0	1,2	El Bagre, Antioquia
114	2019/01/02	08:52:23	2,479	-75,452	20,0	0,9	Hobo, Huila
115	2019/01/02	08:55:46	6,874	-73,349	122,0	1,5	San Vicente de Chucurí, Santander
116	2019/01/02	08:59:32	6,805	-73,152	139,0	1,7	Los Santos, Santander
117	2019/01/02	09:07:01	6,754	-73,158	154,0	1,4	Los Santos, Santander
118	2019/01/02	09:32:31	8,669	-77,576	44,0	1,8	Panama-Colombia región fronteriza
119	2019/01/02	09:34:39	7,435	-73,185	131,0	1,5	El Playón, Santander
120	2019/01/02	09:51:16	6,788	-73,119	147,0	1,8	Los Santos, Santander
121	2019/01/02	10:06:17	4,069	-75,65	30,0	0,8	Roncesvalles, Tolima
122	2019/01/02	10:26:44	7,095	-73,431	102,0	1,5	Betulia, Santander
123	2019/01/02	10:38:16	6,942	-73,218	152,0	1,3	Girón, Santander
124	2019/01/02	10:43:36	6,745	-73,152	150,0	1,6	Los Santos, Santander
125	2019/01/02	10:45:48	6,958	-73,435	113,0	1,5	Zapatoca, Santander
126	2019/01/02	11:00:24	11,594	-72,324	12,0	2,1	Uribe, la Guajira
127	2019/01/02	11:22:04	6,805	-73,206	133,0	1,6	Zapatoca, Santander
128	2019/01/02	11:33:59	7,148	-72,188	0,0	1,9	Toledo, Norte de Santander
129	2019/01/02	11:46:03	6,776	-73,178	144,0	1,6	Los Santos, Santander
130	2019/01/02	12:01:04	10,9	-74,01	85,0	1,8	Ciénaga, Magdalena
131	2019/01/02	12:01:30	2,885	-73,951	8,0	1,3	Vistahermosa, Meta
132	2019/01/02	12:12:51	3,866	-75,687	9,0	1,2	Chaparral, Tolima
133	2019/01/02	12:54:27	6,813	-73,161	146,0	1,9	Los Santos, Santander

N	FECHA	H:M:S	LAT	LON	Z	M	UBICACIÓN
134	2019/01/02	13:06:21	5,176	-76,114	63,0	1,4	Pueblo Rico, Risaralda
135	2019/01/02	13:21:33	4,692	-76,521	77,0	1,8	Sipí, Chocó
136	2019/01/02	13:33:16	6,809	-73,177	141,0	1,5	Los Santos, Santander
137	2019/01/02	13:38:24	2,448	-75,525	18,0	1,3	Gigante, Huila
138	2019/01/02	13:51:44	5,431	-73,823	135,0	1,7	Susa, Cundinamarca
139	2019/01/02	14:33:40	7,719	-73,314	124,0	1,3	La Esperanza, Norte de Santander
140	2019/01/02	14:59:55	6,806	-73,154	147,0	2,0	Los Santos, Santander
141	2019/01/02	15:19:18	6,797	-76,67	11,0	2,9	Murindó, Antioquia
142	2019/01/02	15:40:49	4,735	-75,189	8,0	1,0	Santa Isabel, Tolima
143	2019/01/02	15:50:00	6,802	-73,17	149,0	1,8	Los Santos, Santander
144	2019/01/02	16:14:34	5,213	-73,066	5,0	1,8	San Eduardo, Boyacá
145	2019/01/02	17:07:29	6,787	-73,15	142,0	1,9	Los Santos, Santander
146	2019/01/02	18:16:54	4,585	-74,922	10,0	2,3	Alvarado, Tolima
147	2019/01/02	18:50:31	3,813	-74,088	4,0	1,4	Cubarral, Meta
148	2019/01/02	19:49:36	6,773	-73,148	137,0	1,8	Los Santos, Santander
149	2019/01/02	20:43:56	6,802	-73,162	142,0	2,5	Los Santos, Santander
150	2019/01/02	20:51:05	6,78	-73,164	153,0	1,7	Los Santos, Santander
151	2019/01/02	21:38:44	9,064	-73,576	37,0	1,4	Pailitas, Cesar
152	2019/01/02	21:41:26	5,802	-76,084	49,0	1,2	El Carmen, Chocó
153	2019/01/02	21:53:52	3,797	-75,674	11,0	0,9	Chaparral, Tolima
154	2019/01/02	21:58:29	6,791	-73,176	143,0	1,8	Los Santos, Santander
155	2019/01/02	22:30:53	6,792	-73,16	144,0	1,9	Los Santos, Santander
156	2019/01/02	22:50:47	3,544	-74,202	6,0	1,6	Lejanías, Meta
157	2019/01/02	23:38:13	6,608	-76,716	22,0	1,7	Vigia del Fuerte, Antioquia
158	2019/01/02	23:56:02	3,891	-76,272	112,0	1,2	Buga, Valle del Cauca
159	2019/01/03	00:00:30	6,782	-73,17	145,0	2,2	Los Santos, Santander
160	2019/01/03	00:06:50	6,768	-73,075	154,0	2,2	Los Santos, Santander
161	2019/01/03	00:52:12	3,865	-76,289	114,0	1,3	Buga, Valle del Cauca
162	2019/01/03	01:06:22	3,017	-75,793	4,0	1,8	Planadas, Tolima
163	2019/01/03	01:19:33	8,402	-74,219	63,0	0,8	Norosi, Bolívar
164	2019/01/03	01:32:25	2,423	-77,527	89,0	1,8	Guapi, Cauca
165	2019/01/03	01:50:47	8,558	-73,554	95,0	1,6	La Gloria, Cesar
166	2019/01/03	01:55:18	6,868	-73,111	137,0	1,9	Los Santos, Santander
167	2019/01/03	02:45:30	6,81	-73,14	144,0	1,7	Los Santos, Santander
168	2019/01/03	03:14:22	7,07	-74,085	82,0	0,8	Yondó (Casabe), Antioquia
169	2019/01/03	03:42:06	6,82	-73,148	141,0	1,9	Los Santos, Santander
170	2019/01/03	04:13:06	6,771	-73,161	141,0	1,6	Los Santos, Santander
171	2019/01/03	04:26:46	6,768	-73,197	146,0	1,9	Los Santos, Santander
172	2019/01/03	04:41:57	6,827	-73,192	142,0	1,9	Zapatoca, Santander
173	2019/01/03	04:57:51	6,739	-73,176	148,0	1,6	Villanueva, Santander
174	2019/01/03	05:29:46	6,639	-73,128	18,0	1,2	Villanueva, Santander
175	2019/01/03	05:33:07	9,918	-73,116	17,0	1,6	Agustín Codazzi, Cesar
176	2019/01/03	05:43:17	6,812	-73,174	146,0	3,4	Los Santos, Santander
177	2019/01/03	05:51:56	3,902	-75,336	103,0	1,3	Ortega, Tolima
178	2019/01/03	06:02:58	5,723	-76,014	63,0	1,4	Betania, Antioquia
179	2019/01/03	06:09:47	6,801	-73,099	140,0	2,0	Los Santos, Santander

N	FECHA	H:M:S	LAT	LON	Z	M	UBICACIÓN
180	2019/01/03	06:49:52	6,741	-73,519	112,0	1,3	El Carmen, Santander
181	2019/01/03	06:52:07	9,861	-73,409	104,0	1,7	Agustín Codazzi, Cesar
182	2019/01/03	07:21:25	3,468	-76,724	19,0	1,3	Dagua, Valle del Cauca
183	2019/01/03	07:43:26	6,797	-76,451	20,0	1,2	Dabeiba, Antioquia
184	2019/01/03	07:51:17	5,016	-75,936	110,0	1,6	Santuario, Risaralda
185	2019/01/03	07:55:39	8,17	-73,466	102,0	1,0	Rio de Oro, Cesar
186	2019/01/03	07:58:20	7,646	-73,376	102,0	1,1	La Esperanza, Norte de Santander
187	2019/01/03	08:03:15	1,065	-77,006	2,0	1,7	Santiago, Putumayo
188	2019/01/03	08:13:44	6,853	-73,192	153,0	1,8	Zapatoca, Santander
189	2019/01/03	08:22:12	8,444	-74,02	83,0	0,7	Rioviejo, Bolívar
190	2019/01/03	08:30:44	8,581	-74,092	72,0	0,9	Norosi, Bolívar
191	2019/01/03	08:41:08	8,037	-73,59	40,0	0,7	San Martín, Cesar
192	2019/01/03	08:41:51	2,543	-75,757	4,0	2,3	Tesalia, Huila
193	2019/01/03	08:46:07	6,78	-73,167	141,0	1,8	Los Santos, Santander
194	2019/01/03	08:56:14	8,198	-73,44	112,0	1,2	Rio de Oro, Cesar
195	2019/01/03	09:05:22	8,734	-73,317	129,0	1,5	El Carmen, Norte de Santander
196	2019/01/03	09:07:28	6,529	-73,625	101,0	1,4	Simacota, Santander
197	2019/01/03	09:30:48	8,276	-74,258	47,0	0,9	Arenal, Bolívar
198	2019/01/03	10:04:25	2,54	-75,769	4,0	1,1	Tesalia, Huila
199	2019/01/03	10:04:59	6,623	-77,808	12,0	2,7	Océano Pacífico
200	2019/01/03	10:06:59	6,778	-73,18	142,0	1,8	Los Santos, Santander
201	2019/01/03	10:37:37	6,396	-73,52	116,0	2,0	Santa Helena del Opón, Santander
202	2019/01/03	10:49:09	3,985	-76,661	64,0	1,3	El Litoral del San Juan (Docordó), Chocó
203	2019/01/03	11:40:08	6,342	-73,63	110,0	1,5	Santa Helena del Opón, Santander
204	2019/01/03	11:45:31	6,82	-73,149	147,0	2,2	Los Santos, Santander
205	2019/01/03	11:53:01	6,819	-73,149	147,0	2,0	Los Santos, Santander
206	2019/01/03	12:10:39	6,552	-73,536	110,0	1,6	El Carmen, Santander
207	2019/01/03	12:49:38	4,176	-76,236	131,0	2,2	Andalucía, Valle del Cauca
208	2019/01/03	14:16:39	4,296	-75,981	23,0	1,1	Sevilla, Valle del Cauca
209	2019/01/03	14:23:02	6,813	-73,16	147,0	3,4	Los Santos, Santander
210	2019/01/03	14:55:07	5,044	-78,188	48,0	2,1	Océano Pacífico
211	2019/01/03	15:28:34	5,666	-73,769	3,0	1,6	Saboyá, Boyacá
212	2019/01/03	15:38:46	6,782	-73,14	145,0	2,2	Los Santos, Santander
213	2019/01/03	16:03:46	6,819	-73,203	142,0	1,5	Zapatoca, Santander
214	2019/01/03	16:14:40	6,792	-73,158	143,0	3,1	Los Santos, Santander
215	2019/01/03	17:25:38	3,802	-76,272	13,0	1,0	Guacarí, Valle del Cauca
216	2019/01/03	17:44:55	6,789	-73,176	146,0	1,9	Los Santos, Santander
217	2019/01/03	18:46:57	3,657	-76,936	0,0	1,5	Buenaventura, Valle del Cauca
218	2019/01/03	19:23:47	6,819	-71,805	0,0	1,9	Saravena, Arauca
219	2019/01/03	20:19:17	7,15	-73,352	118,0	1,4	Lebrija, Santander
220	2019/01/03	20:43:23	5,143	-73,073	0,0	2,3	Páez, Boyacá
221	2019/01/03	22:06:43	6,722	-73,156	138,0	1,4	Villanueva, Santander
222	2019/01/03	22:09:15	6,814	-73,186	142,0	1,4	Zapatoca, Santander
223	2019/01/03	22:12:06	4,251	-76,734	1,0	1,6	El Litoral del San Juan (Docordó), Chocó
224	2019/01/03	23:28:50	6,747	-73,236	116,0	1,1	Zapatoca, Santander
225	2019/01/04	00:19:40	6,577	-73,568	111,0	1,8	El Carmen, Santander

N	FECHA	H:M:S	LAT	LON	Z	M	UBICACIÓN
226	2019/01/04	00:23:14	4,82	-74,568	27,0	1,2	Vianí, Cundinamarca
227	2019/01/04	00:45:59	6,884	-73,317	122,0	2,3	Betulia, Santander
228	2019/01/04	01:18:02	6,789	-73,128	146,0	1,8	Los Santos, Santander
229	2019/01/04	01:22:33	5,265	-73,763	144,0	1,7	Cucunubá, Cundinamarca
230	2019/01/04	01:26:46	6,834	-73,161	150,0	3,5	Los Santos, Santander
231	2019/01/04	01:57:50	6,686	-73,15	144,0	1,7	Villanueva, Santander
232	2019/01/04	02:36:13	11,018	-73,617	1,0	1,8	Dibulla, la Guajira
233	2019/01/04	02:47:30	2,404	-76,835	43,0	1,1	El Tambo, Cauca
234	2019/01/04	03:01:34	7,253	-74,112	77,0	1,2	Cantagallo, Bolívar
235	2019/01/04	03:05:40	6,807	-73,129	141,0	1,7	Los Santos, Santander
236	2019/01/04	03:55:16	8,003	-73,608	102,0	1,1	San Martín, Cesar
237	2019/01/04	04:02:20	8,679	-73,774	82,0	1,4	Pelaya, Cesar
238	2019/01/04	04:33:52	3,889	-76,32	143,0	2,1	Buga, Valle del Cauca
239	2019/01/04	05:08:14	8,777	-77,377	30,0	2,0	Panama-Colombia región fronteriza
240	2019/01/04	05:33:01	7,626	-78,178	3,0	2,2	Panama
241	2019/01/04	05:45:35	7,315	-76,135	0,0	1,4	Ituango, Antioquia
242	2019/01/04	05:54:25	6,826	-73,174	146,0	1,7	Los Santos, Santander
243	2019/01/04	06:15:29	6,802	-76,713	0,0	1,5	Murindó, Antioquia
244	2019/01/04	06:29:48	6,811	-73,167	147,0	1,9	Los Santos, Santander
245	2019/01/04	06:48:30	4,61	-76,223	113,0	1,6	Versalles, Valle del Cauca
246	2019/01/04	06:58:13	4,717	-74,694	9,0	2,8	Pulí, Cundinamarca
247	2019/01/04	07:08:25	2,508	-76,645	4,0	1,5	Popayán, Cauca
248	2019/01/04	07:34:13	5,346	-76,168	73,0	1,0	Pueblo Rico, Risaralda
249	2019/01/04	07:37:00	6,804	-73,194	144,0	1,6	Zapatoca, Santander
250	2019/01/04	07:48:16	6,606	-73,704	94,0	1,3	El Carmen, Santander
251	2019/01/04	07:57:20	6,763	-73,169	149,0	1,7	Los Santos, Santander
252	2019/01/04	08:00:42	3,125	-74,545	66,0	1,0	Uribe, Meta
253	2019/01/04	08:09:13	1,821	-76,583	1,0	1,1	Santa Rosa, Cauca
254	2019/01/04	09:27:51	7,145	-73,134	136,0	1,4	Bucaramanga, Santander
255	2019/01/04	09:34:19	5,361	-77,534	27,0	1,8	Océano Pacifico
256	2019/01/04	10:02:39	7,524	-73,397	115,0	1,7	Rionegro, Santander
257	2019/01/04	10:13:31	10,035	-73,821	74,0	1,5	Bosconia, Cesar
258	2019/01/04	10:19:13	6,887	-73,076	147,0	1,7	Piedecuesta, Santander
259	2019/01/04	10:54:49	6,625	-73,18	149,0	1,8	Barichara, Santander
260	2019/01/04	11:04:20	1,828	-76,578	2,0	1,0	Santa Rosa, Cauca
261	2019/01/04	11:05:38	5,858	-74,36	87,0	1,1	Puerto Boyacá, Boyacá
262	2019/01/04	11:37:11	6,374	-73,67	107,0	1,3	La Paz, Santander
263	2019/01/04	12:00:05	6,87	-73,167	143,0	1,6	Los Santos, Santander
264	2019/01/04	12:02:07	6,723	-73,164	142,0	1,7	Villanueva, Santander
265	2019/01/04	12:44:56	6,813	-73,164	147,0	2,0	Los Santos, Santander
266	2019/01/04	13:29:39	7,43	-73,245	135,0	1,1	Rionegro, Santander
267	2019/01/04	14:05:40	8,754	-73,935	15,0	1,1	El Peñón, Bolívar
268	2019/01/04	15:46:53	6,797	-73,155	145,0	2,4	Los Santos, Santander
269	2019/01/04	15:59:29	6,814	-73,15	146,0	2,4	Los Santos, Santander
270	2019/01/04	16:18:51	7,436	-74,57	1,0	0,8	Montecristo, Bolívar
271	2019/01/04	16:41:41	1,922	-75,958	25,0	1,5	Timaná, Huila

N	FECHA	H:M:S	LAT	LON	Z	M	UBICACIÓN
272	2019/01/04	16:46:54	6,812	-73,154	144,0	2,1	Los Santos, Santander
273	2019/01/04	17:06:10	6,746	-73,099	153,0	1,6	Los Santos, Santander
274	2019/01/04	17:20:38	1,726	-76,369	3,0	1,5	San Agustín, Huila
275	2019/01/04	18:06:04	5,287	-73,738	148,0	3,6	Lenguazaque, Cundinamarca
276	2019/01/04	19:58:11	8,747	-73,718	87,0	1,4	Pelaya, Cesar
277	2019/01/04	21:06:00	6,718	-72,991	141,0	1,7	Aratoca, Santander
278	2019/01/04	21:09:46	6,822	-73,145	142,0	1,7	Los Santos, Santander
279	2019/01/04	21:13:10	6,742	-73,172	146,0	1,5	Los Santos, Santander
280	2019/01/04	21:34:16	5,935	-73,794	110,0	1,6	Sucre, Santander
281	2019/01/04	21:35:22	5,094	-74,619	19,0	1,2	Guaduas, Cundinamarca
282	2019/01/04	22:11:30	6,732	-73,395	136,0	1,3	San Vicente de Chucurí, Santander
283	2019/01/04	22:14:37	6,744	-73,151	140,0	1,6	Los Santos, Santander
284	2019/01/04	23:00:09	8,564	-73,56	101,0	1,1	La Gloria, Cesar
285	2019/01/04	23:47:10	6,694	-73,307	148,0	1,3	Galán, Santander
286	2019/01/04	23:49:44	6,479	-73,764	107,0	1,2	Landázuri, Santander
287	2019/01/04	23:55:38	6,792	-73,135	137,0	1,8	Los Santos, Santander
288	2019/01/04	23:58:55	6,782	-73,155	131,0	1,7	Los Santos, Santander
289	2019/01/05	00:16:54	8,093	-73,218	128,0	1,4	Ábrego, Norte de Santander
290	2019/01/05	00:57:59	7,649	-73,835	59,0	0,9	San Pablo, Bolívar
291	2019/01/05	01:00:17	6,838	-73,185	145,0	1,7	Zapatoca, Santander
292	2019/01/05	01:04:27	8,185	-73,342	124,0	1,2	Ocaña, Norte de Santander
293	2019/01/05	01:27:47	9,421	-74,134	76,0	1,3	San Sebastián de Buenavista, Magdalena
294	2019/01/05	01:32:23	6,831	-73,124	140,0	1,5	Los Santos, Santander
295	2019/01/05	01:38:02	4,152	-73,731	7,0	1,2	Acacías, Meta
296	2019/01/05	01:43:02	8,118	-73,984	112,0	1,0	Simití, Bolívar
297	2019/01/05	01:53:58	13,196	-81,126	2,0	3,2	Mar Caribe
298	2019/01/05	02:35:27	6,728	-72,686	0,0	1,5	Concepción, Santander
299	2019/01/05	02:45:42	6,371	-74,216	74,0	1,1	Cimitarra, Santander
300	2019/01/05	02:52:57	6,055	-74,18	116,0	1,1	Bolívar, Santander
301	2019/01/05	03:11:29	6,757	-73,178	148,0	1,7	Los Santos, Santander
302	2019/01/05	03:41:05	6,808	-73,145	149,0	1,5	Los Santos, Santander
303	2019/01/05	04:00:43	6,814	-73,169	146,0	1,9	Los Santos, Santander
304	2019/01/05	04:07:36	7,618	-73,152	144,0	1,3	El Playón, Santander
305	2019/01/05	04:16:09	6,812	-73,185	149,0	2,0	Zapatoca, Santander
306	2019/01/05	04:25:41	6,803	-76,696	30,0	1,6	Murindó, Antioquia
307	2019/01/05	04:31:04	7,761	-73,336	120,0	1,5	La Esperanza, Norte de Santander
308	2019/01/05	04:59:21	4,808	-76,14	100,0	1,0	El Cairo, Valle del Cauca
309	2019/01/05	05:08:11	6,845	-73,131	155,0	2,2	Los Santos, Santander
310	2019/01/05	05:28:27	3,939	-76,298	123,0	1,4	Buga, Valle del Cauca
311	2019/01/05	05:28:54	7,558	-74,06	158,0	1,2	San Pablo, Bolívar
312	2019/01/05	06:35:55	6,66	-73,75	128,0	1,2	Simacota, Santander
313	2019/01/05	06:37:34	13,306	-81,035	1,0	2,5	Mar Caribe
314	2019/01/05	07:12:08	6,891	-73,337	120,0	1,2	San Vicente de Chucurí, Santander
315	2019/01/05	07:18:35	5,833	-73,697	117,0	1,1	Puente Nacional, Santander
316	2019/01/05	07:21:15	6,601	-73,367	128,0	1,3	Hato, Santander
317	2019/01/05	07:33:52	6,828	-73,145	151,0	2,6	Los Santos, Santander

N	FECHA	H:M:S	LAT	LON	Z	M	UBICACIÓN
318	2019/01/05	07:52:26	6,791	-73,161	146,0	1,5	Los Santos, Santander
319	2019/01/05	08:23:06	4,676	-76,22	104,0	1,1	El Cairo, Valle del Cauca
320	2019/01/05	08:34:38	6,817	-73,359	118,0	1,3	San Vicente de Chucurí, Santander
321	2019/01/05	09:22:46	6,8	-73,142	126,0	1,6	Los Santos, Santander
322	2019/01/05	09:37:01	8,097	-74,285	61,0	0,7	Montecristo, Bolívar
323	2019/01/05	09:40:23	1,992	-77,839	103,0	2,2	El Charco, Nariño
324	2019/01/05	09:42:20	6,339	-73,441	126,0	1,4	Chima, Santander
325	2019/01/05	09:50:44	6,854	-73,157	152,0	2,1	Los Santos, Santander
326	2019/01/05	10:13:25	5,454	-77,593	56,0	1,9	Océano Pacífico
327	2019/01/05	10:19:13	7,011	-73,147	150,0	1,3	Girón, Santander
328	2019/01/05	10:33:28	6,806	-73,147	144,0	1,8	Los Santos, Santander
329	2019/01/05	10:35:05	6,045	-73,454	133,0	1,4	Santana, Boyacá
330	2019/01/05	11:43:08	9,6	-73,063	52,0	1,4	Norte Colombia
331	2019/01/05	12:43:44	6,102	-73,73	114,0	1,4	Vélez, Santander
332	2019/01/05	13:16:20	7,658	-73,556	97,0	0,9	Rionegro, Santander
333	2019/01/05	13:21:39	6,821	-73,098	146,0	1,5	Los Santos, Santander
334	2019/01/05	13:30:25	8,509	-73,34	129,0	1,0	Convención, Norte de Santander
335	2019/01/05	13:32:10	6,785	-73,192	144,0	1,6	Los Santos, Santander
336	2019/01/05	13:59:44	6,758	-73,106	134,0	1,6	Los Santos, Santander
337	2019/01/05	14:20:39	6,038	-73,961	2,0	1,7	Sucre, Santander
338	2019/01/05	14:25:49	6,841	-77,164	69,0	2,2	Carmen del Darién (Curbaradó), Chocó
339	2019/01/05	14:32:31	8,256	-74,655	8,0	1,0	San Jacinto del Cauca, Bolívar
340	2019/01/05	14:33:04	4,726	-76,111	92,0	1,4	Argelia, Valle del Cauca
341	2019/01/05	14:55:09	6,82	-73,181	136,0	1,8	Los Santos, Santander
342	2019/01/05	15:35:12	10,603	-73,6	21,0	1,6	Fundación, Magdalena
343	2019/01/05	16:02:39	4,51	-76,642	1,0	1,4	Sipí, Chocó
344	2019/01/05	16:06:08	4,891	-73,52	50,0	1,4	Guayatá, Boyacá
345	2019/01/05	16:25:09	8,493	-74,058	34,0	1,3	Norosi, Bolívar
346	2019/01/05	16:53:41	6,792	-73,061	136,0	1,5	Los Santos, Santander
347	2019/01/05	17:05:29	5,666	-74,306	86,0	1,7	Yacopí, Cundinamarca
348	2019/01/05	17:08:36	6,738	-73,13	133,0	1,9	Los Santos, Santander
349	2019/01/05	17:19:27	9,617	-74,128	70,0	1,3	Santa Ana, Magdalena
350	2019/01/05	17:22:50	8,237	-73,334	130,0	1,3	Ocaña, Norte de Santander
351	2019/01/05	17:28:21	6,85	-73,128	131,0	1,6	Los Santos, Santander
352	2019/01/05	18:36:36	6,605	-73,522	107,0	0,9	El Carmen, Santander
353	2019/01/05	18:48:36	5,159	-76,244	44,0	1,6	Tadó, Chocó
354	2019/01/05	19:54:45	2,356	-75,521	14,0	3,5	Gigante, Huila
355	2019/01/05	20:14:04	11,168	-73,536	6,0	1,9	Dibulla, la Guajira
356	2019/01/05	20:16:49	5,182	-77,55	19,0	2,6	Océano Pacífico
357	2019/01/05	20:23:55	6,767	-73,159	156,0	1,8	Los Santos, Santander
358	2019/01/05	20:27:02	6,238	-73,451	113,0	1,5	Contratación, Santander
359	2019/01/05	20:45:46	9,283	-74,723	15,0	2,5	Magangué, Bolívar
360	2019/01/05	20:58:06	6,798	-73,164	146,0	3,7	Los Santos, Santander
361	2019/01/05	21:45:23	6,874	-73,342	116,0	1,4	San Vicente de Chucurí, Santander
362	2019/01/05	21:46:10	4,403	-76,887	6,0	1,4	El Litoral del San Juan (Docordó), Chocó
363	2019/01/05	22:09:40	7,324	-72,47	45,0	1,4	Toledo, Norte de Santander

N	FECHA	H:M:S	LAT	LON	Z	M	UBICACIÓN
364	2019/01/05	22:44:00	11,013	-73,618	14,0	1,8	Dibulla, la Guajira
365	2019/01/05	22:46:55	7,539	-73,546	108,0	1,1	Sabana de Torres, Santander
366	2019/01/05	22:52:05	11,158	-72,778	1,0	1,8	Riohacha, la Guajira
367	2019/01/05	22:57:54	6,797	-73,144	151,0	1,8	Los Santos, Santander
368	2019/01/05	23:00:58	5,744	-76,415	11,0	1,9	Quibdó, Chocó
369	2019/01/05	23:21:02	6,813	-73,172	145,0	2,6	Los Santos, Santander
370	2019/01/05	23:28:03	7,128	-73,289	121,0	1,4	Lebrija, Santander
371	2019/01/05	23:29:10	6,898	-76,299	0,0	1,5	Dabeiba, Antioquia
372	2019/01/05	23:41:32	6,882	-76,286	0,0	1,5	Dabeiba, Antioquia
373	2019/01/05	23:49:34	6,774	-73,15	145,0	2,0	Los Santos, Santander
374	2019/01/06	00:23:08	6,901	-76,274	0,0	2,4	Dabeiba, Antioquia
375	2019/01/06	00:23:19	6,915	-76,306	0,0	2,4	Dabeiba, Antioquia
376	2019/01/06	00:25:45	6,876	-76,271	0,0	2,2	Dabeiba, Antioquia
377	2019/01/06	00:29:02	6,905	-76,21	0,0	1,4	Uramita, Antioquia
378	2019/01/06	00:47:19	6,88	-76,267	0,0	2,4	Dabeiba, Antioquia
379	2019/01/06	00:48:33	6,892	-76,284	0,0	2,1	Dabeiba, Antioquia
380	2019/01/06	00:50:10	6,883	-76,268	0,0	3,0	Dabeiba, Antioquia
381	2019/01/06	00:51:31	6,889	-76,29	0,0	2,7	Dabeiba, Antioquia
382	2019/01/06	00:58:29	6,902	-76,316	0,0	1,4	Dabeiba, Antioquia
383	2019/01/06	01:08:17	6,85	-73,157	146,0	2,9	Los Santos, Santander
384	2019/01/06	01:11:56	3,94	-76,111	110,0	1,3	San Pedro, Valle del Cauca
385	2019/01/06	01:16:37	6,933	-76,339	5,0	1,2	Dabeiba, Antioquia
386	2019/01/06	01:34:38	6,797	-73,139	147,0	1,9	Los Santos, Santander
387	2019/01/06	01:59:51	6,774	-73,088	150,0	1,5	Los Santos, Santander
388	2019/01/06	02:00:15	6,36	-73,421	176,0	1,5	Chima, Santander
389	2019/01/06	02:05:07	6,76	-73,142	144,0	1,7	Los Santos, Santander
390	2019/01/06	02:21:11	3,52	-74,5	20,0	1,0	Uribe, Meta
391	2019/01/06	02:33:49	6,782	-73,125	145,0	1,7	Los Santos, Santander
392	2019/01/06	02:36:59	6,804	-73,126	145,0	2,0	Los Santos, Santander
393	2019/01/06	03:18:15	7,344	-74,13	9,0	0,9	San Pablo, Bolívar
394	2019/01/06	03:44:26	1,938	-75,982	0,0	1,1	Timaná, Huila
395	2019/01/06	03:47:01	6,806	-73,343	119,0	1,5	Zapatoca, Santander
396	2019/01/06	03:57:57	3,405	-74,699	19,0	2,0	Colombia, Huila
397	2019/01/06	04:09:14	7,495	-73,942	15,0	0,7	San Pablo, Bolívar
398	2019/01/06	04:09:18	4,492	-76,137	60,0	1,4	La Unión, Valle del Cauca
399	2019/01/06	04:10:11	6,771	-73,14	133,0	1,6	Los Santos, Santander
400	2019/01/06	04:56:57	6,826	-73,168	149,0	2,4	Los Santos, Santander
401	2019/01/06	05:00:54	3,998	-77,062	66,0	1,2	Buenaventura, Valle del Cauca
402	2019/01/06	05:24:26	8,462	-73,586	100,0	1,1	Aguachica, Cesar
403	2019/01/06	05:43:38	6,782	-73,123	141,0	1,9	Los Santos, Santander
404	2019/01/06	06:11:40	6,04	-73,554	122,0	1,4	Güepsa, Santander
405	2019/01/06	06:12:55	7,472	-74,068	29,0	0,5	San Pablo, Bolívar
406	2019/01/06	06:43:24	6,748	-73,12	142,0	1,7	Los Santos, Santander
407	2019/01/06	06:45:56	6,81	-73,145	142,0	1,8	Los Santos, Santander
408	2019/01/06	06:53:21	6,816	-73,152	145,0	1,6	Los Santos, Santander
409	2019/01/06	07:01:26	7,418	-73,492	110,0	1,2	Sabana de Torres, Santander

N	FECHA	H:M:S	LAT	LON	Z	M	UBICACIÓN
410	2019/01/06	07:03:02	6,836	-73,281	143,0	1,1	Zapatoca, Santander
411	2019/01/06	07:04:31	2,25	-78,066	0,0	1,8	El Charco, Nariño
412	2019/01/06	07:13:25	6,649	-73,291	141,0	1,4	Galán, Santander
413	2019/01/06	07:22:42	3,247	-74,472	8,0	1,2	Uribe, Meta
414	2019/01/06	07:26:02	6,808	-73,149	152,0	1,7	Los Santos, Santander
415	2019/01/06	07:54:32	6,8	-73,157	145,0	1,4	Los Santos, Santander
416	2019/01/06	07:58:31	5,871	-76,588	17,0	1,1	Quibdó, Chocó
417	2019/01/06	07:59:32	8,537	-74,236	53,0	0,7	Tiquisio (Puerto Rico), Bolívar
418	2019/01/06	08:08:58	2,395	-75,359	14,0	1,3	Algeciras, Huila
419	2019/01/06	08:11:31	3,125	-76,534	127,0	1,4	Jamundí, Valle del Cauca
420	2019/01/06	08:12:16	2,166	-75,598	15,0	1,2	Garzón, Huila
421	2019/01/06	08:12:56	6,752	-73,139	145,0	1,5	Los Santos, Santander
422	2019/01/06	08:20:33	2,366	-75,509	18,0	1,0	Gigante, Huila
423	2019/01/06	08:20:51	7,051	-72,209	2,0	1,5	Toledo, Norte de Santander
424	2019/01/06	08:22:35	7,323	-73,188	9,0	0,9	Rionegro, Santander
425	2019/01/06	08:35:57	6,795	-73,182	144,0	1,6	Los Santos, Santander
426	2019/01/06	09:14:37	4,791	-76,21	103,0	1,1	El Cairo, Valle del Cauca
427	2019/01/06	09:38:34	6,84	-76,265	0,0	1,4	Dabeiba, Antioquia
428	2019/01/06	09:43:15	3,644	-75,051	5,0	0,7	Natagaima, Tolima
429	2019/01/06	09:44:05	6,839	-73,151	146,0	2,1	Los Santos, Santander
430	2019/01/06	09:46:54	6,064	-73,675	113,0	1,7	Chipatá, Santander
431	2019/01/06	10:05:54	1,961	-75,924	3,0	1,0	Timaná, Huila
432	2019/01/06	10:08:57	6,634	-73,579	102,0	0,9	El Carmen, Santander
433	2019/01/06	10:11:59	7,926	-74,826	4,0	1,9	Nechí, Antioquia
434	2019/01/06	10:29:45	0,857	-76,863	18,0	1,3	Villagarzón, Putumayo
435	2019/01/06	10:31:07	2,441	-75,672	10,0	0,9	Paicol, Huila
436	2019/01/06	10:45:02	6,733	-73,176	139,0	1,5	Villanueva, Santander
437	2019/01/06	11:04:16	6,832	-76,209	0,0	1,5	Frontino, Antioquia
438	2019/01/06	11:27:08	8,12	-73,266	128,0	1,3	Ábrego, Norte de Santander
439	2019/01/06	11:55:22	4,919	-73,235	0,0	2,5	Santa María, Boyacá
440	2019/01/06	11:59:41	6,947	-76,155	0,0	1,8	Uramita, Antioquia
441	2019/01/06	12:06:16	6,837	-73,188	142,0	2,1	Zapatoca, Santander
442	2019/01/06	12:14:26	1,879	-75,97	25,0	0,9	Timaná, Huila
443	2019/01/06	12:24:43	6,866	-73,154	150,0	1,3	Los Santos, Santander
444	2019/01/06	12:30:12	6,496	-73,835	90,0	1,0	Landázuri, Santander
445	2019/01/06	12:34:53	6,472	-73,61	94,0	1,2	Santa Helena del Opón, Santander
446	2019/01/06	13:17:41	1,456	-77,695	24,0	1,2	Samaniego, Nariño
447	2019/01/06	13:28:39	3,807	-77,39	62,0	1,6	Océano Pacífico
448	2019/01/06	14:13:39	6,79	-73,184	145,0	1,4	Los Santos, Santander
449	2019/01/06	14:41:24	6,797	-73,195	147,0	1,5	Los Santos, Santander
450	2019/01/06	14:50:16	6,775	-73,085	145,0	1,6	Los Santos, Santander
451	2019/01/06	14:54:12	8,587	-73,582	95,0	1,9	La Gloria, Cesar
452	2019/01/06	15:16:27	6,917	-76,126	32,0	1,7	Uramita, Antioquia
453	2019/01/06	16:02:57	4,165	-76,53	62,0	1,7	El Litoral del San Juan (Docordó), Chocó
454	2019/01/06	16:23:45	6,831	-73,132	150,0	2,2	Los Santos, Santander
455	2019/01/06	16:32:01	5,453	-72,659	0,0	2,4	Labranzagrando, Boyacá

N	FECHA	H:M:S	LAT	LON	Z	M	UBICACIÓN
456	2019/01/06	17:05:19	4,0	-76,206	162,0	1,6	San Pedro, Valle del Cauca
457	2019/01/06	17:14:00	0,794	-77,948	5,0	3,2	Área de influencia volcán Chiles
458	2019/01/06	17:22:09	5,446	-72,707	4,0	1,4	Pajarito, Boyacá
459	2019/01/06	17:38:16	6,486	-74,245	113,0	1,3	Cimitarra, Santander
460	2019/01/06	17:40:05	5,789	-74,135	67,0	1,1	Otanche, Boyacá
461	2019/01/06	17:56:52	5,426	-72,713	0,0	1,8	Pajarito, Boyacá
462	2019/01/06	18:04:57	7,194	-76,379	4,0	2,6	Mutatá, Antioquia
463	2019/01/06	18:14:49	5,662	-74,092	102,0	1,6	San Pablo de Borbur, Boyacá
464	2019/01/06	18:15:20	7,174	-76,252	0,0	1,6	Mutatá, Antioquia
465	2019/01/06	18:30:54	5,282	-73,742	148,0	2,6	Lenguazaque, Cundinamarca
466	2019/01/06	18:40:52	3,77	-76,864	57,0	1,6	Buenaventura, Valle del Cauca
467	2019/01/06	18:43:15	6,824	-73,177	146,0	1,8	Los Santos, Santander
468	2019/01/06	18:48:12	6,732	-73,184	156,0	1,7	Villanueva, Santander
469	2019/01/06	19:07:33	2,327	-75,681	21,0	1,2	Agrado, Huila
470	2019/01/06	19:23:27	6,786	-73,193	141,0	1,1	Los Santos, Santander
471	2019/01/06	19:25:24	3,824	-78,11	55,0	2,2	Océano Pacífico
472	2019/01/06	19:59:46	6,816	-73,155	148,0	1,6	Los Santos, Santander
473	2019/01/06	20:34:04	6,857	-73,353	121,0	1,4	San Vicente de Chucurí, Santander
474	2019/01/06	21:31:50	5,398	-72,701	0,0	1,9	Pajarito, Boyacá
475	2019/01/06	21:41:12	2,464	-75,546	13,0	1,4	Gigante, Huila
476	2019/01/06	22:18:57	6,132	-73,632	122,0	1,1	La Paz, Santander
477	2019/01/06	22:53:42	6,776	-73,156	141,0	1,3	Los Santos, Santander
478	2019/01/06	23:25:55	6,82	-73,141	144,0	2,1	Los Santos, Santander
479	2019/01/06	23:48:04	8,683	-76,61	62,0	1,6	Necoclí, Antioquia
480	2019/01/06	23:54:02	8,088	-73,633	96,0	0,9	Rio de Oro, Cesar
481	2019/01/07	00:09:08	6,877	-73,217	146,0	1,6	Zapatoca, Santander
482	2019/01/07	00:12:28	8,404	-74,281	54,0	1,1	Tiquisio (Puerto Rico), Bolívar
483	2019/01/07	01:08:10	5,302	-73,744	144,0	1,7	Lenguazaque, Cundinamarca
484	2019/01/07	01:13:16	6,801	-73,152	148,0	2,6	Los Santos, Santander
485	2019/01/07	01:35:19	6,732	-73,175	138,0	1,6	Villanueva, Santander
486	2019/01/07	01:37:16	6,789	-73,112	144,0	1,7	Los Santos, Santander
487	2019/01/07	01:51:53	7,537	-73,079	160,0	1,5	Suratá, Santander
488	2019/01/07	01:54:45	2,322	-75,678	16,0	1,4	Agrado, Huila
489	2019/01/07	02:31:35	5,708	-74,039	100,0	1,6	Pauna, Boyacá
490	2019/01/07	02:36:01	6,809	-73,147	137,0	1,5	Los Santos, Santander
491	2019/01/07	02:47:05	10,633	-74,124	29,0	2,1	Ciénaga, Magdalena
492	2019/01/07	03:07:19	7,038	-72,132	0,0	1,7	Toledo, Norte de Santander
493	2019/01/07	03:15:47	9,875	-73,129	8,0	1,1	Agustín Codazzi, Cesar
494	2019/01/07	03:24:39	7,722	-73,663	90,0	0,7	Rionegro, Santander
495	2019/01/07	03:33:36	5,228	-76,402	42,0	2,6	Rio Iró (Santa Rita), Chocó
496	2019/01/07	03:38:37	6,815	-73,163	146,0	1,7	Los Santos, Santander
497	2019/01/07	03:39:04	1,09	-77,015	16,0	1,5	Santiago, Putumayo
498	2019/01/07	03:47:43	5,291	-76,521	52,0	1,1	Tadó, Chocó
499	2019/01/07	04:15:05	10,493	-74,327	21,0	1,4	Pivijay, Magdalena
500	2019/01/07	04:34:04	7,843	-74,635	46,0	1,0	El Bagre, Antioquia
501	2019/01/07	04:46:45	6,77	-73,138	150,0	1,3	Los Santos, Santander

N	FECHA	H:M:S	LAT	LON	Z	M	UBICACIÓN
502	2019/01/07	04:56:09	8,071	-73,707	79,0	1,6	Aguachica, Cesar
503	2019/01/07	05:04:45	6,784	-73,184	142,0	1,2	Los Santos, Santander
504	2019/01/07	05:23:09	6,747	-73,156	137,0	1,6	Los Santos, Santander
505	2019/01/07	05:36:53	6,786	-73,139	140,0	1,6	Los Santos, Santander
506	2019/01/07	05:45:08	6,807	-73,162	147,0	1,7	Los Santos, Santander
507	2019/01/07	06:05:40	5,442	-72,703	4,0	1,5	Pajarito, Boyacá
508	2019/01/07	06:12:51	7,464	-73,217	131,0	1,4	El Playón, Santander
509	2019/01/07	06:47:17	7,364	-75,238	11,0	1,6	Tarazá, Antioquia
510	2019/01/07	07:05:39	5,305	-75,33	1,0	1,3	Marulanda, Caldas
511	2019/01/07	07:13:45	7,015	-72,172	4,0	1,7	Cubará, Boyacá
512	2019/01/07	07:35:30	6,764	-73,16	141,0	1,4	Los Santos, Santander
513	2019/01/07	07:39:30	5,602	-74,118	104,0	1,2	Muzo, Boyacá
514	2019/01/07	07:49:24	3,902	-78,178	20,0	3,7	Océano Pacífico
515	2019/01/07	08:01:29	6,756	-73,172	140,0	1,6	Los Santos, Santander
516	2019/01/07	08:10:59	6,732	-73,127	139,0	1,6	Los Santos, Santander
517	2019/01/07	08:21:28	6,532	-73,531	110,0	2,2	El Carmen, Santander
518	2019/01/07	08:34:10	11,012	-73,506	24,0	1,8	Dibulla, la Guajira
519	2019/01/07	08:38:26	6,77	-73,15	140,0	1,8	Los Santos, Santander
520	2019/01/07	08:55:45	7,431	-73,174	128,0	1,3	El Playón, Santander
521	2019/01/07	09:36:37	6,149	-74,091	89,0	1,1	Sucre, Santander
522	2019/01/07	09:47:21	8,33	-73,586	103,0	1,0	Aguachica, Cesar
523	2019/01/07	09:49:48	5,259	-73,754	146,0	1,4	Cucunubá, Cundinamarca
524	2019/01/07	09:50:27	2,376	-75,542	19,0	1,2	Gigante, Huila
525	2019/01/07	09:56:25	8,569	-73,477	100,0	1,1	El Carmen, Norte de Santander
526	2019/01/07	11:10:42	5,503	-73,811	126,0	1,5	Simijaca, Cundinamarca
527	2019/01/07	12:19:51	6,165	-73,702	110,0	1,0	Vélez, Santander
528	2019/01/07	12:34:08	6,849	-73,317	121,0	2,2	Zapatoca, Santander
529	2019/01/07	12:47:19	6,664	-73,606	101,0	0,8	El Carmen, Santander
530	2019/01/07	13:06:44	6,79	-73,178	141,0	1,6	Los Santos, Santander
531	2019/01/07	13:31:21	8,033	-73,948	67,0	1,7	Simití, Bolívar
532	2019/01/07	13:55:23	7,772	-73,723	75,0	1,2	San Martín, Cesar
533	2019/01/07	14:19:36	6,789	-73,141	145,0	1,4	Los Santos, Santander
534	2019/01/07	14:19:41	1,997	-75,855	27,0	1,2	Timaná, Huila
535	2019/01/07	14:33:22	6,935	-76,265	0,0	1,6	Dabeiba, Antioquia
536	2019/01/07	14:50:40	5,772	-72,472	56,0	1,3	Pisva, Boyacá
537	2019/01/07	14:57:05	6,788	-73,192	140,0	1,5	Los Santos, Santander
538	2019/01/07	15:08:14	5,639	-74,05	114,0	1,4	Pauna, Boyacá
539	2019/01/07	15:12:15	6,817	-73,183	146,0	1,7	Zapatoca, Santander
540	2019/01/07	15:14:28	8,443	-73,987	82,0	1,0	Arenal, Bolívar
541	2019/01/07	15:17:49	6,669	-72,811	149,0	1,5	Molagavita, Santander
542	2019/01/07	15:29:09	9,479	-72,951	19,0	1,2	Venezuela
543	2019/01/07	15:42:27	10,935	-73,518	69,0	1,9	Dibulla, la Guajira
544	2019/01/07	16:03:39	6,818	-73,184	152,0	1,3	Zapatoca, Santander
545	2019/01/07	16:40:01	8,302	-72,202	0,0	2,0	Venezuela
546	2019/01/07	16:43:33	6,832	-73,166	147,0	2,3	Los Santos, Santander
547	2019/01/07	16:51:51	6,714	-73,136	141,0	1,7	Jordán, Santander

N	FECHA	H:M:S	LAT	LON	Z	M	UBICACIÓN
548	2019/01/07	16:52:44	4,104	-78,253	38,0	1,5	Océano Pacífico
549	2019/01/07	17:01:59	2,767	-79,536	0,0	1,8	Océano Pacífico
550	2019/01/07	17:04:51	6,806	-73,249	145,0	1,5	Zapatoca, Santander
551	2019/01/07	17:37:55	6,8	-73,142	139,0	1,5	Los Santos, Santander
552	2019/01/07	18:15:01	6,801	-73,1	144,0	1,8	Los Santos, Santander
553	2019/01/07	18:24:16	10,273	-73,659	79,0	1,6	Valledupar, Cesar
554	2019/01/07	18:24:29	6,787	-73,071	138,0	1,4	Los Santos, Santander
555	2019/01/07	18:32:21	2,529	-77,057	95,0	1,0	El Tambo, Cauca
556	2019/01/07	18:33:17	5,0	-75,049	3,0	1,1	Villahermosa, Tolima
557	2019/01/07	18:36:43	6,428	-73,666	104,0	1,5	Vélez, Santander
558	2019/01/07	18:47:44	9,809	-73,47	2,0	1,1	Agustín Codazzi, Cesar
559	2019/01/07	19:15:28	6,817	-73,146	144,0	2,8	Los Santos, Santander
560	2019/01/07	19:21:09	7,453	-73,226	130,0	1,2	El Playón, Santander
561	2019/01/07	19:24:42	6,909	-72,907	4,0	1,1	Santa Bárbara, Santander
562	2019/01/07	19:34:05	6,782	-73,148	143,0	1,6	Los Santos, Santander
563	2019/01/07	19:56:03	8,017	-73,54	95,0	1,2	San Martín, Cesar
564	2019/01/07	20:23:57	6,783	-73,142	150,0	1,6	Los Santos, Santander
565	2019/01/07	20:34:36	6,838	-73,18	149,0	1,3	Zapatoca, Santander
566	2019/01/07	20:41:12	6,819	-73,164	143,0	2,0	Los Santos, Santander
567	2019/01/07	20:46:38	8,305	-73,761	8,0	0,6	Morales, Bolívar
568	2019/01/07	21:09:34	1,657	-77,336	3,0	1,9	Taminango, Nariño
569	2019/01/07	21:43:18	7,973	-74,222	61,0	1,0	Santa Rosa del Sur, Bolívar
570	2019/01/07	21:56:20	9,096	-74,158	72,0	1,0	El Banco, Magdalena
571	2019/01/07	22:04:42	8,144	-73,646	91,0	1,1	Aguachica, Cesar
572	2019/01/07	22:26:16	6,559	-73,397	125,0	1,4	Hato, Santander
573	2019/01/07	22:28:45	6,54	-73,6	109,0	1,3	Simacota, Santander
574	2019/01/07	22:38:38	6,537	-73,508	113,0	1,3	El Carmen, Santander
575	2019/01/07	22:58:56	6,793	-73,107	150,0	1,7	Los Santos, Santander
576	2019/01/07	23:05:59	10,99	-73,686	10,0	1,8	Santa Marta, Magdalena
577	2019/01/07	23:42:03	6,784	-73,466	107,0	1,3	San Vicente de Chucurí, Santander
578	2019/01/07	23:44:43	8,451	-73,916	82,0	1,0	Arenal, Bolívar
579	2019/01/08	00:05:12	6,758	-73,192	138,0	1,7	Villanueva, Santander
580	2019/01/08	00:26:15	8,539	-73,602	95,0	1,1	La Gloria, Cesar
581	2019/01/08	00:29:05	6,824	-73,168	140,0	1,9	Los Santos, Santander
582	2019/01/08	00:35:53	6,776	-73,14	148,0	1,8	Los Santos, Santander
583	2019/01/08	00:36:45	3,214	-74,39	73,0	1,1	Uribe, Meta
584	2019/01/08	00:43:22	8,071	-74,178	78,0	0,5	Santa Rosa del Sur, Bolívar
585	2019/01/08	00:52:21	6,835	-73,152	148,0	1,7	Los Santos, Santander
586	2019/01/08	01:12:29	6,874	-73,116	139,0	1,6	Los Santos, Santander
587	2019/01/08	01:19:27	6,781	-73,181	141,0	1,7	Los Santos, Santander
588	2019/01/08	01:32:43	6,818	-73,175	147,0	2,0	Los Santos, Santander
589	2019/01/08	01:53:01	6,894	-73,336	116,0	1,1	San Vicente de Chucurí, Santander
590	2019/01/08	02:14:55	6,82	-73,092	137,0	1,6	Los Santos, Santander
591	2019/01/08	02:22:12	6,776	-73,197	149,0	1,5	Los Santos, Santander
592	2019/01/08	02:32:00	6,809	-73,16	141,0	2,9	Los Santos, Santander
593	2019/01/08	02:59:19	5,251	-75,905	92,0	1,2	Belén de Umbria, Risaralda

N	FECHA	H:M:S	LAT	LON	Z	M	UBICACIÓN
594	2019/01/08	03:09:19	6,827	-73,284	117,0	1,7	Zapatoca, Santander
595	2019/01/08	03:16:13	3,468	-76,414	123,0	1,2	Palmira, Valle del Cauca
596	2019/01/08	03:17:03	6,783	-73,176	140,0	1,7	Los Santos, Santander
597	2019/01/08	03:25:23	10,806	-72,184	116,0	2,1	Venezuela
598	2019/01/08	03:32:09	6,778	-73,124	130,0	1,6	Los Santos, Santander
599	2019/01/08	03:33:23	6,794	-73,182	141,0	1,5	Los Santos, Santander
600	2019/01/08	03:42:47	6,624	-73,177	146,0	1,4	Barichara, Santander
601	2019/01/08	04:16:56	6,799	-73,267	141,0	1,3	Zapatoca, Santander
602	2019/01/08	05:18:11	6,831	-73,176	148,0	2,9	Zapatoca, Santander
603	2019/01/08	05:24:09	4,575	-75,005	10,0	0,9	Alvarado, Tolima
604	2019/01/08	05:28:43	5,361	-72,677	0,0	1,7	Pajarito, Boyacá
605	2019/01/08	05:47:31	6,531	-73,556	102,0	1,2	Simacota, Santander
606	2019/01/08	05:49:05	11,821	-73,658	15,0	2,0	Mar Caribe
607	2019/01/08	06:04:32	6,81	-73,207	136,0	1,4	Zapatoca, Santander
608	2019/01/08	06:21:54	3,238	-76,37	127,0	1,0	Puerto Tejada, Cauca
609	2019/01/08	06:28:38	6,392	-73,6	110,0	1,0	Santa Helena del Opón, Santander
610	2019/01/08	06:29:22	5,85	-75,965	55,0	1,6	Ciudad Bolívar, Antioquia
611	2019/01/08	07:01:03	7,83	-73,377	117,0	1,0	San Alberto, Cesar
612	2019/01/08	07:13:44	7,404	-73,208	128,0	1,3	Rionegro, Santander
613	2019/01/08	07:19:15	5,628	-74,074	107,0	1,3	San Pablo de Borbur, Boyacá
614	2019/01/08	07:52:25	7,052	-73,223	133,0	1,8	Lebrija, Santander
615	2019/01/08	08:39:42	7,455	-73,325	114,0	1,3	Rionegro, Santander
616	2019/01/08	08:46:36	6,76	-73,16	145,0	1,6	Los Santos, Santander
617	2019/01/08	08:55:20	5,701	-75,87	33,0	1,4	Andes, Antioquia
618	2019/01/08	09:14:07	6,792	-73,185	144,0	1,7	Los Santos, Santander
619	2019/01/08	09:36:27	6,789	-73,176	147,0	1,4	Los Santos, Santander
620	2019/01/08	09:49:07	3,935	-76,282	113,0	1,2	Buga, Valle del Cauca
621	2019/01/08	09:52:31	6,828	-73,157	145,0	2,6	Los Santos, Santander
622	2019/01/08	09:57:11	4,078	-76,37	132,0	1,5	Riofrío, Valle del Cauca
623	2019/01/08	11:27:28	5,208	-76,157	87,0	1,7	Tadó, Chocó
624	2019/01/08	11:32:14	6,825	-73,717	96,0	1,0	San Vicente de Chucurí, Santander
625	2019/01/08	12:10:06	9,128	-73,598	0,0	0,9	Curumaní, Cesar
626	2019/01/08	13:44:18	5,327	-76,301	49,0	1,8	Tadó, Chocó
627	2019/01/08	13:44:19	6,687	-73,381	126,0	1,9	Galán, Santander
628	2019/01/08	15:02:23	6,785	-73,189	146,0	1,7	Los Santos, Santander
629	2019/01/08	15:18:44	4,031	-76,706	69,0	1,8	El Litoral del San Juan (Docordó), Chocó
630	2019/01/08	15:25:05	5,59	-74,049	108,0	1,6	Maripí, Boyacá
631	2019/01/08	15:42:04	6,826	-73,161	145,0	3,1	Los Santos, Santander
632	2019/01/08	16:03:55	6,771	-73,123	145,0	1,4	Los Santos, Santander
633	2019/01/08	16:09:53	6,841	-73,324	121,0	1,5	Zapatoca, Santander
634	2019/01/08	16:32:28	3,39	-74,498	9,0	1,2	Uribe, Meta
635	2019/01/08	17:17:16	6,82	-73,196	147,0	1,5	Zapatoca, Santander
636	2019/01/08	17:44:37	6,792	-73,167	147,0	1,7	Los Santos, Santander
637	2019/01/08	18:08:51	5,7	-74,174	34,0	0,8	Otanche, Boyacá
638	2019/01/08	18:47:06	6,734	-73,528	103,0	2,1	El Carmen, Santander
639	2019/01/08	19:07:06	5,523	-77,667	30,0	2,4	Océano Pacifico

N	FECHA	H:M:S	LAT	LON	Z	M	UBICACIÓN
640	2019/01/08	19:38:03	7,262	-74,301	10,0	0,8	San Pablo, Bolívar
641	2019/01/08	20:00:41	3,817	-74,893	17,0	0,8	Purificación, Tolima
642	2019/01/08	20:14:43	7,821	-73,328	122,0	1,3	La Esperanza, Norte de Santander
643	2019/01/08	20:27:00	6,818	-73,131	147,0	2,0	Los Santos, Santander
644	2019/01/08	20:54:28	6,822	-73,144	149,0	1,8	Los Santos, Santander
645	2019/01/08	21:09:48	7,278	-73,32	124,0	1,2	Lebrija, Santander
646	2019/01/08	21:10:19	5,898	-73,739	121,0	1,4	Puente Nacional, Santander
647	2019/01/08	21:26:23	6,847	-73,172	147,0	2,8	Zapatoca, Santander
648	2019/01/08	22:12:53	6,794	-73,163	150,0	2,0	Los Santos, Santander
649	2019/01/08	23:49:50	5,259	-73,752	146,0	2,1	Cucunubá, Cundinamarca
650	2019/01/09	00:18:47	7,676	-75,28	29,0	1,2	Cáceres, Antioquia
651	2019/01/09	00:35:31	7,401	-73,27	136,0	1,2	Rionegro, Santander
652	2019/01/09	01:14:17	8,054	-73,78	49,0	0,5	Puerto Wilches, Santander
653	2019/01/09	02:15:15	8,832	-73,529	114,0	1,2	Pelaya, Cesar
654	2019/01/09	02:22:53	5,917	-74,062	4,0	1,2	La Belleza, Santander
655	2019/01/09	03:16:46	6,802	-73,157	147,0	2,4	Los Santos, Santander
656	2019/01/09	03:21:59	6,827	-73,233	139,0	1,1	Zapatoca, Santander
657	2019/01/09	03:30:21	2,143	-75,703	16,0	1,5	Altamira, Huila
658	2019/01/09	03:40:49	11,629	-73,092	44,0	1,7	Mar Caribe
659	2019/01/09	03:48:31	5,022	-76,432	73,0	1,6	San José del Palmar, Chocó
660	2019/01/09	04:07:37	6,805	-73,18	145,0	1,4	Los Santos, Santander
661	2019/01/09	04:10:18	6,824	-73,184	145,0	1,5	Zapatoca, Santander
662	2019/01/09	04:12:07	6,78	-73,169	150,0	1,5	Los Santos, Santander
663	2019/01/09	04:22:50	6,842	-73,122	147,0	1,3	Los Santos, Santander
664	2019/01/09	04:32:06	6,566	-73,407	120,0	1,6	Hato, Santander
665	2019/01/09	04:38:59	4,421	-76,594	75,0	1,5	Sipí, Chocó
666	2019/01/09	04:48:24	1,868	-76,011	22,0	0,7	Pitalito, Huila
667	2019/01/09	05:18:41	7,109	-76,094	1,0	1,8	Dabeiba, Antioquia
668	2019/01/09	05:46:51	4,96	-76,276	90,0	2,3	San José del Palmar, Chocó
669	2019/01/09	05:57:12	6,804	-73,165	147,0	1,5	Los Santos, Santander
670	2019/01/09	06:13:25	6,788	-73,135	143,0	1,5	Los Santos, Santander
671	2019/01/09	06:27:31	6,806	-74,426	22,0	0,6	Remedios, Antioquia
672	2019/01/09	06:53:58	6,75	-73,104	146,0	1,6	Los Santos, Santander
673	2019/01/09	06:57:27	6,71	-73,749	1,0	0,9	Simacota, Santander
674	2019/01/09	07:08:12	4,383	-78,675	0,0	2,0	Océano Pacífico
675	2019/01/09	07:34:48	4,727	-74,695	0,0	2,8	Pulí, Cundinamarca
676	2019/01/09	07:49:33	6,784	-73,636	9,0	0,8	San Vicente de Chucurí, Santander
677	2019/01/09	08:32:49	6,069	-73,814	106,0	1,2	El Peñón, Santander
678	2019/01/09	09:04:54	11,221	-73,9	0,0	1,8	Santa Marta, Magdalena
679	2019/01/09	09:20:49	3,969	-75,529	3,0	1,4	San Antonio, Tolima
680	2019/01/09	09:23:03	8,357	-74,02	70,0	0,9	Morales, Bolívar
681	2019/01/09	09:35:34	8,301	-73,968	82,0	0,8	Morales, Bolívar
682	2019/01/09	09:53:43	2,724	-75,061	3,0	1,3	San Vicente del Caguán, Caquetá
683	2019/01/09	10:11:28	6,782	-73,187	146,0	1,7	Los Santos, Santander
684	2019/01/09	10:17:48	11,832	-71,718	29,0	2,3	Uribia, la Guajira
685	2019/01/09	10:33:26	6,008	-72,396	0,0	2,1	Chita, Boyacá

N	FECHA	H:M:S	LAT	LON	Z	M	UBICACIÓN
686	2019/01/09	10:57:14	2,663	-77,572	83,0	1,8	Timbiquí, Cauca
687	2019/01/09	11:01:10	3,615	-74,112	2,0	1,0	Lejanías, Meta
688	2019/01/09	11:17:50	7,314	-73,585	5,0	0,9	Sabana de Torres, Santander
689	2019/01/09	11:24:50	6,755	-75,414	10,0	1,4	Santa Rosa de Osos, Antioquia
690	2019/01/09	11:46:57	6,815	-73,169	146,0	2,0	Los Santos, Santander
691	2019/01/09	12:05:30	6,752	-73,184	141,0	1,8	Villanueva, Santander
692	2019/01/09	12:18:34	8,736	-73,547	58,0	1,0	La Gloria, Cesar
693	2019/01/09	13:21:41	5,266	-73,743	141,0	1,8	Cucunubá, Cundinamarca
694	2019/01/09	13:32:18	6,784	-73,22	144,0	1,5	Zapatoca, Santander
695	2019/01/09	13:40:18	6,821	-73,224	136,0	1,5	Zapatoca, Santander
696	2019/01/09	14:11:44	10,192	-73,251	16,0	1,4	San Diego, Cesar
697	2019/01/09	14:37:52	13,155	-81,252	2,0	3,7	Mar Caribe
698	2019/01/09	14:46:55	13,245	-81,322	14,0	2,6	Mar Caribe
699	2019/01/09	14:50:05	5,807	-75,51	2,0	1,3	Abejorral, Antioquia
700	2019/01/09	16:24:19	6,85	-73,163	149,0	1,5	Los Santos, Santander
701	2019/01/09	16:41:29	7,54	-73,298	152,0	1,3	Rionegro, Santander
702	2019/01/09	16:46:54	4,936	-75,526	3,0	1,0	Villamaria, Caldas
703	2019/01/09	17:21:39	6,832	-73,117	119,0	1,4	Los Santos, Santander
704	2019/01/09	18:30:48	6,294	-73,644	111,0	1,2	Santa Helena del Opón, Santander
705	2019/01/09	19:30:34	6,576	-73,82	91,0	1,4	Puerto Parra, Santander
706	2019/01/09	19:41:59	3,765	-75,714	4,0	1,4	Chaparral, Tolima
707	2019/01/09	19:49:12	4,228	-76,448	121,0	1,9	Trujillo, Valle del Cauca
708	2019/01/09	20:07:33	6,814	-73,2	150,0	1,6	Zapatoca, Santander
709	2019/01/09	21:28:57	3,092	-74,598	51,0	1,4	Uribe, Meta
710	2019/01/09	22:00:31	6,788	-73,167	141,0	1,8	Los Santos, Santander
711	2019/01/09	22:16:19	4,705	-77,602	49,0	1,8	Océano Pacifico
712	2019/01/09	22:18:53	1,996	-75,04	4,0	1,5	Puerto Rico, Caquetá
713	2019/01/09	22:33:10	7,432	-73,213	134,0	1,6	Rionegro, Santander
714	2019/01/09	22:34:14	6,853	-73,122	150,0	2,0	Los Santos, Santander
715	2019/01/09	22:41:07	6,782	-73,118	148,0	1,8	Los Santos, Santander
716	2019/01/09	23:25:11	8,162	-73,923	76,0	0,9	Morales, Bolívar
717	2019/01/10	00:15:07	6,807	-73,164	134,0	1,7	Los Santos, Santander
718	2019/01/10	00:21:43	6,593	-74,292	20,0	1,9	Cimitarra, Santander
719	2019/01/10	00:23:09	6,788	-73,126	139,0	2,0	Los Santos, Santander
720	2019/01/10	00:23:23	11,138	-74,892	26,0	1,7	Mar Caribe
721	2019/01/10	00:33:08	6,274	-73,91	29,0	1,1	Landázuri, Santander
722	2019/01/10	00:43:20	7,038	-76,131	0,0	1,1	Dabeiba, Antioquia
723	2019/01/10	00:45:16	6,79	-73,156	136,0	1,9	Los Santos, Santander
724	2019/01/10	01:02:51	13,282	-81,113	1,0	3,3	Mar Caribe
725	2019/01/10	01:08:04	6,809	-73,126	133,0	1,6	Los Santos, Santander
726	2019/01/10	01:08:33	3,477	-74,548	20,0	1,6	Uribe, Meta
727	2019/01/10	01:49:16	4,769	-76,922	30,0	1,6	Istmina, Chocó
728	2019/01/10	02:04:23	8,414	-73,322	123,0	4,2	Teorama, Norte de Santander
729	2019/01/10	02:46:11	6,875	-73,296	129,0	1,2	Betulia, Santander
730	2019/01/10	03:09:10	6,196	-73,8	97,0	1,8	Bolivar, Santander
731	2019/01/10	03:17:58	6,793	-73,136	132,0	1,5	Los Santos, Santander

N	FECHA	H:M:S	LAT	LON	Z	M	UBICACIÓN
732	2019/01/10	03:35:49	8,603	-74,254	56,0	0,9	Tiquisio (Puerto Rico), Bolívar
733	2019/01/10	03:39:57	6,731	-73,522	104,0	1,6	El Carmen, Santander
734	2019/01/10	03:57:17	7,875	-73,604	85,0	1,2	San Martín, Cesar
735	2019/01/10	04:05:12	6,79	-73,171	148,0	1,8	Los Santos, Santander
736	2019/01/10	04:27:02	6,856	-73,388	120,0	1,1	San Vicente de Chucurí, Santander
737	2019/01/10	04:43:24	6,332	-73,56	114,0	1,1	Santa Helena del Opón, Santander
738	2019/01/10	04:47:01	3,284	-76,462	131,0	1,4	Puerto Tejada, Cauca
739	2019/01/10	05:01:07	2,096	-75,646	21,0	0,8	Garzón, Huila
740	2019/01/10	05:11:47	6,056	-73,585	125,0	1,4	Güepsa, Santander
741	2019/01/10	05:18:34	4,799	-77,378	57,0	1,4	Océano Pacífico
742	2019/01/10	05:23:54	3,456	-74,567	24,0	0,7	Uribe, Meta
743	2019/01/10	05:46:39	7,47	-73,29	127,0	0,9	El Playón, Santander
744	2019/01/10	06:20:24	6,778	-73,397	125,0	1,4	San Vicente de Chucurí, Santander
745	2019/01/10	06:24:28	4,581	-76,187	111,0	1,5	Versalles, Valle del Cauca
746	2019/01/10	06:25:03	6,81	-73,166	148,0	1,7	Los Santos, Santander
747	2019/01/10	06:27:41	7,132	-76,206	0,0	1,5	Dabeiba, Antioquia
748	2019/01/10	06:40:07	6,794	-73,148	140,0	1,5	Los Santos, Santander
749	2019/01/10	07:24:54	10,874	-74,841	17,0	1,6	Malambo, Atlántico
750	2019/01/10	07:29:12	10,919	-74,87	31,0	1,7	Galapa, Atlántico
751	2019/01/10	07:42:58	6,818	-73,157	147,0	2,3	Los Santos, Santander
752	2019/01/10	07:46:58	6,859	-72,202	0,0	1,3	Cubará, Boyacá
753	2019/01/10	08:02:23	7,048	-76,28	0,0	1,2	Dabeiba, Antioquia
754	2019/01/10	08:07:04	7,673	-73,357	100,0	1,1	La Esperanza, Norte de Santander
755	2019/01/10	08:11:24	6,585	-73,53	112,0	2,2	El Carmen, Santander
756	2019/01/10	08:31:33	5,302	-76,212	87,0	1,1	Tadó, Chocó
757	2019/01/10	08:49:54	6,801	-73,146	142,0	2,3	Los Santos, Santander
758	2019/01/10	08:51:13	6,846	-76,81	20,0	1,9	Murindó, Antioquia
759	2019/01/10	08:55:55	8,663	-73,5	113,0	1,2	El Carmen, Norte de Santander
760	2019/01/10	09:00:48	4,852	-76,24	114,0	1,4	San José del Palmar, Chocó
761	2019/01/10	09:04:24	6,669	-73,651	105,0	1,6	El Carmen, Santander
762	2019/01/10	09:16:47	7,033	-76,085	0,0	1,4	Dabeiba, Antioquia
763	2019/01/10	09:25:38	6,45	-73,639	108,0	2,0	Santa Helena del Opón, Santander
764	2019/01/10	09:40:26	6,889	-76,108	0,0	1,3	Uramita, Antioquia
765	2019/01/10	09:47:49	5,834	-74,172	25,0	0,8	Otanche, Boyacá
766	2019/01/10	09:52:25	5,289	-73,752	141,0	1,7	Lenguazaque, Cundinamarca
767	2019/01/10	10:01:06	6,816	-73,168	148,0	2,2	Los Santos, Santander
768	2019/01/10	10:08:29	5,909	-74,088	0,0	1,3	La Belleza, Santander
769	2019/01/10	10:10:47	6,826	-73,179	142,0	1,5	Zapatoca, Santander
770	2019/01/10	10:15:21	6,845	-73,162	139,0	1,3	Los Santos, Santander
771	2019/01/10	10:28:33	6,816	-73,15	143,0	1,9	Los Santos, Santander
772	2019/01/10	10:54:21	6,812	-73,162	149,0	1,6	Los Santos, Santander
773	2019/01/10	11:07:17	6,336	-73,597	118,0	1,1	Santa Helena del Opón, Santander
774	2019/01/10	11:09:38	7,893	-74,402	37,0	0,9	Montecristo, Bolívar
775	2019/01/10	11:15:42	13,283	-81,077	0,0	2,4	Mar Caribe
776	2019/01/10	11:31:16	6,802	-73,202	151,0	1,4	Zapatoca, Santander
777	2019/01/10	11:46:07	6,803	-73,146	139,0	1,4	Los Santos, Santander

N	FECHA	H:M:S	LAT	LON	Z	M	UBICACIÓN
778	2019/01/10	11:47:25	4,775	-76,22	109,0	2,0	El Cairo, Valle del Cauca
779	2019/01/10	11:47:51	13,354	-81,274	24,0	2,4	Mar Caribe
780	2019/01/10	11:55:17	6,837	-73,19	146,0	1,8	Zapatoca, Santander
781	2019/01/10	11:57:23	6,832	-73,152	145,0	2,4	Los Santos, Santander
782	2019/01/10	11:58:08	13,611	-81,62	23,0	2,9	Mar Caribe
783	2019/01/10	12:25:43	6,803	-73,182	149,0	1,5	Los Santos, Santander
784	2019/01/10	12:27:41	6,831	-73,178	146,0	1,7	Zapatoca, Santander
785	2019/01/10	12:28:00	2,05	-75,705	32,0	1,1	Guadalupe, Huila
786	2019/01/10	12:54:41	6,792	-73,147	142,0	1,5	Los Santos, Santander
787	2019/01/10	12:59:08	5,034	-77,564	18,0	1,5	Océano Pacífico
788	2019/01/10	13:32:05	13,337	-81,211	25,0	2,9	Mar Caribe
789	2019/01/10	13:38:31	6,823	-73,177	147,0	2,2	Los Santos, Santander
790	2019/01/10	13:42:51	9,953	-73,02	1,0	2,4	Agustín Codazzi, Cesar
791	2019/01/10	13:56:56	6,733	-74,917	43,0	1,4	Yolombó, Antioquia
792	2019/01/10	14:50:31	3,896	-73,708	2,0	0,8	Castilla la Nueva, Meta
793	2019/01/10	14:57:45	6,291	-73,57	115,0	1,4	Contratación, Santander
794	2019/01/10	15:36:29	4,032	-76,218	115,0	1,4	San Pedro, Valle del Cauca
795	2019/01/10	16:27:56	6,814	-73,13	147,0	2,1	Los Santos, Santander
796	2019/01/10	16:51:43	5,282	-73,758	147,0	2,1	Cucunubá, Cundinamarca
797	2019/01/10	17:04:34	6,773	-73,158	132,0	1,5	Los Santos, Santander
798	2019/01/10	17:10:09	6,56	-73,606	113,0	1,2	El Carmen, Santander
799	2019/01/10	17:13:41	7,33	-73,386	111,0	1,2	Sabana de Torres, Santander
800	2019/01/10	18:13:14	6,23	-72,075	5,0	1,9	Tame, Arauca
801	2019/01/10	19:19:04	7,214	-74,12	75,0	1,1	Cantagallo, Bolívar
802	2019/01/10	19:31:44	11,436	-73,017	22,0	1,7	Riohacha, la Guajira
803	2019/01/10	20:03:43	1,997	-75,949	4,0	1,1	Eliás, Huila
804	2019/01/10	20:23:13	8,451	-73,997	80,0	1,1	Arenal, Bolívar
805	2019/01/10	20:56:57	3,866	-73,604	12,0	0,8	Castilla la Nueva, Meta
806	2019/01/10	21:06:25	6,611	-73,238	126,0	1,3	Cabrera, Santander
807	2019/01/10	21:22:21	6,524	-73,626	106,0	1,1	Santa Helena del Opón, Santander
808	2019/01/10	21:38:59	3,787	-77,99	75,0	1,4	Océano Pacífico
809	2019/01/10	21:58:07	6,824	-73,18	151,0	1,4	Los Santos, Santander
810	2019/01/10	22:31:33	6,793	-73,178	144,0	1,6	Los Santos, Santander
811	2019/01/10	22:43:52	6,796	-73,173	144,0	2,0	Los Santos, Santander
812	2019/01/10	22:58:08	11,247	-72,924	3,0	1,5	Riohacha, la Guajira
813	2019/01/10	23:17:07	13,139	-81,275	3,0	3,1	Mar Caribe
814	2019/01/10	23:21:22	6,788	-73,212	138,0	1,7	Zapatoca, Santander
815	2019/01/10	23:32:36	13,199	-81,31	9,0	2,3	Mar Caribe
816	2019/01/11	00:02:26	6,85	-73,243	128,0	1,0	Zapatoca, Santander
817	2019/01/11	00:26:10	6,789	-73,175	145,0	1,3	Los Santos, Santander
818	2019/01/11	00:48:32	6,828	-73,148	146,0	2,2	Los Santos, Santander
819	2019/01/11	01:07:57	6,832	-73,164	147,0	3,5	Los Santos, Santander
820	2019/01/11	01:10:54	6,792	-73,161	151,0	2,0	Los Santos, Santander
821	2019/01/11	01:46:59	3,926	-76,917	82,0	1,5	Buenaventura, Valle del Cauca
822	2019/01/11	01:55:08	6,79	-73,188	138,0	1,5	Los Santos, Santander
823	2019/01/11	02:36:56	8,075	-73,655	98,0	0,7	Aguachica, Cesar

N	FECHA	H:M:S	LAT	LON	Z	M	UBICACIÓN
824	2019/01/11	02:41:28	6,828	-73,182	147,0	1,5	Zapatoca, Santander
825	2019/01/11	02:46:55	7,691	-73,433	98,0	0,7	La Esperanza, Norte de Santander
826	2019/01/11	02:53:51	6,79	-73,185	146,0	1,7	Los Santos, Santander
827	2019/01/11	03:01:10	7,706	-73,466	102,0	1,0	San Alberto, Cesar
828	2019/01/11	03:44:06	6,407	-73,645	105,0	1,3	Santa Helena del Opón, Santander
829	2019/01/11	03:44:52	6,79	-73,171	144,0	1,8	Los Santos, Santander
830	2019/01/11	04:15:41	6,798	-73,135	139,0	1,9	Los Santos, Santander
831	2019/01/11	04:18:10	6,999	-72,348	3,0	1,7	Chitagá, Norte de Santander
832	2019/01/11	04:21:55	6,551	-73,486	131,0	1,3	El Carmen, Santander
833	2019/01/11	04:31:57	6,235	-73,688	109,0	1,4	Vélez, Santander
834	2019/01/11	04:42:02	6,805	-73,162	141,0	1,5	Los Santos, Santander
835	2019/01/11	04:47:57	2,673	-75,723	4,0	1,0	Íquira, Huila
836	2019/01/11	04:49:24	6,826	-73,19	144,0	1,6	Zapatoca, Santander
837	2019/01/11	05:19:08	4,994	-75,058	5,0	1,2	Villahermosa, Tolima
838	2019/01/11	05:21:44	6,821	-73,179	153,0	1,6	Los Santos, Santander
839	2019/01/11	05:36:24	10,083	-73,226	17,0	1,1	La Paz, Cesar
840	2019/01/11	06:00:59	7,767	-73,422	118,0	1,2	San Alberto, Cesar
841	2019/01/11	06:03:23	13,272	-81,064	11,0	2,4	Mar Caribe
842	2019/01/11	06:52:51	6,65	-73,35	122,0	1,1	Galán, Santander
843	2019/01/11	06:56:33	6,818	-73,176	147,0	2,1	Los Santos, Santander
844	2019/01/11	07:03:53	2,086	-72,814	2,0	2,5	Calamar, Guaviare
845	2019/01/11	07:07:11	6,665	-73,748	102,0	1,0	Simacota, Santander
846	2019/01/11	07:26:53	7,421	-73,204	131,0	1,5	Rionegro, Santander
847	2019/01/11	07:32:10	6,817	-73,159	147,0	1,9	Los Santos, Santander
848	2019/01/11	07:42:58	6,829	-73,168	148,0	2,2	Los Santos, Santander
849	2019/01/11	07:53:22	6,472	-73,32	32,0	0,6	Simacota, Santander
850	2019/01/11	08:05:48	10,045	-73,253	3,0	1,4	Agustín Codazzi, Cesar
851	2019/01/11	08:45:24	6,804	-73,159	145,0	1,9	Los Santos, Santander
852	2019/01/11	09:11:47	3,846	-76,26	112,0	1,1	Guacarí, Valle del Cauca
853	2019/01/11	09:13:30	11,187	-71,867	104,0	2,1	Cerca a la costa de Venezuela
854	2019/01/11	09:20:20	6,785	-73,139	144,0	1,7	Los Santos, Santander
855	2019/01/11	09:28:32	5,938	-75,814	13,0	2,5	Venecia, Antioquia
856	2019/01/11	09:31:17	6,217	-74,235	15,0	1,0	Cimitarra, Santander
857	2019/01/11	09:41:05	6,818	-73,117	148,0	1,8	Los Santos, Santander
858	2019/01/11	10:01:17	6,904	-73,143	140,0	1,6	Girón, Santander
859	2019/01/11	10:54:47	6,82	-73,149	149,0	1,7	Los Santos, Santander
860	2019/01/11	11:07:27	6,721	-73,581	117,0	0,9	El Carmen, Santander
861	2019/01/11	11:18:58	6,859	-73,157	150,0	2,8	Los Santos, Santander
862	2019/01/11	11:35:57	6,804	-73,152	146,0	1,7	Los Santos, Santander
863	2019/01/11	11:43:35	4,276	-76,703	83,0	1,4	El Litoral del San Juan (Docordó), Chocó
864	2019/01/11	11:48:49	6,829	-73,216	146,0	1,6	Zapatoca, Santander
865	2019/01/11	12:47:26	6,793	-73,18	145,0	1,7	Los Santos, Santander
866	2019/01/11	13:12:00	6,603	-74,15	69,0	1,7	Cimitarra, Santander
867	2019/01/11	13:26:35	8,692	-74,147	60,0	1,3	Barranco de Loba, Bolívar
868	2019/01/11	13:42:33	7,623	-73,135	145,0	1,6	Cáchira, Norte de Santander
869	2019/01/11	14:29:00	5,592	-77,738	20,0	2,5	Océano Pacífico

N	FECHA	H:M:S	LAT	LON	Z	M	UBICACIÓN
870	2019/01/11	14:35:08	6,809	-73,173	147,0	2,2	Los Santos, Santander
871	2019/01/11	14:51:27	3,822	-76,903	46,0	1,4	Buenaventura, Valle del Cauca
872	2019/01/11	15:02:56	4,392	-75,991	21,0	1,1	Zarzal, Valle del Cauca
873	2019/01/11	15:41:16	6,834	-73,337	132,0	1,0	Zapatoca, Santander
874	2019/01/11	15:46:20	6,828	-73,178	144,0	1,3	Zapatoca, Santander
875	2019/01/11	15:58:50	6,789	-73,193	145,0	1,7	Los Santos, Santander
876	2019/01/11	16:19:14	6,812	-73,172	148,0	2,7	Los Santos, Santander
877	2019/01/11	16:27:07	5,202	-76,184	89,0	2,0	Tadó, Chocó
878	2019/01/11	16:27:47	9,986	-72,855	139,0	1,6	Venezuela
879	2019/01/11	16:38:14	6,826	-73,154	146,0	2,8	Los Santos, Santander
880	2019/01/11	16:46:04	6,772	-73,17	147,0	1,6	Los Santos, Santander
881	2019/01/11	16:53:35	7,22	-73,391	114,0	1,2	Lebrija, Santander
882	2019/01/11	17:14:03	6,833	-74,095	72,0	1,1	Yondó (Casabe), Antioquia
883	2019/01/11	18:04:14	6,676	-73,278	161,0	1,2	Galán, Santander
884	2019/01/11	18:10:38	3,875	-78,06	74,0	0,9	Océano Pacífico
885	2019/01/11	18:22:04	6,799	-73,146	143,0	1,6	Los Santos, Santander
886	2019/01/11	18:43:00	4,074	-76,55	64,0	1,9	El Litoral del San Juan (Docordó), Chocó
887	2019/01/11	19:12:58	8,494	-72,957	4,0	2,1	Tibú, Norte de Santander
888	2019/01/11	20:34:34	6,872	-73,302	126,0	1,8	Zapatoca, Santander
889	2019/01/11	20:36:30	5,892	-73,693	129,0	1,5	Puente Nacional, Santander
890	2019/01/11	20:47:54	3,042	-74,664	7,0	1,7	Uribe, Meta
891	2019/01/11	21:04:20	6,819	-73,163	151,0	2,3	Los Santos, Santander
892	2019/01/11	21:41:38	6,78	-73,39	106,0	1,3	San Vicente de Chucurí, Santander
893	2019/01/11	21:42:20	2,663	-77,073	124,0	1,8	El Tambo, Cauca
894	2019/01/11	23:10:04	6,781	-73,169	141,0	1,6	Los Santos, Santander
895	2019/01/11	23:40:53	8,848	-73,287	124,0	3,0	El Carmen, Norte de Santander
896	2019/01/12	00:35:33	2,604	-75,823	5,0	1,5	Páez (Belalcázar), Cauca
897	2019/01/12	00:46:22	7,05	-72,93	181,0	1,8	Piedecuesta, Santander
898	2019/01/12	01:09:30	5,047	-76,184	91,0	1,6	San José del Palmar, Chocó
899	2019/01/12	01:22:36	2,474	-75,389	20,0	1,2	Algeciras, Huila
900	2019/01/12	01:23:03	11,066	-73,429	44,0	1,4	Dibulla, la Guajira
901	2019/01/12	01:55:55	4,654	-76,261	113,0	2,0	Versalles, Valle del Cauca
902	2019/01/12	02:21:34	6,828	-73,171	146,0	2,7	Los Santos, Santander
903	2019/01/12	02:23:45	6,785	-73,129	140,0	1,8	Los Santos, Santander
904	2019/01/12	03:02:41	7,13	-77,13	32,0	2,2	Riosucio, Chocó
905	2019/01/12	03:08:23	6,784	-73,122	143,0	1,7	Los Santos, Santander
906	2019/01/12	03:23:28	6,006	-73,722	112,0	1,3	Vélez, Santander
907	2019/01/12	03:30:24	6,806	-73,121	131,0	1,7	Los Santos, Santander
908	2019/01/12	03:53:39	6,792	-73,188	124,0	1,5	Los Santos, Santander
909	2019/01/12	03:59:20	9,31	-73,686	91,0	1,3	Chiriguaná, Cesar
910	2019/01/12	04:22:24	6,817	-73,163	148,0	1,7	Los Santos, Santander
911	2019/01/12	04:22:31	1,842	-77,262	10,0	1,0	Mercaderes, Cauca
912	2019/01/12	04:27:25	6,819	-73,134	147,0	1,5	Los Santos, Santander
913	2019/01/12	04:34:39	1,898	-76,086	0,0	0,7	Pitalito, Huila
914	2019/01/12	04:46:43	8,208	-77,013	46,0	1,9	Unguía, Chocó
915	2019/01/12	04:50:40	3,827	-73,652	4,0	1,7	Castilla la Nueva, Meta

N	FECHA	H:M:S	LAT	LON	Z	M	UBICACIÓN
916	2019/01/12	05:33:18	3,248	-75,184	16,0	1,3	Villavieja, Huila
917	2019/01/12	05:33:19	7,747	-74,276	56,0	1,5	Santa Rosa del Sur, Bolívar
918	2019/01/12	05:34:37	9,528	-73,776	28,0	1,0	El Paso, Cesar
919	2019/01/12	05:49:49	6,814	-73,154	139,0	1,5	Los Santos, Santander
920	2019/01/12	06:29:22	2,395	-75,37	24,0	1,2	Algeciras, Huila
921	2019/01/12	06:33:53	13,407	-81,628	19,0	2,1	Mar Caribe
922	2019/01/12	06:54:49	7,099	-73,373	113,0	1,0	Girón, Santander
923	2019/01/12	06:56:52	6,822	-73,154	147,0	2,1	Los Santos, Santander
924	2019/01/12	07:06:44	6,808	-73,15	144,0	1,7	Los Santos, Santander
925	2019/01/12	07:08:42	6,205	-72,271	30,0	1,5	Tame, Arauca
926	2019/01/12	07:10:12	3,078	-78,345	77,0	1,4	Océano Pacífico
927	2019/01/12	07:13:39	6,812	-73,166	145,0	1,6	Los Santos, Santander
928	2019/01/12	07:14:56	6,885	-73,166	140,0	1,4	Los Santos, Santander
929	2019/01/12	07:26:36	8,656	-73,695	84,0	1,6	Pelaya, Cesar
930	2019/01/12	08:07:33	7,235	-73,942	69,0	1,1	Yondó (Casabe), Antioquia
931	2019/01/12	08:16:56	8,268	-73,596	94,0	1,0	Aguachica, Cesar
932	2019/01/12	08:18:28	3,204	-76,391	64,0	1,2	Guachene, Cauca
933	2019/01/12	08:23:34	8,105	-74,155	24,0	0,5	Santa Rosa del Sur, Bolívar
934	2019/01/12	08:42:43	3,859	-71,401	0,0	3,2	Puerto Gaitán, Meta
935	2019/01/12	08:51:01	7,468	-73,269	115,0	1,1	El Playón, Santander
936	2019/01/12	09:23:31	6,802	-73,167	146,0	1,5	Los Santos, Santander
937	2019/01/12	09:40:57	7,459	-73,201	132,0	1,2	El Playón, Santander
938	2019/01/12	09:46:02	3,858	-71,402	0,0	2,4	Puerto Gaitán, Meta
939	2019/01/12	10:02:34	3,858	-71,401	0,0	2,6	Puerto Gaitán, Meta
940	2019/01/12	10:09:54	6,887	-73,32	124,0	2,1	Zapatoca, Santander
941	2019/01/12	10:41:41	6,818	-73,152	146,0	2,0	Los Santos, Santander
942	2019/01/12	10:43:33	5,649	-74,846	48,0	1,0	Norcasia, Caldas
943	2019/01/12	10:44:27	7,078	-76,238	13,0	1,6	Dabeiba, Antioquia
944	2019/01/12	10:53:02	4,471	-75,736	3,0	2,2	Armenia, Quindío
945	2019/01/12	11:04:00	6,831	-73,183	146,0	1,6	Zapatoca, Santander
946	2019/01/12	11:12:33	6,723	-73,526	106,0	1,5	El Carmen, Santander
947	2019/01/12	11:41:05	5,884	-73,628	125,0	1,7	Puente Nacional, Santander
948	2019/01/12	11:44:06	5,967	-76,66	29,0	1,8	Medio Atrato (Beté), Chocó
949	2019/01/12	11:54:46	6,765	-73,157	151,0	1,5	Los Santos, Santander
950	2019/01/12	12:19:33	6,783	-73,151	149,0	1,9	Los Santos, Santander
951	2019/01/12	12:41:33	2,402	-75,573	4,0	1,5	Gigante, Huila
952	2019/01/12	13:18:40	4,723	-76,131	95,0	1,3	Argelia, Valle del Cauca
953	2019/01/12	13:45:28	6,76	-73,45	132,0	0,9	San Vicente de Chucurí, Santander
954	2019/01/12	14:00:14	6,804	-73,158	146,0	2,8	Los Santos, Santander
955	2019/01/12	14:05:07	6,767	-73,154	149,0	1,2	Los Santos, Santander
956	2019/01/12	14:21:57	6,732	-73,582	107,0	1,4	El Carmen, Santander
957	2019/01/12	14:53:33	6,746	-73,184	145,0	1,5	Villanueva, Santander
958	2019/01/12	16:23:52	5,951	-73,732	108,0	1,5	Guavatá, Santander
959	2019/01/12	16:51:03	7,459	-73,949	30,0	0,6	San Pablo, Bolívar
960	2019/01/12	17:10:38	5,771	-73,922	104,0	1,8	Albania, Santander
961	2019/01/12	17:20:22	6,793	-73,164	147,0	1,6	Los Santos, Santander

N	FECHA	H:M:S	LAT	LON	Z	M	UBICACIÓN
962	2019/01/12	17:55:07	9,998	-73,179	15,0	1,4	Agustín Codazzi, Cesar
963	2019/01/12	18:03:54	5,244	-73,756	147,0	1,7	Cucunubá, Cundinamarca
964	2019/01/12	18:11:42	6,57	-74,698	2,0	1,9	Maceo, Antioquia
965	2019/01/12	18:27:28	6,55	-74,723	2,0	2,4	Maceo, Antioquia
966	2019/01/12	18:38:35	7,414	-73,264	128,0	1,0	Rionegro, Santander
967	2019/01/12	19:06:02	6,802	-73,159	145,0	1,7	Los Santos, Santander
968	2019/01/12	19:19:32	6,469	-73,469	70,0	1,0	Simacota, Santander
969	2019/01/12	19:32:00	6,821	-73,15	146,0	2,0	Los Santos, Santander
970	2019/01/12	21:20:09	1,804	-78,824	20,0	2,2	Tumaco, Nariño
971	2019/01/12	22:02:05	2,962	-74,821	0,0	1,5	Uribe, Meta
972	2019/01/12	22:08:46	6,818	-73,156	140,0	1,6	Los Santos, Santander
973	2019/01/12	22:11:06	7,436	-73,428	114,0	1,1	Rionegro, Santander
974	2019/01/12	22:20:21	7,22	-73,735	111,0	1,1	Barrancabermeja, Santander
975	2019/01/12	22:42:17	9,84	-73,41	93,0	1,5	Agustín Codazzi, Cesar
976	2019/01/12	23:04:55	6,804	-73,196	145,0	1,7	Zapatoca, Santander
977	2019/01/12	23:07:55	7,955	-73,998	70,0	2,2	Santa Rosa del Sur, Bolívar
978	2019/01/12	23:14:08	8,294	-74,337	49,0	0,8	Rioviejo, Bolívar
979	2019/01/12	23:23:58	8,13	-73,584	107,0	1,0	Aguachica, Cesar
980	2019/01/12	23:27:30	6,843	-73,147	145,0	2,3	Los Santos, Santander
981	2019/01/13	00:11:54	9,414	-73,022	1,0	1,6	Norte de Colombia
982	2019/01/13	00:30:22	6,781	-73,134	143,0	1,7	Los Santos, Santander
983	2019/01/13	00:31:59	6,941	-76,136	37,0	1,4	Uramita, Antioquia
984	2019/01/13	00:56:33	6,804	-73,125	139,0	1,6	Los Santos, Santander
985	2019/01/13	01:04:40	6,775	-73,147	143,0	1,8	Los Santos, Santander
986	2019/01/13	01:10:43	6,796	-73,171	145,0	1,4	Los Santos, Santander
987	2019/01/13	01:15:38	6,804	-73,169	148,0	1,7	Los Santos, Santander
988	2019/01/13	01:19:04	7,484	-73,231	138,0	1,0	El Playón, Santander
989	2019/01/13	01:34:11	6,82	-73,138	144,0	2,0	Los Santos, Santander
990	2019/01/13	01:43:25	6,903	-76,163	0,0	1,6	Uramita, Antioquia
991	2019/01/13	02:02:42	3,933	-76,287	119,0	1,2	Buga, Valle del Cauca
992	2019/01/13	02:10:53	3,858	-71,406	0,0	3,3	Puerto Gaitán, Meta
993	2019/01/13	02:17:32	6,819	-73,159	149,0	2,2	Los Santos, Santander
994	2019/01/13	02:31:45	6,759	-73,284	143,0	1,3	Zapatoca, Santander
995	2019/01/13	02:42:02	8,656	-73,281	118,0	1,5	Convención, Norte de Santander
996	2019/01/13	02:48:16	6,679	-73,692	105,0	1,0	El Carmen, Santander
997	2019/01/13	03:01:48	7,422	-73,814	25,0	0,7	Puerto Wilches, Santander
998	2019/01/13	03:09:45	8,01	-74,665	12,0	0,9	Nechí, Antioquia
999	2019/01/13	03:12:39	7,895	-73,458	149,0	1,3	San Martín, Cesar
1000	2019/01/13	03:15:28	9,379	-73,198	128,0	1,7	Norte Colombia
1001	2019/01/13	03:20:33	8,621	-73,346	126,0	1,2	Convención, Norte de Santander
1002	2019/01/13	03:34:35	7,327	-73,25	131,0	1,2	Rionegro, Santander
1003	2019/01/13	03:39:18	8,749	-73,63	91,0	1,1	Pelaya, Cesar
1004	2019/01/13	03:39:34	3,91	-76,246	118,0	1,5	Buga, Valle del Cauca
1005	2019/01/13	03:47:05	6,818	-73,158	148,0	1,8	Los Santos, Santander
1006	2019/01/13	04:00:47	6,266	-73,492	125,0	1,1	El Guacamayo, Santander
1007	2019/01/13	04:14:47	6,792	-73,161	143,0	1,5	Los Santos, Santander

N	FECHA	H:M:S	LAT	LON	Z	M	UBICACIÓN
1008	2019/01/13	04:20:02	6,789	-73,157	139,0	1,8	Los Santos, Santander
1009	2019/01/13	04:30:29	8,537	-73,566	107,0	1,1	La Gloria, Cesar
1010	2019/01/13	04:45:29	5,512	-76,372	24,0	1,5	Lloró, Chocó
1011	2019/01/13	04:56:02	8,27	-73,94	68,0	0,8	Morales, Bolívar
1012	2019/01/13	05:23:33	7,122	-73,806	98,0	0,8	Barrancabermeja, Santander
1013	2019/01/13	05:47:54	6,832	-76,242	5,0	1,7	Frontino, Antioquia
1014	2019/01/13	05:51:44	6,826	-76,265	0,0	1,3	Frontino, Antioquia
1015	2019/01/13	05:57:08	5,875	-73,544	132,0	1,5	Moniquirá, Boyacá
1016	2019/01/13	06:14:07	6,268	-73,593	118,0	1,2	El Guacamayo, Santander
1017	2019/01/13	06:31:23	5,368	-72,709	0,0	1,5	Pajarito, Boyacá
1018	2019/01/13	06:33:24	5,427	-72,726	3,0	1,5	Pajarito, Boyacá
1019	2019/01/13	06:41:49	6,824	-76,241	0,0	2,4	Frontino, Antioquia
1020	2019/01/13	07:21:03	6,773	-73,169	143,0	1,6	Los Santos, Santander
1021	2019/01/13	07:45:05	8,722	-73,821	93,0	1,5	Regidor, Bolívar
1022	2019/01/13	07:49:26	4,896	-76,225	103,0	1,7	San José del Palmar, Chocó
1023	2019/01/13	07:53:08	7,334	-73,213	122,0	1,0	Rionegro, Santander
1024	2019/01/13	08:10:00	13,26	-81,067	15,0	2,7	Mar Caribe
1025	2019/01/13	08:16:55	13,304	-81,052	17,0	2,4	Mar Caribe
1026	2019/01/13	08:31:46	13,292	-81,122	15,0	2,3	Mar Caribe
1027	2019/01/13	08:46:36	2,143	-75,603	11,0	1,8	Garzón, Huila
1028	2019/01/13	09:26:24	6,373	-73,55	113,0	2,3	Santa Helena del Opón, Santander
1029	2019/01/13	09:54:45	6,788	-73,156	148,0	1,6	Los Santos, Santander
1030	2019/01/13	10:08:40	7,096	-73,373	117,0	2,2	Girón, Santander
1031	2019/01/13	10:31:11	6,34	-74,029	86,0	2,5	Cimitarra, Santander
1032	2019/01/13	10:48:11	6,834	-73,172	151,0	2,8	Los Santos, Santander
1033	2019/01/13	10:51:09	6,806	-73,155	148,0	1,8	Los Santos, Santander
1034	2019/01/13	10:57:22	6,808	-73,166	145,0	1,7	Los Santos, Santander
1035	2019/01/13	11:07:21	3,954	-76,219	112,0	2,1	San Pedro, Valle del Cauca
1036	2019/01/13	11:23:24	6,814	-73,136	144,0	2,0	Los Santos, Santander
1037	2019/01/13	12:45:14	6,807	-73,145	143,0	2,0	Los Santos, Santander
1038	2019/01/13	12:52:37	5,279	-73,763	145,0	1,8	Cucunubá, Cundinamarca
1039	2019/01/13	13:00:55	8,246	-73,671	89,0	1,3	Aguachica, Cesar
1040	2019/01/13	13:02:17	6,809	-73,191	145,0	1,5	Zapatoca, Santander
1041	2019/01/13	13:12:04	5,869	-73,614	127,0	1,8	Puente Nacional, Santander
1042	2019/01/13	13:14:21	5,275	-73,759	146,0	2,1	Cucunubá, Cundinamarca
1043	2019/01/13	13:21:28	6,861	-71,883	10,0	1,4	Saravena, Arauca
1044	2019/01/13	14:35:18	3,304	-73,471	3,0	1,5	Puerto Lleras, Meta
1045	2019/01/13	14:53:15	5,807	-74,214	21,0	1,2	Otanche, Boyacá
1046	2019/01/13	15:35:21	3,802	-76,44	129,0	1,6	Yotoco, Valle del Cauca
1047	2019/01/13	15:40:38	6,559	-73,782	95,0	1,0	Puerto Parra, Santander
1048	2019/01/13	15:42:04	7,395	-73,508	110,0	1,0	Sabana de Torres, Santander
1049	2019/01/13	15:58:04	4,042	-78,209	60,0	1,5	Océano Pacífico
1050	2019/01/13	16:14:44	5,651	-72,775	8,0	1,8	Sogamoso, Boyacá
1051	2019/01/13	16:31:32	6,783	-71,95	3,0	3,1	Saravena, Arauca
1052	2019/01/13	16:49:58	6,795	-71,958	16,0	1,3	Saravena, Arauca
1053	2019/01/13	17:01:36	6,815	-73,176	147,0	2,2	Los Santos, Santander

N	FECHA	H:M:S	LAT	LON	Z	M	UBICACIÓN
1054	2019/01/13	17:11:11	3,863	-76,949	52,0	1,4	Buenaventura, Valle del Cauca
1055	2019/01/13	17:29:12	4,364	-75,497	8,0	1,8	Cajamarca, Tolima
1056	2019/01/13	18:26:26	10,529	-73,38	50,0	1,8	Valledupar, Cesar
1057	2019/01/13	18:29:04	6,778	-73,188	149,0	1,5	Los Santos, Santander
1058	2019/01/13	18:32:10	6,794	-73,16	148,0	1,7	Los Santos, Santander
1059	2019/01/13	18:57:15	6,833	-73,197	143,0	1,5	Zapatoca, Santander
1060	2019/01/13	19:02:07	6,876	-73,353	121,0	1,3	San Vicente de Chucurí, Santander
1061	2019/01/13	19:06:39	6,792	-73,15	152,0	1,6	Los Santos, Santander
1062	2019/01/13	19:15:29	6,821	-73,146	143,0	2,0	Los Santos, Santander
1063	2019/01/13	19:20:04	6,828	-73,444	121,0	1,1	San Vicente de Chucurí, Santander
1064	2019/01/13	19:51:23	5,021	-74,706	22,0	1,3	Guaduas, Cundinamarca
1065	2019/01/13	19:59:30	3,87	-76,151	132,0	1,2	Buga, Valle del Cauca
1066	2019/01/13	20:09:34	6,818	-73,178	141,0	1,9	Los Santos, Santander
1067	2019/01/13	20:26:06	9,833	-72,921	4,0	1,5	Venezuela
1068	2019/01/13	20:32:11	6,811	-73,162	148,0	1,7	Los Santos, Santander
1069	2019/01/13	20:42:36	4,861	-76,3	102,0	2,1	San José del Palmar, Chocó
1070	2019/01/13	20:49:21	1,847	-75,94	45,0	0,9	Acevedo, Huila
1071	2019/01/13	21:08:24	6,487	-73,818	84,0	1,6	Landázuri, Santander
1072	2019/01/13	21:24:52	10,039	-73,188	119,0	1,8	Agustín Codazzi, Cesar
1073	2019/01/13	21:34:23	8,514	-73,6	91,0	1,1	La Gloria, Cesar
1074	2019/01/13	22:07:30	6,806	-73,198	141,0	1,5	Zapatoca, Santander
1075	2019/01/13	22:37:33	6,868	-73,232	134,0	1,6	Zapatoca, Santander
1076	2019/01/13	22:56:07	6,792	-73,13	143,0	2,0	Los Santos, Santander
1077	2019/01/13	23:19:38	6,591	-74,499	29,0	1,1	Puerto Berrío, Antioquia
1078	2019/01/13	23:52:11	7,738	-73,22	134,0	1,2	La Esperanza, Norte de Santander
1079	2019/01/14	00:02:59	6,912	-76,245	1,0	1,4	Dabeiba, Antioquia
1080	2019/01/14	00:21:31	6,016	-72,443	1,0	1,9	Chita, Boyacá
1081	2019/01/14	00:37:33	6,776	-73,181	133,0	1,5	Los Santos, Santander
1082	2019/01/14	00:42:22	4,526	-73,843	78,0	1,6	Fómeque, Cundinamarca
1083	2019/01/14	00:55:36	6,924	-76,678	0,0	2,1	Murindó, Antioquia
1084	2019/01/14	00:58:29	4,717	-76,186	97,0	1,3	El Cairo, Valle del Cauca
1085	2019/01/14	01:03:24	4,011	-76,894	26,0	2,0	Buenaventura, Valle del Cauca
1086	2019/01/14	01:07:09	4,041	-76,914	35,0	1,5	Buenaventura, Valle del Cauca
1087	2019/01/14	01:09:32	6,939	-76,654	10,0	1,8	Murindó, Antioquia
1088	2019/01/14	02:01:01	6,836	-73,154	145,0	2,5	Los Santos, Santander
1089	2019/01/14	02:41:48	7,082	-76,048	19,0	1,0	Dabeiba, Antioquia
1090	2019/01/14	02:43:50	11,37	-74,383	9,0	1,5	Mar Caribe
1091	2019/01/14	03:05:09	9,891	-73,268	117,0	1,5	Agustín Codazzi, Cesar
1092	2019/01/14	03:07:07	6,794	-73,15	142,0	1,6	Los Santos, Santander
1093	2019/01/14	03:12:46	6,792	-73,147	145,0	1,7	Los Santos, Santander
1094	2019/01/14	03:16:17	6,759	-73,204	143,0	1,7	Villanueva, Santander
1095	2019/01/14	03:22:02	6,681	-73,204	130,0	1,9	Barichara, Santander
1096	2019/01/14	03:23:30	6,792	-76,204	0,0	1,3	Frontino, Antioquia
1097	2019/01/14	03:24:56	6,762	-73,15	142,0	1,7	Los Santos, Santander
1098	2019/01/14	03:26:14	6,751	-73,123	136,0	1,5	Los Santos, Santander
1099	2019/01/14	03:31:31	10,3	-74,053	42,0	1,4	Algarrobo, Magdalena

N	FECHA	H:M:S	LAT	LON	Z	M	UBICACIÓN
1100	2019/01/14	03:44:58	6,828	-76,352	4,0	1,1	Dabeiba, Antioquia
1101	2019/01/14	03:51:16	6,827	-76,319	2,0	1,2	Dabeiba, Antioquia
1102	2019/01/14	04:14:32	6,773	-73,223	141,0	1,6	Zapatoca, Santander
1103	2019/01/14	04:43:46	9,793	-77,726	16,0	2,1	Cerca a la costa norte de Colombia
1104	2019/01/14	04:47:34	6,035	-72,454	0,0	1,2	Chita, Boyacá
1105	2019/01/14	04:53:15	2,086	-75,658	35,0	0,7	Garzón, Huila
1106	2019/01/14	04:57:02	6,807	-73,136	150,0	1,9	Los Santos, Santander
1107	2019/01/14	05:01:55	7,818	-74,253	62,0	0,9	Santa Rosa del Sur, Bolívar
1108	2019/01/14	05:13:13	6,766	-73,187	149,0	1,6	Los Santos, Santander
1109	2019/01/14	05:16:48	5,675	-73,905	112,0	1,4	Bricieño, Boyacá
1110	2019/01/14	05:42:32	6,927	-73,387	116,0	1,0	San Vicente de Chucurí, Santander
1111	2019/01/14	05:44:01	7,177	-73,127	141,0	1,3	Bucaramanga, Santander
1112	2019/01/14	05:48:16	4,05	-76,244	138,0	1,8	Tuluá, Valle del Cauca
1113	2019/01/14	05:55:09	6,885	-76,282	0,0	1,2	Dabeiba, Antioquia
1114	2019/01/14	06:07:10	4,38	-76,796	63,0	1,4	El Litoral del San Juan (Docordó), Chocó
1115	2019/01/14	06:18:18	10,637	-73,53	0,0	1,6	Pueblo Bello, Cesar
1116	2019/01/14	06:33:44	6,32	-73,718	103,0	1,0	Vélez, Santander
1117	2019/01/14	06:57:58	5,919	-73,731	113,0	1,1	Guavatá, Santander
1118	2019/01/14	07:01:01	6,844	-73,141	148,0	3,0	Los Santos, Santander
1119	2019/01/14	07:26:29	6,776	-73,181	146,0	1,6	Los Santos, Santander
1120	2019/01/14	07:26:47	6,779	-73,11	153,0	1,6	Los Santos, Santander
1121	2019/01/14	07:39:39	6,785	-73,184	141,0	1,5	Los Santos, Santander
1122	2019/01/14	07:40:19	6,822	-73,168	148,0	1,8	Los Santos, Santander
1123	2019/01/14	07:49:57	3,819	-76,282	113,0	1,3	Guacarí, Valle del Cauca
1124	2019/01/14	07:54:13	5,953	-72,435	0,0	1,4	Chita, Boyacá
1125	2019/01/14	08:02:59	6,788	-73,214	137,0	1,6	Zapatoca, Santander
1126	2019/01/14	08:05:40	5,441	-73,796	137,0	1,9	Susa, Cundinamarca
1127	2019/01/14	08:34:29	7,696	-73,759	40,0	0,5	Rionegro, Santander
1128	2019/01/14	08:36:34	10,238	-73,86	44,0	1,3	El Copey, Cesar
1129	2019/01/14	08:39:16	4,76	-74,696	4,0	1,4	Beltrán, Cundinamarca
1130	2019/01/14	08:56:56	6,936	-73,484	110,0	1,1	San Vicente de Chucurí, Santander
1131	2019/01/14	09:22:36	7,306	-73,458	105,0	1,2	Sabana de Torres, Santander
1132	2019/01/14	09:24:31	8,337	-73,636	95,0	3,0	Aguachica, Cesar
1133	2019/01/14	10:00:05	6,801	-73,152	141,0	2,0	Los Santos, Santander
1134	2019/01/14	10:23:29	11,094	-72,293	67,0	1,6	Cerca de la Costa de Colombia
1135	2019/01/14	10:24:00	7,299	-73,462	103,0	1,1	Sabana de Torres, Santander
1136	2019/01/14	10:34:26	6,861	-73,164	150,0	2,4	Los Santos, Santander
1137	2019/01/14	13:47:40	4,598	-76,55	42,0	1,3	Sipí, Chocó
1138	2019/01/14	14:04:33	3,888	-73,619	0,0	1,0	Acacías, Meta
1139	2019/01/14	14:05:24	4,63	-76,733	38,0	2,0	Sipí, Chocó
1140	2019/01/14	14:21:36	6,782	-73,146	140,0	2,0	Los Santos, Santander
1141	2019/01/14	14:25:09	6,834	-73,205	143,0	1,7	Zapatoca, Santander
1142	2019/01/14	14:35:19	6,791	-73,131	145,0	1,7	Los Santos, Santander
1143	2019/01/14	14:48:57	6,823	-73,153	150,0	2,1	Los Santos, Santander
1144	2019/01/14	14:52:52	6,856	-73,182	147,0	1,7	Zapatoca, Santander
1145	2019/01/14	15:03:46	6,806	-73,135	151,0	1,5	Los Santos, Santander

N	FECHA	H:M:S	LAT	LON	Z	M	UBICACIÓN
1146	2019/01/14	15:06:05	3,122	-74,515	12,0	1,7	Uribe, Meta
1147	2019/01/14	15:21:03	6,808	-73,153	148,0	2,8	Los Santos, Santander
1148	2019/01/14	15:50:58	6,849	-73,168	137,0	1,5	Zapatoca, Santander
1149	2019/01/14	16:14:20	6,831	-73,167	149,0	2,2	Los Santos, Santander
1150	2019/01/14	17:05:30	10,604	-73,382	30,0	1,6	Valledupar, Cesar
1151	2019/01/14	17:10:51	6,824	-73,175	143,0	1,6	Los Santos, Santander
1152	2019/01/14	17:13:13	5,222	-73,739	144,0	1,7	Cucunubá, Cundinamarca
1153	2019/01/14	17:14:12	6,826	-73,222	147,0	1,6	Zapatoca, Santander
1154	2019/01/14	17:20:17	3,285	-74,336	4,0	2,4	Uribe, Meta
1155	2019/01/14	17:51:13	4,55	-75,923	15,0	1,8	Obando, Valle del Cauca
1156	2019/01/14	17:54:12	3,938	-76,589	66,0	2,1	Calima (El Darién), Valle del Cauca
1157	2019/01/14	18:05:34	6,816	-73,155	143,0	1,6	Los Santos, Santander
1158	2019/01/14	18:07:08	6,777	-73,168	145,0	1,7	Los Santos, Santander
1159	2019/01/14	18:42:12	4,867	-74,77	14,0	1,2	Ambalema, Tolima
1160	2019/01/14	18:46:35	13,282	-81,106	16,0	2,3	Mar Caribe
1161	2019/01/14	19:08:10	7,245	-73,891	20,0	1,1	Puerto Wilches, Santander
1162	2019/01/14	19:35:47	6,837	-73,181	152,0	1,9	Zapatoca, Santander
1163	2019/01/14	19:37:23	7,034	-73,618	91,0	0,9	San Vicente de Chucurí, Santander
1164	2019/01/14	19:52:23	6,825	-73,163	148,0	1,7	Los Santos, Santander
1165	2019/01/14	20:19:51	4,507	-75,96	14,0	1,0	La Victoria, Valle del Cauca
1166	2019/01/14	20:39:20	6,502	-73,606	99,0	1,4	Santa Helena del Opón, Santander
1167	2019/01/14	20:55:45	6,82	-73,282	141,0	1,2	Zapatoca, Santander
1168	2019/01/14	21:00:14	6,836	-73,174	147,0	1,5	Zapatoca, Santander
1169	2019/01/14	21:01:47	3,68	-76,085	4,0	1,3	El Cerrito, Valle del Cauca
1170	2019/01/14	21:23:43	13,266	-81,131	13,0	2,9	Mar Caribe
1171	2019/01/14	22:31:18	5,41	-74,006	102,0	1,4	Coper, Boyacá
1172	2019/01/14	22:40:36	6,802	-73,137	145,0	1,8	Los Santos, Santander
1173	2019/01/14	23:02:15	6,067	-76,63	22,0	1,5	Medio Atrato (Beté), Chocó
1174	2019/01/14	23:14:42	6,782	-73,128	147,0	1,7	Los Santos, Santander
1175	2019/01/14	23:21:10	6,839	-73,194	138,0	1,4	Zapatoca, Santander
1176	2019/01/14	23:50:24	6,801	-73,218	131,0	1,4	Zapatoca, Santander
1177	2019/01/14	23:54:03	4,518	-75,637	16,0	1,3	Calarcá, Quindío
1178	2019/01/15	00:25:39	8,383	-73,254	143,0	1,1	San Calixto, Norte de Santander
1179	2019/01/15	01:02:33	6,91	-73,185	148,0	1,9	Girón, Santander
1180	2019/01/15	01:05:46	6,81	-73,143	144,0	2,0	Los Santos, Santander
1181	2019/01/15	01:09:11	6,783	-73,154	147,0	1,6	Los Santos, Santander
1182	2019/01/15	01:26:29	6,775	-73,146	144,0	1,7	Los Santos, Santander
1183	2019/01/15	01:27:31	6,797	-73,171	146,0	1,6	Los Santos, Santander
1184	2019/01/15	01:39:29	4,477	-76,658	49,0	1,3	Sipí, Chocó
1185	2019/01/15	01:43:33	3,575	-76,55	90,0	1,6	Yumbo, Valle del Cauca
1186	2019/01/15	01:54:07	4,612	-75,867	23,0	1,7	Cartago, Valle del Cauca
1187	2019/01/15	02:08:50	6,542	-74,703	3,0	1,6	Maceo, Antioquia
1188	2019/01/15	02:22:23	6,804	-73,16	146,0	1,6	Los Santos, Santander
1189	2019/01/15	02:48:15	8,06	-73,238	128,0	1,2	Ábrego, Norte de Santander
1190	2019/01/15	02:52:46	6,769	-73,132	142,0	1,5	Los Santos, Santander
1191	2019/01/15	03:08:53	6,814	-73,217	144,0	1,7	Zapatoca, Santander

N	FECHA	H:M:S	LAT	LON	Z	M	UBICACIÓN
1192	2019/01/15	03:13:38	3,322	-74,31	3,0	1,3	Uribe, Meta
1193	2019/01/15	03:17:51	6,865	-73,157	139,0	1,3	Los Santos, Santander
1194	2019/01/15	03:36:57	6,812	-73,15	147,0	2,2	Los Santos, Santander
1195	2019/01/15	04:22:10	8,922	-73,681	89,0	1,2	Pailitas, Cesar
1196	2019/01/15	04:54:33	6,829	-73,235	132,0	1,5	Zapatoca, Santander
1197	2019/01/15	05:06:26	9,576	-72,703	167,0	3,1	Venezuela
1198	2019/01/15	05:27:46	8,2	-72,979	154,0	1,9	Ábrego, Norte de Santander
1199	2019/01/15	05:27:47	6,735	-76,778	14,0	1,6	Murindó, Antioquia
1200	2019/01/15	05:30:05	6,838	-73,126	147,0	1,7	Los Santos, Santander
1201	2019/01/15	05:31:33	6,829	-73,475	104,0	1,0	San Vicente de Chucurí, Santander
1202	2019/01/15	06:40:46	8,712	-73,401	121,0	1,2	El Carmen, Norte de Santander
1203	2019/01/15	06:53:14	10,339	-74,042	0,0	1,2	Algarrobo, Magdalena
1204	2019/01/15	06:56:40	6,839	-73,155	149,0	2,2	Los Santos, Santander
1205	2019/01/15	07:54:03	6,168	-73,655	116,0	1,2	La Paz, Santander
1206	2019/01/15	08:00:29	6,798	-73,168	147,0	1,5	Los Santos, Santander
1207	2019/01/15	08:10:34	3,886	-76,225	110,0	1,4	Buga, Valle del Cauca
1208	2019/01/15	08:22:47	8,085	-73,559	99,0	0,9	Rio de Oro, Cesar
1209	2019/01/15	10:15:56	6,775	-73,182	141,0	1,8	Los Santos, Santander
1210	2019/01/15	10:34:28	7,434	-73,24	137,0	1,0	Rionegro, Santander
1211	2019/01/15	10:39:01	5,262	-73,714	150,0	2,3	Lenguazaque, Cundinamarca
1212	2019/01/15	11:25:48	6,827	-73,182	149,0	2,3	Zapatoca, Santander
1213	2019/01/15	12:22:20	6,869	-73,142	152,0	3,4	Los Santos, Santander
1214	2019/01/15	12:24:31	7,214	-74,508	49,0	2,1	Remedios, Antioquia
1215	2019/01/15	14:53:16	2,726	-75,075	13,0	1,2	San Vicente del Caguán, Caquetá
1216	2019/01/15	14:58:21	6,826	-76,287	3,0	1,7	Dabeiba, Antioquia
1217	2019/01/15	15:06:41	6,829	-73,161	145,0	2,3	Los Santos, Santander
1218	2019/01/15	15:14:28	6,245	-73,581	125,0	1,1	La Paz, Santander
1219	2019/01/15	15:25:50	6,801	-73,167	143,0	1,8	Los Santos, Santander
1220	2019/01/15	15:41:49	7,378	-73,897	131,0	1,3	Puerto Wilches, Santander
1221	2019/01/15	15:52:15	6,787	-73,156	145,0	1,9	Los Santos, Santander
1222	2019/01/15	15:56:05	6,739	-73,177	143,0	1,4	Villanueva, Santander
1223	2019/01/15	16:01:29	6,812	-76,192	2,0	1,9	Frontino, Antioquia
1224	2019/01/15	16:11:31	6,81	-73,171	142,0	1,6	Los Santos, Santander
1225	2019/01/15	17:38:23	6,898	-73,153	113,0	1,3	Girón, Santander
1226	2019/01/15	18:00:57	6,796	-73,179	142,0	1,6	Los Santos, Santander
1227	2019/01/15	18:32:09	6,838	-73,138	143,0	1,9	Los Santos, Santander
1228	2019/01/15	18:46:47	6,314	-73,645	110,0	1,2	Santa Helena del Opón, Santander
1229	2019/01/15	19:07:11	6,792	-73,158	154,0	1,8	Los Santos, Santander
1230	2019/01/15	19:20:19	8,856	-74,396	21,0	1,9	Pinillos, Bolívar
1231	2019/01/15	19:33:44	7,566	-73,499	109,0	1,1	Rionegro, Santander
1232	2019/01/15	19:44:45	0,804	-77,948	4,0	3,2	Área de influencia volcán Chiles
1233	2019/01/15	20:28:33	8,434	-73,496	117,0	1,8	Aguachica, Cesar
1234	2019/01/15	20:35:50	4,392	-76,631	74,0	1,9	Sipí, Chocó
1235	2019/01/15	20:58:46	4,822	-77,273	56,0	1,6	Bajo Baudó (Pizarro), Chocó
1236	2019/01/15	21:10:00	6,753	-73,145	142,0	1,8	Los Santos, Santander
1237	2019/01/15	21:24:10	6,786	-73,118	150,0	1,6	Los Santos, Santander

N	FECHA	H:M:S	LAT	LON	Z	M	UBICACIÓN
1238	2019/01/15	21:32:51	4,005	-77,48	47,0	1,5	Océano Pacífico
1239	2019/01/15	21:39:07	5,3	-74,525	10,0	1,5	Caparrapí, Cundinamarca
1240	2019/01/15	21:49:18	6,804	-73,142	141,0	1,8	Los Santos, Santander
1241	2019/01/15	22:06:26	3,87	-73,662	0,0	0,9	Castilla la Nueva, Meta
1242	2019/01/15	22:15:40	6,854	-73,228	144,0	2,0	Zapatoca, Santander
1243	2019/01/15	22:51:13	6,846	-73,075	136,0	1,4	Los Santos, Santander
1244	2019/01/15	22:59:46	6,87	-73,192	151,0	1,7	Zapatoca, Santander
1245	2019/01/16	00:39:03	8,065	-75,288	20,0	1,6	La Apartada, Córdoba
1246	2019/01/16	00:52:20	5,909	-72,576	0,0	1,3	Socotá, Boyacá
1247	2019/01/16	01:04:41	7,351	-73,035	78,0	1,9	Matanza, Santander
1248	2019/01/16	01:06:49	6,785	-73,137	139,0	1,7	Los Santos, Santander
1249	2019/01/16	01:09:43	2,184	-75,556	21,0	1,2	Garzón, Huila
1250	2019/01/16	01:41:31	6,792	-73,143	137,0	1,7	Los Santos, Santander
1251	2019/01/16	01:42:58	6,798	-73,128	141,0	1,8	Los Santos, Santander
1252	2019/01/16	01:50:27	2,459	-77,672	82,0	2,3	Guapí, Cauca
1253	2019/01/16	01:53:13	7,39	-73,276	133,0	1,0	Rionegro, Santander
1254	2019/01/16	02:58:54	6,811	-73,192	143,0	1,6	Zapatoca, Santander
1255	2019/01/16	03:01:47	6,81	-73,118	145,0	2,1	Los Santos, Santander
1256	2019/01/16	03:04:09	9,152	-73,754	23,0	1,1	Chimichagua, Cesar
1257	2019/01/16	04:56:37	7,797	-73,418	73,0	0,6	San Alberto, Cesar
1258	2019/01/16	05:11:02	7,855	-73,327	129,0	1,0	Ábrego, Norte de Santander
1259	2019/01/16	05:12:48	7,464	-73,226	133,0	0,9	El Playón, Santander
1260	2019/01/16	05:32:22	5,813	-72,508	2,0	1,5	Socotá, Boyacá
1261	2019/01/16	05:36:57	7,43	-73,257	131,0	1,1	Rionegro, Santander
1262	2019/01/16	05:57:22	6,299	-73,466	116,0	0,9	Contratación, Santander
1263	2019/01/16	06:23:17	6,804	-73,166	145,0	2,0	Los Santos, Santander
1264	2019/01/16	06:49:35	6,963	-75,82	27,0	1,8	Sabanalarga, Antioquia
1265	2019/01/16	07:13:04	6,751	-73,438	129,0	0,8	San Vicente de Chucurí, Santander
1266	2019/01/16	07:20:35	7,921	-73,789	24,0	0,4	Puerto Wilches, Santander
1267	2019/01/16	07:57:02	6,514	-74,609	49,0	1,0	Puerto Berrío, Antioquia
1268	2019/01/16	08:00:19	6,851	-73,16	151,0	1,8	Los Santos, Santander
1269	2019/01/16	08:03:29	6,876	-73,179	146,0	2,7	Zapatoca, Santander
1270	2019/01/16	08:25:28	6,128	-77,42	41,0	2,0	Bahía Solano (Mutis), Chocó
1271	2019/01/16	08:38:54	7,466	-73,147	125,0	1,1	El Playón, Santander
1272	2019/01/16	08:51:15	6,846	-73,152	140,0	1,7	Los Santos, Santander
1273	2019/01/16	08:52:29	7,684	-73,752	43,0	1,0	Rionegro, Santander
1274	2019/01/16	09:11:44	6,582	-73,59	103,0	1,3	El Carmen, Santander
1275	2019/01/16	09:18:46	10,292	-73,699	76,0	1,5	Valledupar, Cesar
1276	2019/01/16	09:20:09	6,754	-73,152	142,0	1,9	Los Santos, Santander
1277	2019/01/16	09:42:48	6,994	-76,194	45,0	1,3	Dabeiba, Antioquia
1278	2019/01/16	10:09:47	6,689	-73,549	107,0	1,2	El Carmen, Santander
1279	2019/01/16	10:29:33	10,531	-73,584	65,0	1,6	Fundación, Magdalena
1280	2019/01/16	10:45:12	4,132	-76,266	146,0	2,0	Riofrío, Valle del Cauca
1281	2019/01/16	10:48:53	5,83	-73,75	119,0	2,1	Albania, Santander
1282	2019/01/16	11:01:15	6,794	-73,163	142,0	1,8	Los Santos, Santander
1283	2019/01/16	11:17:54	6,648	-73,271	129,0	1,1	Galán, Santander

N	FECHA	H:M:S	LAT	LON	Z	M	UBICACIÓN
1284	2019/01/16	11:47:48	6,807	-73,184	145,0	1,8	Los Santos, Santander
1285	2019/01/16	11:56:42	6,808	-73,159	152,0	2,1	Los Santos, Santander
1286	2019/01/16	12:24:30	6,783	-73,182	141,0	1,8	Los Santos, Santander
1287	2019/01/16	12:29:40	6,866	-73,148	149,0	2,6	Los Santos, Santander
1288	2019/01/16	13:04:19	8,616	-73,676	88,0	1,4	La Gloria, Cesar
1289	2019/01/16	13:28:20	5,658	-73,986	113,0	1,7	Pauna, Boyacá
1290	2019/01/16	13:50:41	7,448	-73,209	129,0	1,3	Rionegro, Santander
1291	2019/01/16	14:37:50	4,012	-76,202	81,0	1,2	San Pedro, Valle del Cauca
1292	2019/01/16	15:17:44	6,793	-73,156	147,0	2,2	Los Santos, Santander
1293	2019/01/16	15:34:31	4,444	-76,206	4,0	1,4	Roldanillo, Valle del Cauca
1294	2019/01/16	15:49:36	6,799	-73,133	142,0	2,1	Los Santos, Santander
1295	2019/01/16	15:55:26	3,261	-76,535	59,0	1,0	Jamundí, Valle del Cauca
1296	2019/01/16	16:15:26	6,751	-73,116	144,0	1,9	Los Santos, Santander
1297	2019/01/16	16:42:22	8,268	-73,41	1,0	0,8	Rio de Oro, Cesar
1298	2019/01/16	16:55:29	6,815	-73,18	145,0	1,9	Los Santos, Santander
1299	2019/01/16	17:16:48	6,791	-73,179	134,0	1,7	Los Santos, Santander
1300	2019/01/16	17:20:16	6,827	-73,166	148,0	2,5	Los Santos, Santander
1301	2019/01/16	17:25:22	6,058	-73,488	129,0	1,7	Santana, Boyacá
1302	2019/01/16	17:28:35	5,881	-74,861	4,0	1,1	San Francisco, Antioquia
1303	2019/01/16	17:35:02	6,842	-73,168	153,0	1,8	Los Santos, Santander
1304	2019/01/16	17:41:56	5,536	-73,853	127,0	3,1	Simijaca, Cundinamarca
1305	2019/01/16	17:54:37	6,392	-73,675	110,0	1,5	Vélez, Santander
1306	2019/01/16	18:34:45	6,788	-73,163	148,0	2,3	Los Santos, Santander
1307	2019/01/16	18:54:05	6,829	-73,173	147,0	3,4	Los Santos, Santander
1308	2019/01/16	19:13:53	6,804	-73,211	147,0	1,6	Zapatoca, Santander
1309	2019/01/16	19:41:08	3,576	-73,946	3,0	1,2	El Castillo, Meta
1310	2019/01/16	20:17:39	5,849	-72,703	4,0	1,6	Tasco, Boyacá
1311	2019/01/16	21:20:55	5,6	-73,655	131,0	1,5	Tinjacá, Boyacá
1312	2019/01/16	21:39:14	3,946	-76,19	111,0	1,7	San Pedro, Valle del Cauca
1313	2019/01/16	21:47:34	2,768	-75,754	4,0	1,7	Íquira, Huila
1314	2019/01/16	21:57:24	4,85	-77,234	59,0	1,5	Bajo Baudó (Pizarro), Chocó
1315	2019/01/16	22:17:03	7,519	-73,062	154,0	1,9	Suratá, Santander
1316	2019/01/16	22:34:23	6,783	-73,151	139,0	1,3	Los Santos, Santander
1317	2019/01/16	22:42:42	6,115	-73,699	129,0	1,3	Vélez, Santander
1318	2019/01/16	22:55:55	6,79	-73,124	151,0	1,6	Los Santos, Santander
1319	2019/01/16	23:01:29	6,827	-73,181	144,0	1,6	Zapatoca, Santander
1320	2019/01/16	23:05:39	6,33	-73,684	61,0	1,2	La Paz, Santander
1321	2019/01/16	23:12:23	5,308	-77,465	26,0	2,1	Océano Pacífico
1322	2019/01/16	23:40:55	11,027	-74,195	4,0	1,5	Ciénaga, Magdalena
1323	2019/01/16	23:57:39	6,773	-73,008	129,0	1,4	Aratocha, Santander
1324	2019/01/17	00:23:34	7,046	-74,101	83,0	0,8	Yondó (Casabe), Antioquia
1325	2019/01/17	00:30:50	7,304	-73,46	103,0	1,0	Sabana de Torres, Santander
1326	2019/01/17	00:37:39	6,879	-73,342	123,0	1,1	San Vicente de Chucurí, Santander
1327	2019/01/17	00:48:09	5,534	-76,508	16,0	1,6	Lloró, Chocó
1328	2019/01/17	00:58:55	7,189	-77,115	32,0	2,0	Riosucio, Chocó
1329	2019/01/17	01:02:08	4,116	-75,352	17,0	1,3	Rovira, Tolima

N	FECHA	H:M:S	LAT	LON	Z	M	UBICACIÓN
1330	2019/01/17	01:13:03	6,731	-73,135	141,0	1,5	Los Santos, Santander
1331	2019/01/17	01:15:30	6,855	-73,376	123,0	1,2	San Vicente de Chucurí, Santander
1332	2019/01/17	01:22:13	6,737	-73,173	143,0	1,6	Villanueva, Santander
1333	2019/01/17	01:24:42	6,762	-73,107	144,0	1,8	Los Santos, Santander
1334	2019/01/17	01:47:01	6,82	-73,146	145,0	1,9	Los Santos, Santander
1335	2019/01/17	02:12:35	6,785	-73,163	136,0	1,5	Los Santos, Santander
1336	2019/01/17	02:32:54	6,82	-73,172	146,0	2,3	Los Santos, Santander
1337	2019/01/17	03:00:46	8,85	-74,014	100,0	1,1	San Martín de Loba, Bolívar
1338	2019/01/17	03:21:05	3,749	-76,996	44,0	1,1	Buenaventura, Valle del Cauca
1339	2019/01/17	03:31:57	3,251	-76,368	130,0	1,5	Puerto Tejada, Cauca
1340	2019/01/17	04:11:13	6,809	-73,168	144,0	2,0	Los Santos, Santander
1341	2019/01/17	04:29:13	6,804	-73,147	145,0	1,9	Los Santos, Santander
1342	2019/01/17	04:32:29	4,715	-74,692	4,0	2,6	Pulí, Cundinamarca
1343	2019/01/17	04:41:42	6,777	-73,182	145,0	1,5	Los Santos, Santander
1344	2019/01/17	04:47:51	1,068	-76,926	0,0	2,2	Santiago, Putumayo
1345	2019/01/17	04:48:25	3,866	-76,992	44,0	1,2	Buenaventura, Valle del Cauca
1346	2019/01/17	05:13:42	7,807	-73,704	10,0	0,9	San Martín, Cesar
1347	2019/01/17	05:16:02	8,37	-74,3	42,0	0,6	Tiquisio (Puerto Rico), Bolívar
1348	2019/01/17	05:34:12	4,979	-74,682	11,0	1,3	Chaguaní, Cundinamarca
1349	2019/01/17	05:57:57	6,44	-72,34	5,0	1,5	Guicán, Boyacá
1350	2019/01/17	06:04:05	5,079	-74,716	53,0	1,0	Guaduas, Cundinamarca
1351	2019/01/17	06:36:31	4,278	-76,279	134,0	2,1	Bolívar, Valle del Cauca
1352	2019/01/17	07:01:17	6,823	-73,164	147,0	1,7	Los Santos, Santander
1353	2019/01/17	07:12:23	6,798	-73,156	147,0	1,5	Los Santos, Santander
1354	2019/01/17	07:15:15	6,509	-71,967	0,0	1,8	Tame, Arauca
1355	2019/01/17	07:22:20	7,401	-73,286	138,0	1,3	Rionegro, Santander
1356	2019/01/17	07:24:24	7,7	-73,807	158,0	1,2	Puerto Wilches, Santander
1357	2019/01/17	07:47:57	6,908	-73,15	145,0	1,7	Girón, Santander
1358	2019/01/17	07:55:40	4,48	-75,622	4,0	0,9	Calarcá, Quindío
1359	2019/01/17	07:58:01	7,099	-74,121	2,0	0,8	Yondó (Casabe), Antioquia
1360	2019/01/17	08:21:55	6,824	-73,16	146,0	1,7	Los Santos, Santander
1361	2019/01/17	09:03:09	6,771	-73,16	141,0	1,7	Los Santos, Santander
1362	2019/01/17	09:12:02	6,758	-73,128	147,0	1,7	Los Santos, Santander
1363	2019/01/17	09:17:52	5,648	-73,947	105,0	1,5	Pauna, Boyacá
1364	2019/01/17	09:20:14	3,232	-74,542	16,0	1,3	Uribe, Meta
1365	2019/01/17	09:24:34	7,24	-74,318	62,0	1,2	San Pablo, Bolívar
1366	2019/01/17	09:34:24	6,996	-73,097	143,0	1,5	Piedecuesta, Santander
1367	2019/01/17	10:00:21	3,889	-76,321	125,0	2,0	Buga, Valle del Cauca
1368	2019/01/17	10:11:56	7,17	-76,385	71,0	1,7	Dabeiba, Antioquia
1369	2019/01/17	10:39:30	3,238	-74,392	112,0	1,1	Uribe, Meta
1370	2019/01/17	11:09:20	6,555	-73,494	112,0	2,5	El Carmen, Santander
1371	2019/01/17	11:35:34	3,392	-76,574	32,0	0,9	Calí, Valle del Cauca
1372	2019/01/17	11:58:12	4,794	-76,178	104,0	1,2	El Cairo, Valle del Cauca
1373	2019/01/17	11:59:15	3,234	-74,411	72,0	1,0	Uribe, Meta
1374	2019/01/17	12:00:11	7,446	-73,162	139,0	1,9	El Playón, Santander
1375	2019/01/17	12:04:03	4,668	-74,594	3,0	2,1	Quipile, Cundinamarca

N	FECHA	H:M:S	LAT	LON	Z	M	UBICACIÓN
1376	2019/01/17	12:06:51	4,68	-74,566	9,0	1,0	Quipile, Cundinamarca
1377	2019/01/17	12:11:33	4,671	-74,583	14,0	1,2	Quipile, Cundinamarca
1378	2019/01/17	12:11:42	6,788	-73,157	141,0	1,9	Los Santos, Santander
1379	2019/01/17	12:59:33	7,092	-72,248	4,0	1,9	Toledo, Norte de Santander
1380	2019/01/17	13:13:06	7,919	-73,203	139,0	1,3	Ábrego, Norte de Santander
1381	2019/01/17	13:38:25	4,672	-74,601	2,0	2,0	Pulí, Cundinamarca
1382	2019/01/17	13:42:10	6,798	-73,18	153,0	1,9	Los Santos, Santander
1383	2019/01/17	13:43:08	4,689	-74,558	5,0	1,7	Quipile, Cundinamarca
1384	2019/01/17	14:56:59	7,165	-73,412	105,0	1,4	Lebrija, Santander
1385	2019/01/17	15:02:43	7,212	-76,833	52,0	2,4	Carmen del Darién (Curbaradó), Chocó
1386	2019/01/17	15:17:28	7,74	-73,41	120,0	1,1	San Alberto, Cesar
1387	2019/01/17	15:23:36	8,584	-74,071	62,0	1,7	Norosi, Bolívar
1388	2019/01/17	15:35:38	4,671	-74,647	0,0	1,5	Pulí, Cundinamarca
1389	2019/01/17	15:37:06	2,966	-74,737	5,0	2,0	Uribe, Meta
1390	2019/01/17	17:02:23	6,81	-73,174	145,0	2,0	Los Santos, Santander
1391	2019/01/17	18:56:51	6,807	-73,146	137,0	1,4	Los Santos, Santander
1392	2019/01/17	19:21:17	6,766	-73,191	144,0	1,8	Los Santos, Santander
1393	2019/01/17	19:31:32	6,794	-73,172	146,0	1,7	Los Santos, Santander
1394	2019/01/17	19:48:29	6,758	-73,188	142,0	1,9	Villanueva, Santander
1395	2019/01/17	20:22:54	5,286	-73,738	151,0	3,2	Lenguazaque, Cundinamarca
1396	2019/01/17	20:58:30	6,782	-73,443	95,0	1,1	San Vicente de Chucurí, Santander
1397	2019/01/17	21:09:31	6,801	-73,172	146,0	1,9	Los Santos, Santander
1398	2019/01/17	21:28:36	4,282	-73,93	0,0	2,6	Fosca, Cundinamarca
1399	2019/01/17	21:33:07	6,82	-73,155	149,0	1,7	Los Santos, Santander
1400	2019/01/17	21:54:38	7,215	-72,045	0,0	1,6	Norte de Colombia
1401	2019/01/17	22:07:02	7,143	-72,168	0,0	2,2	Toledo, Norte de Santander
1402	2019/01/17	22:25:13	6,909	-73,186	149,0	2,6	Girón, Santander
1403	2019/01/17	23:35:48	1,912	-76,059	0,0	2,2	Pitalito, Huila
1404	2019/01/18	00:01:52	6,684	-74,546	22,0	1,0	Yolombó, Antioquia
1405	2019/01/18	00:14:34	6,708	-74,504	14,0	0,6	Remedios, Antioquia
1406	2019/01/18	00:30:56	5,057	-75,134	1,0	1,3	Casabianca, Tolima
1407	2019/01/18	01:13:40	4,876	-75,192	2,0	1,3	Murillo, Tolima
1408	2019/01/18	02:24:42	6,834	-73,162	144,0	2,0	Los Santos, Santander
1409	2019/01/18	02:38:47	7,081	-76,205	15,0	1,0	Dabeiba, Antioquia
1410	2019/01/18	02:44:49	10,974	-73,968	9,0	2,1	Ciénaga, Magdalena
1411	2019/01/18	02:46:50	6,81	-73,164	146,0	1,9	Los Santos, Santander
1412	2019/01/18	03:13:18	6,803	-73,203	147,0	1,8	Zapatoca, Santander
1413	2019/01/18	03:22:33	6,644	-73,468	100,0	1,1	El Carmen, Santander
1414	2019/01/18	03:28:52	7,982	-73,642	51,0	1,0	San Martín, Cesar
1415	2019/01/18	03:34:53	9,799	-73,58	83,0	1,3	La Paz, Cesar
1416	2019/01/18	03:37:09	2,681	-74,976	3,0	1,5	San Vicente del Caguán, Caquetá
1417	2019/01/18	04:08:59	6,809	-73,138	136,0	2,0	Los Santos, Santander
1418	2019/01/18	04:12:19	7,918	-73,496	72,0	1,0	San Martín, Cesar
1419	2019/01/18	04:34:27	8,101	-73,515	91,0	1,1	Rio de Oro, Cesar
1420	2019/01/18	04:39:35	7,788	-73,24	138,0	1,0	La Esperanza, Norte de Santander
1421	2019/01/18	04:40:57	6,824	-73,214	164,0	1,9	Zapatoca, Santander

N	FECHA	H:M:S	LAT	LON	Z	M	UBICACIÓN
1422	2019/01/18	04:47:17	6,804	-73,143	140,0	1,9	Los Santos, Santander
1423	2019/01/18	05:00:46	6,8	-76,186	0,0	1,3	Frontino, Antioquia
1424	2019/01/18	05:29:35	6,346	-73,98	115,0	1,0	Cimitarra, Santander
1425	2019/01/18	05:52:18	7,086	-76,179	14,0	1,2	Dabeiba, Antioquia
1426	2019/01/18	05:53:46	10,058	-73,101	122,0	1,7	Agustín Codazzi, Cesar
1427	2019/01/18	06:01:18	6,821	-73,154	139,0	1,5	Los Santos, Santander
1428	2019/01/18	06:17:08	5,733	-75,476	12,0	1,8	Abejorral, Antioquia
1429	2019/01/18	06:30:47	6,792	-73,209	131,0	1,7	Zapatoca, Santander
1430	2019/01/18	06:51:30	6,788	-73,169	143,0	1,9	Los Santos, Santander
1431	2019/01/18	06:58:05	6,072	-73,996	103,0	1,1	El Peñón, Santander
1432	2019/01/18	07:00:33	5,754	-77,953	47,0	2,4	Océano Pacifico
1433	2019/01/18	07:04:16	7,863	-73,569	94,0	1,3	San Martín, Cesar
1434	2019/01/18	07:22:54	4,024	-75,572	30,0	1,0	Roncesvalles, Tolima
1435	2019/01/18	07:49:56	7,136	-72,179	4,0	1,8	Toledo, Norte de Santander
1436	2019/01/18	07:58:10	3,16	-74,06	15,0	1,0	Mesetas, Meta
1437	2019/01/18	08:11:44	3,747	-76,721	64,0	1,8	Dagua, Valle del Cauca
1438	2019/01/18	09:02:44	3,197	-75,56	3,0	1,2	Neiva, Huila
1439	2019/01/18	09:15:29	3,852	-71,393	0,0	2,2	Puerto Gaitán, Meta
1440	2019/01/18	09:17:16	6,726	-73,164	143,0	1,7	Villanueva, Santander
1441	2019/01/18	09:32:51	6,22	-73,514	114,0	1,3	El Guacamayo, Santander
1442	2019/01/18	09:56:11	3,929	-76,295	120,0	1,9	Buga, Valle del Cauca
1443	2019/01/18	10:12:09	6,542	-73,711	93,0	1,2	Simacota, Santander
1444	2019/01/18	10:29:06	6,845	-73,121	149,0	1,9	Los Santos, Santander
1445	2019/01/18	10:39:53	6,834	-73,46	112,0	1,2	San Vicente de Chucurí, Santander
1446	2019/01/18	10:43:35	6,883	-73,291	121,0	1,4	Betulia, Santander
1447	2019/01/18	10:59:23	6,839	-73,163	146,0	2,3	Los Santos, Santander
1448	2019/01/18	12:28:49	6,806	-73,228	142,0	1,7	Zapatoca, Santander
1449	2019/01/18	12:58:02	5,711	-74,051	99,0	1,7	San Pablo de Borbur, Boyacá
1450	2019/01/18	13:30:57	6,813	-73,118	143,0	1,5	Los Santos, Santander
1451	2019/01/18	14:08:29	6,83	-73,179	143,0	1,6	Zapatoca, Santander
1452	2019/01/18	14:45:45	6,813	-73,144	142,0	2,6	Los Santos, Santander
1453	2019/01/18	15:30:09	6,847	-73,136	143,0	1,7	Los Santos, Santander
1454	2019/01/18	15:37:54	9,143	-73,62	6,0	1,6	Curumaní, Cesar
1455	2019/01/18	15:50:44	6,784	-73,146	147,0	1,9	Los Santos, Santander
1456	2019/01/18	16:41:31	6,825	-73,143	142,0	2,4	Los Santos, Santander
1457	2019/01/18	16:58:50	6,81	-73,155	147,0	2,3	Los Santos, Santander
1458	2019/01/18	17:09:23	4,444	-73,686	0,0	1,6	San Juanito, Meta
1459	2019/01/18	17:17:50	3,515	-74,602	11,0	1,2	Colombia, Huila
1460	2019/01/18	17:21:10	8,116	-73,633	46,0	0,8	Aguachica, Cesar
1461	2019/01/18	17:21:56	3,858	-71,394	0,0	2,5	Puerto Gaitán, Meta
1462	2019/01/18	17:23:34	3,862	-71,402	0,0	2,6	Puerto Gaitán, Meta
1463	2019/01/18	17:31:55	6,84	-73,146	145,0	2,3	Los Santos, Santander
1464	2019/01/18	17:39:04	8,832	-74,388	84,0	1,5	Pinillos, Bolívar
1465	2019/01/18	18:18:13	8,824	-73,974	80,0	1,3	San Martín de Loba, Bolívar
1466	2019/01/18	18:32:31	6,849	-73,16	149,0	2,7	Los Santos, Santander
1467	2019/01/18	19:00:36	8,676	-73,58	93,0	1,3	La Gloria, Cesar

N	FECHA	H:M:S	LAT	LON	Z	M	UBICACIÓN
1468	2019/01/18	19:18:11	6,854	-73,278	126,0	1,3	Zapatoca, Santander
1469	2019/01/18	19:26:59	6,795	-73,117	145,0	1,8	Los Santos, Santander
1470	2019/01/18	19:55:47	7,432	-73,26	135,0	1,1	Rionegro, Santander
1471	2019/01/18	20:05:05	6,809	-73,163	145,0	2,0	Los Santos, Santander
1472	2019/01/18	20:11:25	6,825	-73,172	149,0	2,0	Los Santos, Santander
1473	2019/01/18	21:09:10	7,889	-73,526	100,0	1,0	San Martín, Cesar
1474	2019/01/18	21:16:42	2,71	-75,044	3,0	1,4	San Vicente del Caguán, Caquetá
1475	2019/01/18	21:19:25	3,241	-78,156	24,0	2,4	Océano Pacífico
1476	2019/01/18	21:28:28	9,685	-74,148	65,0	1,4	Ariguaní (El Difícil), Magdalena
1477	2019/01/18	21:46:42	3,37	-76,355	0,0	1,6	Candelaria, Valle del Cauca
1478	2019/01/18	22:07:10	6,818	-73,174	146,0	1,9	Los Santos, Santander
1479	2019/01/18	22:14:52	6,803	-73,132	142,0	2,0	Los Santos, Santander
1480	2019/01/18	22:36:53	6,799	-73,15	144,0	1,5	Los Santos, Santander
1481	2019/01/18	22:44:44	6,914	-76,243	0,0	1,9	Dabeiba, Antioquia
1482	2019/01/18	22:47:35	6,945	-76,265	0,0	1,2	Dabeiba, Antioquia
1483	2019/01/18	23:00:11	3,261	-74,475	58,0	1,0	Uribe, Meta
1484	2019/01/18	23:47:08	6,854	-73,169	143,0	1,4	Zapatoca, Santander
1485	2019/01/19	00:03:01	7,204	-72,398	0,0	1,8	Toledo, Norte de Santander
1486	2019/01/19	00:32:36	6,809	-73,155	148,0	2,7	Los Santos, Santander
1487	2019/01/19	01:34:23	6,837	-73,189	144,0	1,6	Zapatoca, Santander
1488	2019/01/19	01:45:21	6,814	-73,124	148,0	2,5	Los Santos, Santander
1489	2019/01/19	02:05:06	6,796	-73,157	143,0	1,5	Los Santos, Santander
1490	2019/01/19	02:23:49	8,72	-77,283	27,0	1,6	Mar Caribe
1491	2019/01/19	03:01:59	11,071	-73,648	7,0	1,5	Santa Marta, Magdalena
1492	2019/01/19	03:03:55	4,698	-76,1	53,0	2,5	Argelia, Valle del Cauca
1493	2019/01/19	03:07:40	4,702	-74,643	24,0	1,2	Pulí, Cundinamarca
1494	2019/01/19	03:08:02	6,764	-73,162	140,0	2,0	Los Santos, Santander
1495	2019/01/19	03:12:36	6,773	-73,178	149,0	1,5	Los Santos, Santander
1496	2019/01/19	03:12:51	4,642	-76,224	95,0	1,3	Versalles, Valle del Cauca
1497	2019/01/19	03:23:14	4,92	-78,333	18,0	2,1	Océano Pacífico
1498	2019/01/19	03:55:28	6,793	-73,132	142,0	1,8	Los Santos, Santander
1499	2019/01/19	04:00:58	7,426	-73,23	134,0	1,1	Rionegro, Santander
1500	2019/01/19	04:40:31	6,792	-73,147	143,0	2,2	Los Santos, Santander
1501	2019/01/19	05:47:51	8,252	-75,459	15,0	1,5	Buenavista, Córdoba
1502	2019/01/19	05:50:51	6,77	-73,126	142,0	1,7	Los Santos, Santander
1503	2019/01/19	05:53:07	7,465	-73,199	140,0	1,2	El Playón, Santander
1504	2019/01/19	05:57:44	7,577	-73,068	154,0	1,1	El Playón, Santander
1505	2019/01/19	06:11:46	7,119	-73,356	113,0	1,3	Girón, Santander
1506	2019/01/19	06:13:55	6,836	-73,152	146,0	2,8	Los Santos, Santander
1507	2019/01/19	06:22:00	6,749	-73,167	153,0	1,9	Los Santos, Santander
1508	2019/01/19	06:25:39	8,663	-73,499	102,0	1,5	El Carmen, Norte de Santander
1509	2019/01/19	07:02:55	5,455	-72,962	3,0	1,6	Aquitania, Boyacá
1510	2019/01/19	07:43:15	6,79	-73,158	142,0	1,8	Los Santos, Santander
1511	2019/01/19	08:29:40	6,444	-73,717	104,0	1,1	Vélez, Santander
1512	2019/01/19	08:35:48	6,766	-73,178	138,0	1,5	Los Santos, Santander
1513	2019/01/19	08:52:56	6,809	-73,117	145,0	1,6	Los Santos, Santander

N	FECHA	H:M:S	LAT	LON	Z	M	UBICACIÓN
1514	2019/01/19	09:42:05	7,066	-76,176	9,0	1,7	Dabeiba, Antioquia
1515	2019/01/19	09:42:37	6,818	-73,128	141,0	2,0	Los Santos, Santander
1516	2019/01/19	10:41:20	7,607	-73,49	110,0	1,4	La Esperanza, Norte de Santander
1517	2019/01/19	10:51:09	8,698	-74,025	77,0	1,3	San Martin de Loba, Bolívar
1518	2019/01/19	11:01:48	2,646	-77,425	61,0	1,3	Timbiquí, Cauca
1519	2019/01/19	12:16:23	6,785	-73,141	149,0	1,9	Los Santos, Santander
1520	2019/01/19	12:26:02	7,429	-73,262	135,0	1,3	Rionegro, Santander
1521	2019/01/19	12:41:18	7,041	-77,286	68,0	2,4	Carmen del Darién (Curbaradó), Chocó
1522	2019/01/19	13:11:53	6,8	-73,195	146,0	1,9	Los Santos, Santander
1523	2019/01/19	14:56:28	6,816	-73,129	152,0	1,9	Los Santos, Santander
1524	2019/01/19	16:30:50	7,464	-73,215	132,0	1,1	El Playón, Santander
1525	2019/01/19	16:39:08	7,122	-78,087	8,0	2,7	Océano Pacifico
1526	2019/01/19	17:16:42	7,08	-73,991	95,0	1,0	Yondó (Casabe), Antioquia
1527	2019/01/19	17:58:48	6,786	-73,15	146,0	1,7	Los Santos, Santander
1528	2019/01/19	18:09:07	9,85	-73,038	118,0	1,8	Becerrill, Cesar
1529	2019/01/19	18:32:23	2,337	-75,618	11,0	1,3	Gigante, Huila
1530	2019/01/19	19:04:06	7,932	-73,7	54,0	0,6	Puerto Wilches, Santander
1531	2019/01/19	19:31:33	6,805	-73,155	148,0	1,9	Los Santos, Santander
1532	2019/01/19	19:39:51	6,825	-73,164	147,0	2,3	Los Santos, Santander
1533	2019/01/19	21:11:15	6,809	-73,144	152,0	1,8	Los Santos, Santander
1534	2019/01/19	21:49:41	6,815	-73,144	148,0	1,8	Los Santos, Santander
1535	2019/01/19	22:03:36	2,741	-75,018	3,0	3,9	San Vicente del Caguán, Caquetá
1536	2019/01/19	23:00:47	6,856	-73,37	127,0	1,6	San Vicente de Chucurí, Santander
1537	2019/01/19	23:03:05	6,801	-73,138	143,0	1,8	Los Santos, Santander
1538	2019/01/19	23:07:12	2,826	-74,96	13,0	1,2	San Vicente del Caguán, Caquetá
1539	2019/01/19	23:12:43	6,785	-73,184	141,0	1,7	Los Santos, Santander
1540	2019/01/19	23:26:44	6,762	-73,506	114,0	1,5	El Carmen, Santander
1541	2019/01/20	00:15:20	6,209	-73,783	95,0	1,3	Bolivar, Santander
1542	2019/01/20	02:06:37	6,508	-73,713	95,0	2,1	Vélez, Santander
1543	2019/01/20	02:20:21	7,798	-73,485	110,0	1,5	San Alberto, Cesar
1544	2019/01/20	03:43:48	6,818	-73,153	147,0	2,2	Los Santos, Santander
1545	2019/01/20	04:04:56	6,8	-73,16	134,0	1,6	Los Santos, Santander
1546	2019/01/20	04:13:01	6,829	-73,19	145,0	1,8	Zapatoca, Santander
1547	2019/01/20	04:25:53	2,491	-75,392	26,0	1,5	Hobo, Huila
1548	2019/01/20	05:38:05	7,939	-73,566	109,0	1,0	San Martín, Cesar
1549	2019/01/20	06:19:38	4,933	-75,472	9,0	1,3	Villamaria, Caldas
1550	2019/01/20	06:33:07	5,357	-80,035	0,0	2,2	Océano Pacifico
1551	2019/01/20	07:07:38	2,755	-75,03	4,0	1,4	San Vicente del Caguán, Caquetá
1552	2019/01/20	07:08:17	6,022	-73,55	122,0	1,5	San José de Pare, Boyacá
1553	2019/01/20	07:20:20	6,776	-73,157	139,0	1,7	Los Santos, Santander
1554	2019/01/20	08:58:09	6,723	-73,184	147,0	1,3	Villanueva, Santander
1555	2019/01/20	09:30:26	8,73	-77,433	46,0	1,9	Panama-Colombia región fronteriza
1556	2019/01/20	09:48:59	6,789	-73,184	144,0	1,8	Los Santos, Santander
1557	2019/01/20	10:16:16	6,389	-73,686	105,0	1,4	Vélez, Santander
1558	2019/01/20	10:16:31	4,495	-75,686	0,0	1,8	Calarcá, Quindío
1559	2019/01/20	10:31:39	4,97	-73,151	0,0	2,4	Campohermoso, Boyacá

N	FECHA	H:M:S	LAT	LON	Z	M	UBICACIÓN
1560	2019/01/20	10:52:51	6,854	-73,167	154,0	3,2	Los Santos, Santander
1561	2019/01/20	11:17:07	6,833	-73,178	146,0	2,3	Zapatoca, Santander
1562	2019/01/20	11:30:57	6,506	-73,657	98,0	2,0	Simacota, Santander
1563	2019/01/20	11:39:26	6,58	-73,777	103,0	1,7	Simacota, Santander
1564	2019/01/20	12:11:09	4,529	-76,77	68,0	2,1	Istmina, Chocó
1565	2019/01/20	13:15:32	6,824	-73,221	151,0	1,9	Zapatoca, Santander
1566	2019/01/20	13:31:35	7,098	-73,98	87,0	2,0	Yondó (Casabe), Antioquia
1567	2019/01/20	14:02:44	4,92	-75,398	0,0	1,5	Villamaria, Caldas
1568	2019/01/20	14:05:29	13,255	-81,104	2,0	4,3	Mar Caribe
1569	2019/01/20	14:34:11	6,833	-73,152	152,0	3,0	Los Santos, Santander
1570	2019/01/20	14:45:28	4,458	-75,704	7,0	1,4	Calarcá, Quindío
1571	2019/01/20	15:01:13	4,51	-75,634	11,0	0,8	Calarcá, Quindío
1572	2019/01/20	15:15:13	5,042	-75,948	113,0	1,6	Santuario, Risaralda
1573	2019/01/20	16:19:28	6,8	-73,176	144,0	2,0	Los Santos, Santander
1574	2019/01/20	16:43:00	4,488	-75,673	10,0	0,8	Calarcá, Quindío
1575	2019/01/20	16:59:25	7,454	-73,202	126,0	1,1	El Playón, Santander
1576	2019/01/20	17:12:42	3,89	-75,656	0,0	1,1	Chaparral, Tolima
1577	2019/01/20	17:25:15	7,584	-73,104	32,0	0,8	El Playón, Santander
1578	2019/01/20	17:55:20	6,811	-73,131	150,0	2,1	Los Santos, Santander
1579	2019/01/20	18:18:14	6,173	-73,658	112,0	1,8	La Paz, Santander
1580	2019/01/20	18:34:03	6,774	-73,178	147,0	1,6	Los Santos, Santander
1581	2019/01/20	19:52:39	6,97	-73,138	146,0	1,6	Girón, Santander
1582	2019/01/20	20:24:12	6,831	-73,377	121,0	1,2	San Vicente de Chucurí, Santander
1583	2019/01/20	21:17:18	6,784	-73,191	149,0	1,5	Los Santos, Santander
1584	2019/01/20	21:20:39	2,784	-75,035	4,0	1,9	San Vicente del Caguán, Caquetá
1585	2019/01/20	21:25:33	6,777	-73,181	141,0	1,8	Los Santos, Santander
1586	2019/01/20	21:29:39	7,041	-76,202	13,0	1,5	Dabeiba, Antioquia
1587	2019/01/20	21:35:00	2,694	-74,988	10,0	1,8	San Vicente del Caguán, Caquetá
1588	2019/01/20	21:38:43	6,847	-73,38	121,0	1,1	San Vicente de Chucurí, Santander
1589	2019/01/20	22:08:14	6,692	-73,585	101,0	1,0	El Carmen, Santander
1590	2019/01/20	22:10:41	6,799	-73,17	141,0	1,5	Los Santos, Santander
1591	2019/01/20	22:29:25	6,831	-73,145	145,0	2,8	Los Santos, Santander
1592	2019/01/20	22:55:58	4,385	-76,695	75,0	1,9	Istmina, Chocó
1593	2019/01/20	22:56:44	4,48	-75,695	12,0	1,3	Calarcá, Quindío
1594	2019/01/20	22:59:47	4,458	-75,718	2,0	2,1	Armenia, Quindío
1595	2019/01/20	23:26:41	3,744	-76,024	161,0	2,1	El Cerrito, Valle del Cauca
1596	2019/01/20	23:26:49	13,226	-81,099	3,0	3,3	Mar Caribe
1597	2019/01/20	23:32:12	6,831	-73,164	148,0	2,3	Los Santos, Santander
1598	2019/01/20	23:33:50	4,472	-75,696	3,0	1,3	Calarcá, Quindío
1599	2019/01/20	23:35:14	6,812	-73,148	148,0	1,8	Los Santos, Santander
1600	2019/01/20	23:43:16	2,066	-76,008	13,0	1,1	Oporapa, Huila
1601	2019/01/20	23:48:53	6,822	-73,172	146,0	2,0	Los Santos, Santander
1602	2019/01/21	00:25:08	6,798	-73,16	142,0	1,3	Los Santos, Santander
1603	2019/01/21	00:27:01	7,44	-73,503	111,0	1,1	Sabana de Torres, Santander
1604	2019/01/21	00:42:12	6,761	-73,139	151,0	1,5	Los Santos, Santander
1605	2019/01/21	00:43:08	4,266	-76,353	100,0	1,1	Trujillo, Valle del Cauca

N	FECHA	H:M:S	LAT	LON	Z	M	UBICACIÓN
1606	2019/01/21	00:52:36	9,119	-73,852	69,0	1,0	Chimichagua, Cesar
1607	2019/01/21	00:55:14	6,774	-73,18	134,0	1,7	Los Santos, Santander
1608	2019/01/21	00:56:16	1,908	-75,908	42,0	1,2	Timaná, Huila
1609	2019/01/21	01:03:11	5,318	-77,998	35,0	1,5	Océano Pacifico
1610	2019/01/21	01:07:01	9,931	-73,039	2,0	1,6	Agustín Codazzi, Cesar
1611	2019/01/21	01:13:11	7,504	-74,163	15,0	0,5	San Pablo, Bolívar
1612	2019/01/21	01:27:17	6,816	-73,135	145,0	2,3	Los Santos, Santander
1613	2019/01/21	02:16:38	6,8	-73,17	146,0	2,0	Los Santos, Santander
1614	2019/01/21	02:17:38	6,537	-77,045	36,0	3,4	Bojayá (Bellavista), Chocó
1615	2019/01/21	02:36:32	6,609	-75,89	57,0	1,8	Santa Fe de Antioquia, Antioquia
1616	2019/01/21	03:08:58	6,539	-73,566	114,0	0,9	El Carmen, Santander
1617	2019/01/21	03:17:16	9,022	-73,918	15,0	0,9	El Banco, Magdalena
1618	2019/01/21	03:45:20	6,729	-73,344	129,0	1,3	Galán, Santander
1619	2019/01/21	04:01:07	6,796	-73,142	141,0	1,8	Los Santos, Santander
1620	2019/01/21	04:05:55	6,794	-73,104	144,0	1,8	Los Santos, Santander
1621	2019/01/21	04:06:31	6,786	-73,123	139,0	1,9	Los Santos, Santander
1622	2019/01/21	04:08:55	3,895	-76,652	115,0	1,5	Calima (El Darién), Valle del Cauca
1623	2019/01/21	04:37:47	2,841	-78,989	23,0	1,7	Océano Pacifico
1624	2019/01/21	04:38:29	6,862	-73,384	118,0	1,2	San Vicente de Chucurí, Santander
1625	2019/01/21	04:53:50	2,166	-75,513	2,0	1,4	Garzón, Huila
1626	2019/01/21	05:03:53	6,245	-73,683	105,0	2,1	Vélez, Santander
1627	2019/01/21	05:25:37	6,816	-73,161	139,0	1,8	Los Santos, Santander
1628	2019/01/21	05:26:14	6,982	-76,344	2,0	1,5	Dabeiba, Antioquia
1629	2019/01/21	05:35:58	6,78	-73,144	141,0	1,7	Los Santos, Santander
1630	2019/01/21	05:57:18	8,285	-73,633	98,0	0,9	Aguachica, Cesar
1631	2019/01/21	06:28:48	4,71	-74,912	3,0	1,9	Venadillo, Tolima
1632	2019/01/21	06:50:28	6,789	-73,099	139,0	1,9	Los Santos, Santander
1633	2019/01/21	07:02:05	3,087	-74,682	80,0	1,5	Uribe, Meta
1634	2019/01/21	07:21:51	6,245	-74,768	22,0	1,4	San Carlos, Antioquia
1635	2019/01/21	07:23:44	3,423	-74,243	67,0	1,5	Mesetas, Meta
1636	2019/01/21	07:30:46	6,926	-73,218	150,0	1,9	Zapatoca, Santander
1637	2019/01/21	07:39:43	6,798	-73,157	146,0	1,8	Los Santos, Santander
1638	2019/01/21	07:44:08	6,817	-73,157	144,0	1,9	Los Santos, Santander
1639	2019/01/21	07:47:02	3,266	-74,38	37,0	1,0	Uribe, Meta
1640	2019/01/21	07:47:07	7,657	-74,268	66,0	1,2	Santa Rosa del Sur, Bolívar
1641	2019/01/21	07:56:42	8,471	-73,317	122,0	1,7	Convención, Norte de Santander
1642	2019/01/21	08:02:11	4,468	-75,688	4,0	1,5	Calarcá, Quindío
1643	2019/01/21	08:06:35	7,146	-73,23	146,0	1,0	Lebrija, Santander
1644	2019/01/21	08:08:47	6,791	-73,136	135,0	1,9	Los Santos, Santander
1645	2019/01/21	08:22:33	7,392	-73,264	116,0	1,3	Rionegro, Santander
1646	2019/01/21	08:32:06	5,746	-75,93	41,0	1,1	Betania, Antioquia
1647	2019/01/21	08:53:00	2,708	-79,093	21,0	1,5	Océano Pacifico
1648	2019/01/21	09:10:14	7,354	-73,712	22,0	0,9	Puerto Wilches, Santander
1649	2019/01/21	09:33:32	8,544	-74,022	85,0	0,9	Norosi, Bolívar
1650	2019/01/21	09:55:19	6,791	-72,227	3,0	2,1	Cubará, Boyacá
1651	2019/01/21	09:57:35	2,65	-79,04	21,0	2,5	Océano Pacifico

N	FECHA	H:M:S	LAT	LON	Z	M	UBICACIÓN
1652	2019/01/21	10:09:42	2,992	-75,603	74,0	1,1	Santa María, Huila
1653	2019/01/21	10:11:54	6,79	-73,176	136,0	1,9	Los Santos, Santander
1654	2019/01/21	10:41:40	7,603	-73,847	81,0	1,1	San Pablo, Bolívar
1655	2019/01/21	11:00:10	6,992	-71,83	0,0	1,9	Saravena, Arauca
1656	2019/01/21	11:11:52	6,812	-73,158	146,0	2,1	Los Santos, Santander
1657	2019/01/21	11:14:06	2,537	-79,158	15,0	3,4	Océano Pacífico
1658	2019/01/21	11:21:31	2,733	-79,175	20,0	2,1	Océano Pacífico
1659	2019/01/21	11:45:25	2,484	-79,051	39,0	2,5	Océano Pacífico
1660	2019/01/21	12:00:31	7,962	-74,366	49,0	0,9	Montecristo, Bolívar
1661	2019/01/21	12:08:20	7,715	-73,143	148,0	1,5	Cáchira, Norte de Santander
1662	2019/01/21	12:26:35	6,793	-73,186	148,0	1,4	Los Santos, Santander
1663	2019/01/21	12:36:32	6,826	-72,969	148,0	1,8	Piedecuesta, Santander
1664	2019/01/21	12:44:49	7,052	-76,338	13,0	1,8	Dabeiba, Antioquia
1665	2019/01/21	13:09:59	4,519	-77,382	30,0	1,5	Océano Pacífico
1666	2019/01/21	13:16:27	2,88	-79,092	17,0	1,5	Océano Pacífico
1667	2019/01/21	13:25:05	4,483	-75,679	4,0	0,8	Calarcá, Quindío
1668	2019/01/21	13:26:17	4,965	-76,506	11,0	1,5	Nóvita, Chocó
1669	2019/01/21	13:41:48	1,868	-75,158	5,0	1,3	Puerto Rico, Caquetá
1670	2019/01/21	13:44:08	2,746	-79,212	5,0	3,0	Océano Pacífico
1671	2019/01/21	13:45:27	6,816	-73,155	147,0	3,1	Los Santos, Santander
1672	2019/01/21	13:48:13	2,766	-79,048	20,0	1,9	Océano Pacífico
1673	2019/01/21	13:56:22	6,774	-73,094	152,0	1,8	Los Santos, Santander
1674	2019/01/21	14:01:27	2,712	-79,199	37,0	1,2	Océano Pacífico
1675	2019/01/21	14:04:40	4,44	-75,695	6,0	0,6	Calarcá, Quindío
1676	2019/01/21	14:05:08	4,476	-75,7	4,0	1,0	Calarcá, Quindío
1677	2019/01/21	14:08:35	4,494	-75,695	4,0	1,3	Armenia, Quindío
1678	2019/01/21	14:15:33	6,789	-73,111	124,0	1,7	Los Santos, Santander
1679	2019/01/21	14:15:57	4,477	-75,689	8,0	0,8	Calarcá, Quindío
1680	2019/01/21	14:44:17	4,808	-76,06	113,0	1,5	Ansermanuevo, Valle del Cauca
1681	2019/01/21	15:12:28	6,654	-74,056	10,0	1,6	Puerto Parra, Santander
1682	2019/01/21	15:16:39	6,69	-74,024	8,0	1,1	Puerto Parra, Santander
1683	2019/01/21	15:54:59	6,82	-73,171	138,0	1,8	Los Santos, Santander
1684	2019/01/21	16:08:55	6,148	-73,739	103,0	1,5	Bolívar, Santander
1685	2019/01/21	16:49:11	6,799	-73,103	144,0	1,9	Los Santos, Santander
1686	2019/01/21	16:57:43	7,182	-73,116	37,0	0,8	Bucaramanga, Santander
1687	2019/01/21	17:00:23	6,829	-73,171	143,0	2,0	Los Santos, Santander
1688	2019/01/21	17:18:02	4,749	-74,723	18,0	1,1	Beltrán, Cundinamarca
1689	2019/01/21	18:03:48	7,432	-73,24	133,0	1,1	Rionegro, Santander
1690	2019/01/21	18:45:35	2,81	-79,155	21,0	2,3	Océano Pacífico
1691	2019/01/21	19:30:00	4,472	-75,702	4,0	0,9	Calarcá, Quindío
1692	2019/01/21	20:18:44	4,08	-76,188	119,0	1,4	Tuluá, Valle del Cauca
1693	2019/01/21	20:20:42	6,869	-73,332	124,0	1,2	Zapatoca, Santander
1694	2019/01/21	20:41:27	5,682	-76,447	20,0	1,9	Lloró, Chocó
1695	2019/01/21	21:04:23	7,003	-76,15	11,0	1,3	Dabeiba, Antioquia
1696	2019/01/21	21:59:17	7,94	-73,524	109,0	1,0	San Martín, Cesar
1697	2019/01/21	22:01:59	4,49	-75,701	10,0	0,9	Armenia, Quindío

N	FECHA	H:M:S	LAT	LON	Z	M	UBICACIÓN
1698	2019/01/21	22:02:11	6,821	-76,243	0,0	1,4	Frontino, Antioquia
1699	2019/01/21	22:25:12	6,608	-73,707	98,0	1,2	El Carmen, Santander
1700	2019/01/21	23:00:05	6,868	-73,156	148,0	3,3	Los Santos, Santander
1701	2019/01/21	23:04:39	7,14	-76,201	14,0	1,8	Ituango, Antioquia
1702	2019/01/21	23:25:12	2,884	-78,104	12,0	1,2	Océano Pacífico
1703	2019/01/21	23:38:42	5,944	-73,573	125,0	2,0	Moniquirá, Boyacá
1704	2019/01/21	23:51:09	6,843	-73,142	137,0	1,3	Los Santos, Santander
1705	2019/01/22	00:06:46	6,372	-73,595	104,0	1,6	Santa Helena del Opón, Santander
1706	2019/01/22	01:21:13	6,828	-73,142	147,0	2,1	Los Santos, Santander
1707	2019/01/22	01:21:59	6,795	-73,139	150,0	2,1	Los Santos, Santander
1708	2019/01/22	01:28:30	8,373	-74,202	40,0	0,7	Rioviejo, Bolívar
1709	2019/01/22	02:34:13	6,805	-73,162	143,0	1,9	Los Santos, Santander
1710	2019/01/22	02:42:15	7,05	-71,743	0,0	1,9	Saravena, Arauca
1711	2019/01/22	02:53:55	5,406	-73,778	134,0	2,5	Fúquene, Cundinamarca
1712	2019/01/22	03:05:45	5,812	-73,748	129,0	1,7	Puente Nacional, Santander
1713	2019/01/22	03:38:47	10,582	-73,513	11,0	3,0	Valledupar, Cesar
1714	2019/01/22	03:44:29	6,98	-73,208	114,0	1,1	Girón, Santander
1715	2019/01/22	03:57:12	7,046	-76,527	43,0	1,4	Dabeiba, Antioquia
1716	2019/01/22	03:59:47	2,34	-75,694	5,0	1,4	Paicol, Huila
1717	2019/01/22	04:17:48	6,831	-73,141	151,0	2,0	Los Santos, Santander
1718	2019/01/22	04:40:17	8,066	-75,13	2,0	2,1	Ayapel, Córdoba
1719	2019/01/22	04:41:38	10,554	-73,49	20,0	1,4	Valledupar, Cesar
1720	2019/01/22	05:18:35	3,289	-74,411	4,0	1,2	Uribe, Meta
1721	2019/01/22	05:19:31	10,59	-73,529	5,0	1,7	Pueblo Bello, Cesar
1722	2019/01/22	05:21:52	7,201	-76,254	2,0	3,5	Mutatá, Antioquia
1723	2019/01/22	05:24:27	7,103	-76,204	15,0	1,9	Dabeiba, Antioquia
1724	2019/01/22	05:27:58	7,156	-76,204	0,0	1,4	Ituango, Antioquia
1725	2019/01/22	05:40:49	6,77	-73,103	141,0	2,3	Los Santos, Santander
1726	2019/01/22	05:45:51	10,196	-73,452	15,0	1,4	Valledupar, Cesar
1727	2019/01/22	05:47:38	6,791	-73,184	135,0	1,9	Los Santos, Santander
1728	2019/01/22	05:52:16	5,47	-73,923	118,0	2,1	Buenavista, Boyacá
1729	2019/01/22	06:06:52	2,138	-75,634	8,0	1,3	Garzón, Huila
1730	2019/01/22	06:07:50	6,774	-73,135	145,0	1,8	Los Santos, Santander
1731	2019/01/22	06:09:09	7,137	-76,19	1,0	1,4	Dabeiba, Antioquia
1732	2019/01/22	06:20:45	6,816	-73,154	143,0	1,9	Los Santos, Santander
1733	2019/01/22	06:38:33	7,163	-76,214	1,0	2,6	Ituango, Antioquia
1734	2019/01/22	07:47:28	6,804	-73,126	138,0	1,8	Los Santos, Santander
1735	2019/01/22	07:49:53	8,678	-73,745	86,0	1,1	Pelaya, Cesar
1736	2019/01/22	07:57:01	6,858	-73,273	125,0	2,4	Betulia, Santander
1737	2019/01/22	08:07:05	3,597	-78,832	23,0	1,7	Océano Pacífico
1738	2019/01/22	08:32:02	6,983	-71,814	1,0	2,0	Saravena, Arauca
1739	2019/01/22	08:34:43	5,942	-73,766	108,0	1,6	Bolívar, Santander
1740	2019/01/22	08:40:51	6,796	-73,121	136,0	1,6	Los Santos, Santander
1741	2019/01/22	09:03:04	5,414	-72,687	4,0	1,6	Pajarito, Boyacá
1742	2019/01/22	09:09:05	6,812	-73,146	141,0	1,9	Los Santos, Santander
1743	2019/01/22	09:21:13	5,244	-76,063	73,0	1,1	Pueblo Rico, Risaralda

N	FECHA	H:M:S	LAT	LON	Z	M	UBICACIÓN
1744	2019/01/22	09:23:55	11,211	-73,669	19,0	1,6	Santa Marta, Magdalena
1745	2019/01/22	09:28:12	6,792	-73,052	140,0	1,8	Los Santos, Santander
1746	2019/01/22	09:53:32	6,841	-71,934	3,0	1,8	Saravena, Arauca
1747	2019/01/22	09:55:07	4,645	-76,562	34,0	1,5	Sipí, Chocó
1748	2019/01/22	10:41:34	6,812	-73,114	129,0	1,9	Los Santos, Santander
1749	2019/01/22	10:46:11	8,414	-73,386	109,0	1,0	González, Cesar
1750	2019/01/22	11:08:13	10,644	-73,507	6,0	1,7	Valledupar, Cesar
1751	2019/01/22	11:10:32	6,824	-73,149	148,0	4,2	Los Santos, Santander
1752	2019/01/22	11:24:58	8,391	-73,42	14,0	0,5	Ocaña, Norte de Santander
1753	2019/01/22	11:32:04	6,824	-73,111	118,0	1,6	Los Santos, Santander
1754	2019/01/22	12:19:52	5,725	-76,074	41,0	2,5	El Carmen, Chocó
1755	2019/01/22	12:36:15	6,789	-73,091	150,0	1,6	Los Santos, Santander
1756	2019/01/22	13:20:22	6,771	-73,032	133,0	1,8	Aratoca, Santander
1757	2019/01/22	13:24:56	4,307	-76,666	76,0	1,5	El Litoral del San Juan (Docordó), Chocó
1758	2019/01/22	13:50:38	4,274	-76,291	98,0	1,7	Trujillo, Valle del Cauca
1759	2019/01/22	14:04:21	3,64	-76,085	4,0	1,6	El Cerrito, Valle del Cauca
1760	2019/01/22	14:15:29	4,522	-76,735	57,0	2,6	Istmina, Chocó
1761	2019/01/22	14:27:47	6,804	-73,138	147,0	2,4	Los Santos, Santander
1762	2019/01/22	15:00:50	6,819	-73,162	152,0	3,8	Los Santos, Santander
1763	2019/01/22	15:37:39	6,815	-73,119	153,0	2,3	Los Santos, Santander
1764	2019/01/22	16:42:18	6,846	-73,13	146,0	2,5	Los Santos, Santander
1765	2019/01/22	16:54:12	5,357	-75,901	21,0	1,4	Mistrató, Risaralda
1766	2019/01/22	17:11:04	7,146	-76,184	15,0	1,6	Ituango, Antioquia
1767	2019/01/22	17:21:26	4,082	-75,018	34,0	1,1	Guamo, Tolima
1768	2019/01/22	17:45:42	6,813	-73,152	143,0	2,1	Los Santos, Santander
1769	2019/01/22	17:55:51	9,853	-73,479	103,0	1,6	Agustín Codazzi, Cesar
1770	2019/01/22	18:02:03	7,44	-73,247	134,0	1,1	El Playón, Santander
1771	2019/01/22	18:24:20	5,503	-72,929	5,0	1,6	Aquitania, Boyacá
1772	2019/01/22	18:35:03	7,604	-73,341	133,0	1,2	La Esperanza, Norte de Santander
1773	2019/01/22	19:27:10	8,04	-74,254	58,0	1,2	Santa Rosa del Sur, Bolívar
1774	2019/01/22	19:35:45	6,796	-73,115	151,0	2,4	Los Santos, Santander
1775	2019/01/22	19:44:14	8,368	-77,192	60,0	2,1	Acandí, Chocó
1776	2019/01/22	20:09:10	5,104	-77,804	31,0	2,3	Océano Pacífico
1777	2019/01/22	20:11:53	7,833	-73,375	114,0	1,3	San Alberto, Cesar
1778	2019/01/22	20:16:28	6,794	-73,172	142,0	1,9	Los Santos, Santander
1779	2019/01/23	00:11:16	5,073	-74,56	0,0	1,0	Guaduas, Cundinamarca
1780	2019/01/23	00:38:52	4,845	-76,212	106,0	2,0	San José del Palmar, Chocó
1781	2019/01/23	01:06:23	9,737	-73,138	24,0	1,2	Becerrill, Cesar
1782	2019/01/23	01:14:10	6,794	-73,15	150,0	2,1	Los Santos, Santander
1783	2019/01/23	01:24:40	6,442	-76,773	56,0	1,7	Vigia del Fuerte, Antioquia
1784	2019/01/23	01:26:57	4,812	-76,827	125,0	1,1	Medio San Juan (Andagoya), Chocó
1785	2019/01/23	01:55:44	3,137	-76,516	124,0	1,2	Santander de Quilichao, Cauca
1786	2019/01/23	02:00:40	7,886	-74,517	52,0	0,9	Montecristo, Bolívar
1787	2019/01/23	02:16:34	6,437	-73,868	98,0	1,1	Cimitarra, Santander
1788	2019/01/23	03:05:11	6,818	-73,161	149,0	2,2	Los Santos, Santander
1789	2019/01/23	03:37:50	6,553	-73,651	96,0	1,1	El Carmen, Santander

N	FECHA	H:M:S	LAT	LON	Z	M	UBICACIÓN
1790	2019/01/23	03:44:19	6,824	-73,151	153,0	2,1	Los Santos, Santander
1791	2019/01/23	03:53:21	6,776	-73,178	148,0	1,8	Los Santos, Santander
1792	2019/01/23	04:13:38	7,14	-76,212	17,0	1,2	Dabeiba, Antioquia
1793	2019/01/23	05:20:10	6,813	-73,154	150,0	2,1	Los Santos, Santander
1794	2019/01/23	05:38:47	6,821	-73,118	147,0	2,0	Los Santos, Santander
1795	2019/01/23	05:52:42	6,828	-73,161	147,0	1,8	Los Santos, Santander
1796	2019/01/23	05:53:25	7,697	-73,208	123,0	1,4	Cáchira, Norte de Santander
1797	2019/01/23	06:08:33	2,669	-79,064	22,0	1,9	Océano Pacífico
1798	2019/01/23	06:11:01	2,72	-78,991	25,0	2,3	Océano Pacífico
1799	2019/01/23	06:17:51	6,792	-73,152	145,0	1,5	Los Santos, Santander
1800	2019/01/23	06:50:45	6,837	-73,152	148,0	2,3	Los Santos, Santander
1801	2019/01/23	06:59:20	3,028	-78,047	34,0	1,1	Océano Pacífico
1802	2019/01/23	07:07:33	3,981	-77,143	42,0	1,2	Buenaventura, Valle del Cauca
1803	2019/01/23	07:18:46	6,804	-73,146	142,0	1,8	Los Santos, Santander
1804	2019/01/23	07:31:01	6,746	-73,102	142,0	1,7	Los Santos, Santander
1805	2019/01/23	07:54:06	8,4	-74,716	2,0	2,5	Majagual, Sucre
1806	2019/01/23	08:58:36	7,101	-73,24	143,0	1,2	Lebrija, Santander
1807	2019/01/23	09:20:20	7,943	-73,25	142,0	1,5	Ábrego, Norte de Santander
1808	2019/01/23	09:36:54	7,907	-73,17	146,0	1,3	Ábrego, Norte de Santander
1809	2019/01/23	09:54:44	6,819	-73,229	144,0	2,0	Zapatoca, Santander
1810	2019/01/23	10:53:38	4,472	-73,543	0,0	1,4	Medina, Cundinamarca
1811	2019/01/23	11:41:18	6,924	-73,195	124,0	1,3	Girón, Santander
1812	2019/01/23	11:45:20	3,038	-77,677	71,0	1,2	Océano Pacífico
1813	2019/01/23	14:20:31	6,758	-73,117	140,0	1,9	Los Santos, Santander
1814	2019/01/23	15:11:45	11,233	-72,412	5,0	1,8	Maicao, la Guajira
1815	2019/01/23	16:53:38	5,137	-73,156	1,0	2,3	Miraflores, Boyacá
1816	2019/01/23	17:06:53	7,128	-72,2	4,0	2,1	Toledo, Norte de Santander
1817	2019/01/23	18:01:06	6,766	-73,353	130,0	1,3	Galán, Santander
1818	2019/01/23	18:25:08	6,802	-73,105	139,0	2,0	Los Santos, Santander
1819	2019/01/23	18:45:48	4,133	-77,016	32,0	1,6	El Litoral del San Juan (Docordó), Chocó
1820	2019/01/23	18:47:03	7,691	-74,663	30,0	1,2	El Bagre, Antioquia
1821	2019/01/23	19:55:28	11,121	-73,611	5,0	1,7	Dibulla, la Guajira
1822	2019/01/23	20:37:13	6,792	-73,111	143,0	2,0	Los Santos, Santander
1823	2019/01/23	21:00:02	7,117	-72,172	3,0	2,6	Toledo, Norte de Santander
1824	2019/01/23	21:05:16	6,772	-73,158	144,0	1,6	Los Santos, Santander
1825	2019/01/23	21:18:30	3,715	-74,851	46,0	1,3	Prado, Tolima
1826	2019/01/23	21:48:36	1,9	-76,026	21,0	1,1	Pitalito, Huila
1827	2019/01/23	22:04:31	6,772	-73,092	141,0	2,0	Los Santos, Santander
1828	2019/01/23	23:22:39	6,931	-76,618	0,0	1,9	Murindó, Antioquia
1829	2019/01/23	23:40:57	6,541	-73,541	104,0	1,7	El Carmen, Santander
1830	2019/01/24	00:06:16	4,633	-75,805	138,0	1,4	Quimbaya, Quindío
1831	2019/01/24	00:31:14	6,814	-73,167	147,0	2,7	Los Santos, Santander
1832	2019/01/24	00:37:27	7,587	-73,488	92,0	1,1	Rionegro, Santander
1833	2019/01/24	01:42:46	7,726	-74,234	66,0	1,2	Santa Rosa del Sur, Bolívar
1834	2019/01/24	02:13:18	6,686	-73,378	35,0	0,9	Galán, Santander
1835	2019/01/24	02:21:09	6,81	-73,169	141,0	1,8	Los Santos, Santander

N	FECHA	H:M:S	LAT	LON	Z	M	UBICACIÓN
1836	2019/01/24	02:25:23	6,891	-73,282	123,0	1,3	Betulia, Santander
1837	2019/01/24	02:28:02	6,812	-73,188	141,0	1,7	Zapatoca, Santander
1838	2019/01/24	02:42:52	7,129	-72,198	5,0	2,0	Toledo, Norte de Santander
1839	2019/01/24	02:53:45	10,499	-72,542	0,0	1,5	Venezuela
1840	2019/01/24	02:54:25	3,285	-74,738	13,0	1,1	Colombia, Huila
1841	2019/01/24	03:04:57	6,829	-73,179	152,0	5,3	Zapatoca, Santander
1842	2019/01/24	03:18:00	6,817	-73,156	149,0	2,6	Los Santos, Santander
1843	2019/01/24	03:50:41	4,12	-76,962	24,0	2,0	Buenaventura, Valle del Cauca
1844	2019/01/24	03:57:38	6,812	-73,152	125,0	1,7	Los Santos, Santander
1845	2019/01/24	04:08:09	7,676	-73,748	48,0	0,7	Sabana de Torres, Santander
1846	2019/01/24	04:13:35	6,826	-73,167	145,0	2,4	Los Santos, Santander
1847	2019/01/24	04:22:21	3,823	-77,171	20,0	1,4	Cerca a la costa oeste de Colombia
1848	2019/01/24	04:55:14	6,777	-73,169	140,0	1,9	Los Santos, Santander
1849	2019/01/24	05:08:57	6,824	-73,162	138,0	1,8	Los Santos, Santander
1850	2019/01/24	05:12:50	4,967	-78,24	23,0	1,9	Océano Pacífico
1851	2019/01/24	05:32:45	4,172	-76,876	76,0	1,5	El Litoral del San Juan (Docordó), Chocó
1852	2019/01/24	05:47:52	6,59	-73,533	108,0	1,6	El Carmen, Santander
1853	2019/01/24	05:58:15	6,781	-73,159	133,0	1,8	Los Santos, Santander
1854	2019/01/24	06:15:01	6,932	-73,147	146,0	1,7	Girón, Santander
1855	2019/01/24	06:23:35	6,809	-73,149	138,0	2,1	Los Santos, Santander
1856	2019/01/24	06:26:40	2,045	-75,767	6,0	1,5	Altamira, Huila
1857	2019/01/24	06:34:15	6,808	-73,164	144,0	2,4	Los Santos, Santander
1858	2019/01/24	06:46:26	7,156	-75,392	32,0	0,9	Valdivia, Antioquia
1859	2019/01/24	07:10:53	6,815	-73,17	147,0	2,1	Los Santos, Santander
1860	2019/01/24	08:17:45	7,185	-72,189	1,0	1,8	Toledo, Norte de Santander
1861	2019/01/24	08:24:36	9,958	-74,016	21,0	1,3	Ariguani (El Difícil), Magdalena
1862	2019/01/24	08:36:53	3,906	-76,308	128,0	1,3	Buga, Valle del Cauca
1863	2019/01/24	08:47:19	6,918	-73,633	6,0	0,9	San Vicente de Chucurí, Santander
1864	2019/01/24	08:55:52	7,364	-76,247	7,0	2,6	Ituango, Antioquia
1865	2019/01/24	09:00:06	8,059	-74,19	69,0	0,9	Santa Rosa del Sur, Bolívar
1866	2019/01/24	09:02:52	7,307	-76,185	17,0	1,2	Ituango, Antioquia
1867	2019/01/24	09:04:42	7,058	-73,412	114,0	1,2	Betulia, Santander
1868	2019/01/24	09:10:33	6,557	-73,752	87,0	1,5	Simacota, Santander
1869	2019/01/24	09:14:25	7,314	-76,159	14,0	1,3	Ituango, Antioquia
1870	2019/01/24	09:23:46	6,411	-76,483	0,0	1,4	Urrao, Antioquia
1871	2019/01/24	09:43:39	7,174	-72,166	4,0	2,1	Toledo, Norte de Santander
1872	2019/01/24	09:44:14	6,77	-73,324	120,0	2,2	Zapatoca, Santander
1873	2019/01/24	09:50:59	6,742	-73,453	40,0	1,0	San Vicente de Chucurí, Santander
1874	2019/01/24	09:57:26	7,332	-76,128	2,0	1,7	Ituango, Antioquia
1875	2019/01/24	10:01:58	7,313	-76,154	1,0	1,6	Ituango, Antioquia
1876	2019/01/24	10:04:05	7,3	-76,155	0,0	1,3	Ituango, Antioquia
1877	2019/01/24	10:37:38	7,29	-76,123	1,0	1,1	Ituango, Antioquia
1878	2019/01/24	10:39:35	7,284	-76,177	18,0	1,2	Ituango, Antioquia
1879	2019/01/24	11:02:52	3,877	-76,104	4,0	1,0	Buga, Valle del Cauca
1880	2019/01/24	11:09:54	6,802	-73,158	132,0	1,8	Los Santos, Santander
1881	2019/01/24	11:15:43	6,038	-73,754	116,0	1,5	Bolívar, Santander

N	FECHA	H:M:S	LAT	LON	Z	M	UBICACIÓN
1882	2019/01/24	11:33:27	3,959	-76,936	46,0	1,2	Buenaventura, Valle del Cauca
1883	2019/01/24	12:14:56	6,711	-73,266	136,0	1,5	Zapatoca, Santander
1884	2019/01/24	12:25:33	7,129	-72,193	2,0	2,0	Toledo, Norte de Santander
1885	2019/01/24	12:34:18	7,122	-72,195	3,0	2,3	Toledo, Norte de Santander
1886	2019/01/24	12:53:13	7,092	-72,248	4,0	1,9	Toledo, Norte de Santander
1887	2019/01/24	12:59:32	6,801	-73,175	144,0	1,8	Los Santos, Santander
1888	2019/01/24	13:19:17	6,395	-73,685	107,0	1,4	Vélez, Santander
1889	2019/01/24	13:28:36	7,451	-73,164	137,0	1,4	El Playón, Santander
1890	2019/01/24	13:55:27	6,91	-73,653	12,0	1,2	San Vicente de Chucurí, Santander
1891	2019/01/24	14:32:17	6,811	-73,17	147,0	2,3	Los Santos, Santander
1892	2019/01/24	15:04:57	2,038	-77,082	131,0	1,7	Patía (El Bordo), Cauca
1893	2019/01/24	15:52:28	7,408	-73,354	128,0	1,1	Lebrija, Santander
1894	2019/01/24	16:59:34	6,792	-73,171	143,0	2,0	Los Santos, Santander
1895	2019/01/24	17:03:58	6,027	-73,74	112,0	1,8	Bolívar, Santander
1896	2019/01/24	17:24:55	6,774	-73,198	136,0	1,7	Los Santos, Santander
1897	2019/01/24	17:30:02	6,805	-73,168	140,0	1,7	Los Santos, Santander
1898	2019/01/24	17:48:10	5,257	-76,634	50,0	1,6	Unión Panamericana (Animas), Chocó
1899	2019/01/24	17:56:55	8,296	-73,202	72,0	1,0	La Playa, Norte de Santander
1900	2019/01/24	18:22:19	7,862	-74,284	45,0	1,3	Santa Rosa del Sur, Bolívar
1901	2019/01/24	19:41:04	6,761	-73,258	156,0	1,5	Zapatoca, Santander
1902	2019/01/24	19:46:04	6,81	-73,161	143,0	1,7	Los Santos, Santander
1903	2019/01/24	19:54:23	5,271	-73,778	141,0	1,6	Cucunubá, Cundinamarca
1904	2019/01/24	20:42:03	4,182	-75,972	148,0	1,4	Bugalagrande, Valle del Cauca
1905	2019/01/24	21:00:34	6,851	-73,155	151,0	2,8	Los Santos, Santander
1906	2019/01/24	21:45:20	6,785	-73,221	140,0	1,6	Zapatoca, Santander
1907	2019/01/24	21:51:49	6,792	-73,196	136,0	1,5	Los Santos, Santander
1908	2019/01/24	23:09:34	4,685	-76,204	104,0	1,4	El Cairo, Valle del Cauca
1909	2019/01/24	23:10:49	6,799	-76,37	5,0	1,6	Frontino, Antioquia
1910	2019/01/24	23:25:00	6,804	-73,19	146,0	1,4	Los Santos, Santander
1911	2019/01/24	23:26:00	1,279	-77,314	5,0	3,5	Área de influencia volcán Galeras
1912	2019/01/24	23:48:51	8,421	-73,69	84,0	0,9	Gamarra, Cesar
1913	2019/01/24	23:57:39	6,841	-76,671	18,0	1,5	Murindó, Antioquia
1914	2019/01/25	00:24:57	13,134	-81,337	3,0	2,2	Mar Caribe
1915	2019/01/25	00:43:48	7,434	-73,256	134,0	1,1	Rionegro, Santander
1916	2019/01/25	00:53:42	6,829	-73,162	144,0	2,0	Los Santos, Santander
1917	2019/01/25	01:11:02	6,914	-73,524	2,0	1,0	San Vicente de Chucurí, Santander
1918	2019/01/25	01:32:49	7,304	-76,136	0,0	1,4	Ituango, Antioquia
1919	2019/01/25	02:18:09	6,783	-73,16	144,0	1,7	Los Santos, Santander
1920	2019/01/25	02:25:33	7,504	-73,414	118,0	1,2	Rionegro, Santander
1921	2019/01/25	02:31:03	6,84	-73,166	150,0	2,1	Los Santos, Santander
1922	2019/01/25	02:54:08	6,859	-73,412	124,0	1,2	San Vicente de Chucurí, Santander
1923	2019/01/25	03:19:09	4,666	-76,162	99,0	1,3	Versalles, Valle del Cauca
1924	2019/01/25	03:25:04	6,785	-73,145	147,0	1,6	Los Santos, Santander
1925	2019/01/25	03:36:53	2,467	-75,551	10,0	1,2	Gigante, Huila
1926	2019/01/25	03:47:30	3,886	-76,252	110,0	1,2	Buga, Valle del Cauca
1927	2019/01/25	03:51:12	6,789	-73,168	143,0	1,8	Los Santos, Santander

N	FECHA	H:M:S	LAT	LON	Z	M	UBICACIÓN
1928	2019/01/25	04:00:37	11,169	-72,322	65,0	1,7	Maicao, la Guajira
1929	2019/01/25	04:11:24	7,283	-76,164	3,0	1,1	Ituango, Antioquia
1930	2019/01/25	04:11:49	7,251	-76,145	14,0	1,1	Ituango, Antioquia
1931	2019/01/25	04:13:08	6,774	-73,108	131,0	1,7	Los Santos, Santander
1932	2019/01/25	04:24:10	7,32	-74,028	11,0	0,9	Cantagallo, Bolívar
1933	2019/01/25	04:25:22	5,13	-73,011	2,0	1,6	Páez, Boyacá
1934	2019/01/25	04:34:38	6,796	-73,161	138,0	1,8	Los Santos, Santander
1935	2019/01/25	04:35:15	7,54	-77,487	30,0	1,8	Riosucio, Chocó
1936	2019/01/25	04:57:21	6,81	-73,14	131,0	2,9	Los Santos, Santander
1937	2019/01/25	06:01:49	5,617	-74,1	116,0	1,3	San Pablo de Borbur, Boyacá
1938	2019/01/25	06:05:36	7,112	-72,228	4,0	1,6	Toledo, Norte de Santander
1939	2019/01/25	06:15:51	6,787	-73,146	132,0	1,7	Los Santos, Santander
1940	2019/01/25	06:21:42	8,066	-73,29	17,0	0,7	Ábrego, Norte de Santander
1941	2019/01/25	06:32:31	7,443	-73,257	44,0	0,9	El Playón, Santander
1942	2019/01/25	06:45:30	2,426	-78,014	47,0	2,2	Santa Bárbara (Iscuandé), Nariño
1943	2019/01/25	06:52:33	8,953	-73,545	105,0	2,0	Pailitas, Cesar
1944	2019/01/25	06:58:54	6,83	-73,168	142,0	2,2	Los Santos, Santander
1945	2019/01/25	07:00:50	6,398	-77,599	4,0	2,0	Océano Pacífico
1946	2019/01/25	07:05:23	4,686	-77,002	19,0	1,3	Istmina, Chocó
1947	2019/01/25	07:05:55	6,737	-76,444	1,0	1,4	Frontino, Antioquia
1948	2019/01/25	07:31:44	6,076	-73,699	117,0	1,9	Vélez, Santander
1949	2019/01/25	07:38:57	6,766	-73,13	131,0	1,7	Los Santos, Santander
1950	2019/01/25	07:47:53	2,411	-75,528	16,0	1,6	Gigante, Huila
1951	2019/01/25	07:49:03	3,837	-76,56	84,0	1,9	Restrepo, Valle del Cauca
1952	2019/01/25	07:53:27	5,495	-74,013	117,0	1,7	Coper, Boyacá
1953	2019/01/25	07:54:34	4,092	-76,886	38,0	1,4	El Litoral del San Juan (Docordó), Chocó
1954	2019/01/25	07:56:01	7,315	-76,149	2,0	1,2	Ituango, Antioquia
1955	2019/01/25	08:24:10	6,779	-73,146	135,0	2,1	Los Santos, Santander
1956	2019/01/25	08:35:28	10,287	-74,562	26,0	2,0	El Piñón, Magdalena
1957	2019/01/25	08:44:43	5,274	-73,747	142,0	2,6	Cucunubá, Cundinamarca
1958	2019/01/25	08:52:45	6,176	-75,01	15,0	0,8	San Carlos, Antioquia
1959	2019/01/25	08:56:58	6,859	-73,329	5,0	1,0	Zapatoca, Santander
1960	2019/01/25	09:22:12	6,819	-73,147	136,0	1,8	Los Santos, Santander
1961	2019/01/25	09:33:14	6,83	-73,158	146,0	1,9	Los Santos, Santander
1962	2019/01/25	09:53:39	6,842	-73,178	145,0	2,6	Zapatoca, Santander
1963	2019/01/25	11:14:23	6,809	-73,166	145,0	3,1	Los Santos, Santander
1964	2019/01/25	11:18:38	11,388	-72,83	60,0	2,4	Riohacha, la Guajira
1965	2019/01/25	11:43:40	3,264	-74,385	4,0	1,8	Uribe, Meta
1966	2019/01/25	13:19:04	7,622	-73,578	83,0	1,2	Rionegro, Santander
1967	2019/01/25	13:36:42	6,838	-73,166	138,0	1,7	Los Santos, Santander
1968	2019/01/25	14:09:46	6,793	-73,156	140,0	2,0	Los Santos, Santander
1969	2019/01/25	14:24:45	6,836	-73,186	145,0	2,3	Zapatoca, Santander
1970	2019/01/25	14:41:39	6,782	-73,711	10,0	1,0	San Vicente de Chucurí, Santander
1971	2019/01/25	15:10:37	4,037	-76,281	134,0	1,8	San Pedro, Valle del Cauca
1972	2019/01/25	15:56:14	5,152	-76,512	55,0	1,3	Condoto, Chocó
1973	2019/01/25	16:22:45	6,791	-73,151	146,0	1,8	Los Santos, Santander

N	FECHA	H:M:S	LAT	LON	Z	M	UBICACIÓN
1974	2019/01/25	16:53:47	7,32	-74,46	55,0	1,2	Segovia, Antioquia
1975	2019/01/25	16:56:29	11,073	-72,245	93,0	2,2	Cerca a la costa norte de Colombia
1976	2019/01/25	18:07:57	6,438	-73,574	110,0	1,2	Santa Helena del Opón, Santander
1977	2019/01/25	18:21:13	6,87	-73,205	147,0	2,1	Zapatoca, Santander
1978	2019/01/25	18:21:26	6,979	-76,276	11,0	1,4	Dabeiba, Antioquia
1979	2019/01/25	18:33:51	6,869	-73,501	1,0	2,1	San Vicente de Chucurí, Santander
1980	2019/01/25	18:36:45	7,662	-73,584	105,0	1,0	Rionegro, Santander
1981	2019/01/25	21:28:02	6,822	-73,164	149,0	2,3	Los Santos, Santander
1982	2019/01/25	21:45:07	6,831	-73,194	143,0	1,5	Zapatoca, Santander
1983	2019/01/25	21:53:54	7,098	-76,248	13,0	1,3	Dabeiba, Antioquia
1984	2019/01/25	22:02:07	8,079	-73,565	96,0	1,1	Rio de Oro, Cesar
1985	2019/01/25	22:17:52	3,309	-74,348	4,0	1,7	Uribe, Meta
1986	2019/01/25	22:26:10	2,512	-75,419	3,0	1,2	Hobo, Huila
1987	2019/01/25	22:55:23	5,373	-74,388	1,0	1,0	La Palma, Cundinamarca
1988	2019/01/25	22:56:19	5,758	-75,915	49,0	1,2	Hispania, Antioquia
1989	2019/01/25	22:58:43	5,367	-74,36	3,0	1,1	La Palma, Cundinamarca
1990	2019/01/25	23:07:49	5,359	-74,356	4,0	2,1	Topaipí, Cundinamarca
1991	2019/01/25	23:08:59	5,387	-74,351	4,0	1,4	Topaipí, Cundinamarca
1992	2019/01/25	23:17:36	2,838	-79,398	12,0	2,0	Océano Pacifico
1993	2019/01/25	23:18:07	5,422	-74,35	23,0	1,0	Yacopí, Cundinamarca
1994	2019/01/25	23:33:17	7,174	-78,69	24,0	1,9	Océano Pacifico
1995	2019/01/25	23:36:41	6,778	-73,598	104,0	1,0	El Carmen, Santander
1996	2019/01/25	23:45:09	5,369	-74,355	4,0	1,7	Topaipí, Cundinamarca
1997	2019/01/25	23:52:39	5,38	-74,359	4,0	0,6	Topaipí, Cundinamarca
1998	2019/01/25	23:54:21	7,493	-74,095	17,0	1,0	San Pablo, Bolívar
1999	2019/01/26	00:33:50	1,583	-76,615	4,0	1,5	Santa Rosa, Cauca
2000	2019/01/26	00:40:08	6,818	-73,146	149,0	1,8	Los Santos, Santander
2001	2019/01/26	00:55:51	4,224	-77,148	60,0	1,5	El Litoral del San Juan (Docordó), Chocó
2002	2019/01/26	01:06:32	6,794	-73,136	142,0	1,8	Los Santos, Santander
2003	2019/01/26	01:20:32	6,758	-73,09	146,0	1,8	Los Santos, Santander
2004	2019/01/26	01:23:57	4,06	-75,515	4,0	1,1	Roncesvalles, Tolima
2005	2019/01/26	01:51:21	6,838	-73,187	132,0	1,6	Zapatoca, Santander
2006	2019/01/26	02:14:19	8,012	-73,265	27,0	0,6	Ábrego, Norte de Santander
2007	2019/01/26	02:27:09	6,811	-73,138	143,0	1,9	Los Santos, Santander
2008	2019/01/26	02:53:35	8,968	-73,724	8,0	2,1	Tamalameque, Cesar
2009	2019/01/26	02:56:41	3,946	-76,32	117,0	1,4	Buga, Valle del Cauca
2010	2019/01/26	03:15:41	6,81	-73,152	146,0	1,9	Los Santos, Santander
2011	2019/01/26	03:23:26	6,293	-73,8	102,0	1,1	Landázuri, Santander
2012	2019/01/26	03:46:20	8,769	-73,61	93,0	1,5	Pelaya, Cesar
2013	2019/01/26	03:52:18	3,95	-76,92	30,0	1,6	Buenaventura, Valle del Cauca
2014	2019/01/26	04:06:08	5,262	-74,807	38,0	1,2	Honda, Tolima
2015	2019/01/26	04:28:27	4,616	-76,133	60,0	1,2	Toro, Valle del Cauca
2016	2019/01/26	04:47:14	6,81	-73,159	142,0	1,6	Los Santos, Santander
2017	2019/01/26	05:00:39	6,397	-73,503	116,0	2,0	Santa Helena del Opón, Santander
2018	2019/01/26	05:04:25	8,616	-73,396	123,0	1,8	El Carmen, Norte de Santander
2019	2019/01/26	05:20:15	6,076	-73,663	117,0	1,2	Chipatá, Santander

N	FECHA	H:M:S	LAT	LON	Z	M	UBICACIÓN
2020	2019/01/26	05:48:48	6,528	-74,098	68,0	1,9	Cimitarra, Santander
2021	2019/01/26	05:56:00	6,815	-73,144	144,0	1,9	Los Santos, Santander
2022	2019/01/26	05:58:26	7,294	-76,174	19,0	1,8	Ituango, Antioquia
2023	2019/01/26	06:03:58	7,322	-76,142	0,0	1,8	Ituango, Antioquia
2024	2019/01/26	06:09:58	4,41	-76,199	93,0	1,4	Roldanillo, Valle del Cauca
2025	2019/01/26	06:13:08	8,295	-73,618	96,0	1,1	Aguachica, Cesar
2026	2019/01/26	06:44:36	6,856	-73,406	119,0	1,6	San Vicente de Chucurí, Santander
2027	2019/01/26	06:57:03	4,594	-75,972	4,0	1,3	Obando, Valle del Cauca
2028	2019/01/26	07:21:06	6,698	-76,724	4,0	1,7	Murindó, Antioquia
2029	2019/01/26	07:34:50	3,914	-76,914	22,0	1,5	Buenaventura, Valle del Cauca
2030	2019/01/26	07:36:18	6,81	-73,151	151,0	2,0	Los Santos, Santander
2031	2019/01/26	07:38:20	6,81	-73,183	145,0	1,9	Los Santos, Santander
2032	2019/01/26	07:43:58	7,62	-73,435	121,0	1,1	La Esperanza, Norte de Santander
2033	2019/01/26	07:48:08	7,412	-73,263	133,0	1,0	Rionegro, Santander
2034	2019/01/26	08:03:10	5,734	-73,861	114,0	1,5	Albania, Santander
2035	2019/01/26	08:18:18	7,074	-76,264	11,0	1,7	Dabeiba, Antioquia
2036	2019/01/26	08:25:44	6,814	-73,165	149,0	2,2	Los Santos, Santander
2037	2019/01/26	08:31:37	4,829	-72,966	16,0	1,4	Monterrey, Casanare
2038	2019/01/26	08:54:28	10,515	-73,396	21,0	1,4	Valledupar, Cesar
2039	2019/01/26	09:12:44	2,153	-76,397	2,0	1,1	Isnos, Huila
2040	2019/01/26	09:30:13	2,176	-76,431	1,0	0,7	San Agustín, Huila
2041	2019/01/26	10:01:50	6,801	-73,161	144,0	1,8	Los Santos, Santander
2042	2019/01/26	10:12:45	6,9	-74,201	83,0	1,1	Yondó (Casabe), Antioquia
2043	2019/01/26	10:42:16	6,793	-73,118	136,0	1,9	Los Santos, Santander
2044	2019/01/26	11:01:33	6,732	-73,236	140,0	1,8	Zapatoca, Santander
2045	2019/01/26	11:06:03	3,69	-78,325	31,0	3,8	Océano Pacífico
2046	2019/01/26	11:22:02	4,444	-76,144	104,0	2,0	Roldanillo, Valle del Cauca
2047	2019/01/26	12:15:38	6,401	-73,633	107,0	3,2	Santa Helena del Opón, Santander
2048	2019/01/26	12:27:09	6,402	-73,51	3,0	1,5	Santa Helena del Opón, Santander
2049	2019/01/26	12:32:26	2,981	-75,97	1,0	5,5	Planadas, Tolima
2050	2019/01/26	12:35:25	3,016	-75,952	8,0	3,5	Área de influencia volcán Nevado del Huila
2051	2019/01/26	12:37:13	10,585	-73,519	5,0	3,3	Pueblo Bello, Cesar
2052	2019/01/26	12:38:37	3,032	-75,942	11,0	3,5	Área de influencia volcán Nevado del Huila
2053	2019/01/26	12:46:04	2,984	-75,997	0,0	3,2	Área de influencia volcán Nevado del Huila
2054	2019/01/26	12:53:33	3,036	-75,948	0,0	2,1	Área de influencia Volcán Nevado del Huila
2055	2019/01/26	12:55:06	3,003	-75,982	1,0	2,1	Área de influencia Volcán Nevado del Huila
2056	2019/01/26	12:56:38	3,046	-75,945	6,0	3,3	Área de influencia volcán Nevado del Huila
2057	2019/01/26	12:56:55	3,047	-75,933	9,0	3,4	Área de influencia volcán Nevado del Huila
2058	2019/01/26	12:58:20	6,785	-73,154	145,0	2,3	Los Santos, Santander
2059	2019/01/26	13:00:05	2,95	-75,962	3,0	1,9	Área de influencia Volcán Nevado del Huila
2060	2019/01/26	13:08:04	3,032	-75,948	7,0	2,1	Área de influencia Volcán Nevado del Huila
2061	2019/01/26	13:10:54	2,982	-75,971	0,0	3,5	Planadas, Tolima
2062	2019/01/26	13:15:46	3,073	-75,99	11,0	1,7	Área de influencia Volcán Nevado del Huila
2063	2019/01/26	13:26:02	3,031	-75,966	1,0	1,9	Área de influencia Volcán Nevado del Huila
2064	2019/01/26	13:27:19	3,004	-75,956	0,0	3,3	Área de influencia volcán Nevado del Huila
2065	2019/01/26	13:29:52	3,038	-75,933	10,0	3,0	Área de influencia volcán Nevado del Huila

N	FECHA	H:M:S	LAT	LON	Z	M	UBICACIÓN
2066	2019/01/26	13:30:07	3,04	-75,936	9,0	3,0	Área de influencia volcán Nevado del Huila
2067	2019/01/26	13:31:57	6,877	-73,136	140,0	2,0	Los Santos, Santander
2068	2019/01/26	13:34:48	3,017	-75,964	1,0	1,3	Área de influencia Volcán Nevado del Huila
2069	2019/01/26	13:46:33	3,018	-75,942	10,0	3,2	Área de influencia volcán Nevado del Huila
2070	2019/01/26	13:54:12	3,194	-75,092	1,0	1,4	Villavieja, Huila
2071	2019/01/26	13:56:34	2,996	-75,966	2,0	1,8	Área de influencia Volcán Nevado del Huila
2072	2019/01/26	13:57:22	3,017	-75,948	1,0	1,7	Área de influencia Volcán Nevado del Huila
2073	2019/01/26	13:58:52	3,03	-75,948	5,0	1,9	Área de influencia Volcán Nevado del Huila
2074	2019/01/26	14:04:45	3,008	-75,961	0,0	2,3	Área de influencia Volcán Nevado del Huila
2075	2019/01/26	14:07:29	3,028	-75,949	1,0	1,9	Área de influencia Volcán Nevado del Huila
2076	2019/01/26	14:11:30	2,996	-75,992	0,0	1,7	Área de influencia Volcán Nevado del Huila
2077	2019/01/26	14:15:08	2,995	-75,982	1,0	1,9	Área de influencia Volcán Nevado del Huila
2078	2019/01/26	14:16:21	3,002	-75,983	1,0	1,8	Área de influencia Volcán Nevado del Huila
2079	2019/01/26	14:17:36	3,011	-75,978	1,0	1,9	Área de influencia Volcán Nevado del Huila
2080	2019/01/26	14:21:29	3,014	-75,967	2,0	1,8	Área de influencia Volcán Nevado del Huila
2081	2019/01/26	14:22:29	3,03	-75,957	6,0	1,8	Área de influencia Volcán Nevado del Huila
2082	2019/01/26	14:25:43	3,024	-75,956	1,0	2,2	Área de influencia Volcán Nevado del Huila
2083	2019/01/26	14:26:54	3,014	-75,981	8,0	1,7	Área de influencia Volcán Nevado del Huila
2084	2019/01/26	14:27:32	3,032	-75,954	1,0	1,7	Área de influencia Volcán Nevado del Huila
2085	2019/01/26	14:30:22	3,084	-75,969	11,0	1,3	Área de influencia Volcán Nevado del Huila
2086	2019/01/26	14:35:48	3,011	-75,964	9,0	3,4	Área de influencia volcán Nevado del Huila
2087	2019/01/26	14:37:54	3,042	-75,972	0,0	1,3	Área de influencia Volcán Nevado del Huila
2088	2019/01/26	14:39:58	3,005	-75,978	0,0	1,2	Área de influencia Volcán Nevado del Huila
2089	2019/01/26	14:41:56	3,01	-75,965	2,0	1,4	Área de influencia Volcán Nevado del Huila
2090	2019/01/26	14:43:47	2,986	-75,971	1,0	1,3	Área de influencia Volcán Nevado del Huila
2091	2019/01/26	14:45:10	2,968	-75,971	7,0	1,2	Área de influencia Volcán Nevado del Huila
2092	2019/01/26	14:47:11	3,036	-75,959	2,0	1,6	Área de influencia Volcán Nevado del Huila
2093	2019/01/26	14:48:00	3,009	-75,954	4,0	1,4	Área de influencia Volcán Nevado del Huila
2094	2019/01/26	14:55:08	2,984	-75,987	1,0	1,4	Área de influencia Volcán Nevado del Huila
2095	2019/01/26	14:56:18	2,993	-75,993	1,0	1,1	Área de influencia Volcán Nevado del Huila
2096	2019/01/26	14:56:58	10,577	-73,502	5,0	1,7	Valledupar, Cesar
2097	2019/01/26	14:58:06	3,022	-75,975	0,0	1,3	Área de influencia Volcán Nevado del Huila
2098	2019/01/26	15:01:18	3,008	-75,972	2,0	1,8	Área de influencia Volcán Nevado del Huila
2099	2019/01/26	15:07:01	3,024	-75,964	8,0	1,3	Área de influencia Volcán Nevado del Huila
2100	2019/01/26	15:12:41	3,019	-75,954	10,0	3,0	Área de influencia volcán Nevado del Huila
2101	2019/01/26	15:14:20	3,034	-75,946	9,0	3,2	Área de influencia volcán Nevado del Huila
2102	2019/01/26	15:20:50	3,033	-75,949	13,0	3,0	Área de influencia volcán Nevado del Huila
2103	2019/01/26	15:23:53	3,037	-75,993	0,0	1,6	Área de influencia Volcán Nevado del Huila
2104	2019/01/26	15:24:43	3,034	-75,95	0,0	1,8	Área de influencia Volcán Nevado del Huila
2105	2019/01/26	15:26:53	3,026	-75,994	0,0	1,4	Área de influencia Volcán Nevado del Huila
2106	2019/01/26	15:32:08	5,3	-74,765	15,0	1,3	La Dorada, Caldas
2107	2019/01/26	15:34:04	3,03	-75,993	0,0	0,9	Área de influencia Volcán Nevado del Huila
2108	2019/01/26	15:34:39	3,035	-75,944	4,0	2,0	Área de influencia Volcán Nevado del Huila
2109	2019/01/26	15:40:39	2,997	-75,982	0,0	1,0	Área de influencia Volcán Nevado del Huila
2110	2019/01/26	15:47:35	3,048	-75,936	10,0	3,2	Área de influencia volcán Nevado del Huila
2111	2019/01/26	15:51:27	3,015	-75,985	0,0	1,2	Área de influencia Volcán Nevado del Huila

N	FECHA	H:M:S	LAT	LON	Z	M	UBICACIÓN
2112	2019/01/26	15:53:44	2,979	-75,971	2,0	1,4	Área de influencia Volcán Nevado del Huila
2113	2019/01/26	15:57:24	3,045	-75,944	7,0	1,6	Área de influencia Volcán Nevado del Huila
2114	2019/01/26	15:58:25	3,032	-75,94	1,0	2,1	Área de influencia Volcán Nevado del Huila
2115	2019/01/26	16:00:31	6,828	-73,252	135,0	1,6	Zapatoca, Santander
2116	2019/01/26	16:01:23	3,045	-75,978	0,0	1,3	Área de influencia Volcán Nevado del Huila
2117	2019/01/26	16:02:25	3,046	-75,99	0,0	1,3	Área de influencia Volcán Nevado del Huila
2118	2019/01/26	16:06:40	3,024	-75,976	0,0	1,1	Área de influencia Volcán Nevado del Huila
2119	2019/01/26	16:09:53	3,012	-75,982	1,0	0,8	Área de influencia Volcán Nevado del Huila
2120	2019/01/26	16:13:12	2,998	-75,974	2,0	1,6	Área de influencia Volcán Nevado del Huila
2121	2019/01/26	16:13:54	2,996	-75,975	2,0	2,2	Área de influencia Volcán Nevado del Huila
2122	2019/01/26	16:15:41	3,01	-75,976	0,0	2,0	Área de influencia Volcán Nevado del Huila
2123	2019/01/26	16:18:50	3,033	-75,949	4,0	1,6	Área de influencia Volcán Nevado del Huila
2124	2019/01/26	16:22:33	3,014	-75,994	0,0	1,1	Área de influencia Volcán Nevado del Huila
2125	2019/01/26	16:23:08	6,818	-73,219	136,0	1,8	Zapatoca, Santander
2126	2019/01/26	16:23:27	3,01	-75,984	0,0	2,2	Área de influencia Volcán Nevado del Huila
2127	2019/01/26	16:28:42	3,04	-75,958	4,0	1,3	Área de influencia Volcán Nevado del Huila
2128	2019/01/26	16:32:16	3,014	-75,974	0,0	2,2	Área de influencia Volcán Nevado del Huila
2129	2019/01/26	16:42:15	3,023	-75,99	0,0	1,3	Área de influencia Volcán Nevado del Huila
2130	2019/01/26	16:45:07	8,47	-73,704	91,0	1,5	La Gloria, Cesar
2131	2019/01/26	16:49:29	3,028	-75,978	0,0	1,2	Área de influencia Volcán Nevado del Huila
2132	2019/01/26	16:53:28	2,995	-75,96	0,0	3,6	Área de influencia volcán Nevado del Huila
2133	2019/01/26	16:54:30	2,997	-75,965	4,0	2,1	Área de influencia Volcán Nevado del Huila
2134	2019/01/26	17:01:21	3,006	-75,971	1,0	0,9	Área de influencia Volcán Nevado del Huila
2135	2019/01/26	17:02:52	2,996	-75,998	1,0	1,0	Área de influencia Volcán Nevado del Huila
2136	2019/01/26	17:07:41	2,997	-75,996	5,0	0,8	Área de influencia Volcán Nevado del Huila
2137	2019/01/26	17:08:37	8,56	-73,647	92,0	1,3	La Gloria, Cesar
2138	2019/01/26	17:12:55	6,72	-76,782	22,0	1,9	Murindó, Antioquia
2139	2019/01/26	17:16:46	3,021	-75,984	0,0	1,1	Área de influencia Volcán Nevado del Huila
2140	2019/01/26	17:20:19	3,034	-75,94	4,0	1,8	Área de influencia Volcán Nevado del Huila
2141	2019/01/26	17:24:07	2,99	-75,978	0,0	1,2	Área de influencia Volcán Nevado del Huila
2142	2019/01/26	17:29:33	3,029	-75,966	0,0	1,2	Área de influencia Volcán Nevado del Huila
2143	2019/01/26	17:33:45	3,022	-75,98	0,0	1,0	Área de influencia Volcán Nevado del Huila
2144	2019/01/26	17:37:07	3,014	-75,974	1,0	1,4	Área de influencia Volcán Nevado del Huila
2145	2019/01/26	17:41:28	3,028	-75,953	1,0	2,1	Área de influencia Volcán Nevado del Huila
2146	2019/01/26	17:42:43	2,993	-75,982	0,0	1,0	Área de influencia Volcán Nevado del Huila
2147	2019/01/26	17:46:13	3,016	-75,971	0,0	1,2	Área de influencia Volcán Nevado del Huila
2148	2019/01/26	17:49:37	3,025	-75,954	0,0	2,0	Área de influencia Volcán Nevado del Huila
2149	2019/01/26	17:53:07	6,838	-73,194	141,0	1,7	Zapatoca, Santander
2150	2019/01/26	17:53:50	2,991	-75,967	1,0	1,0	Área de influencia Volcán Nevado del Huila
2151	2019/01/26	18:03:21	3,032	-75,944	11,0	3,0	Área de influencia volcán Nevado del Huila
2152	2019/01/26	18:07:27	3,014	-75,992	0,0	1,2	Área de influencia Volcán Nevado del Huila
2153	2019/01/26	18:10:02	3,007	-75,981	6,0	1,8	Área de influencia Volcán Nevado del Huila
2154	2019/01/26	18:10:51	3,0	-75,966	7,0	1,3	Área de influencia Volcán Nevado del Huila
2155	2019/01/26	18:13:10	3,01	-75,98	0,0	1,3	Área de influencia Volcán Nevado del Huila
2156	2019/01/26	18:27:19	8,526	-73,185	138,0	1,2	San Calixto, Norte de Santander
2157	2019/01/26	18:34:44	3,007	-75,985	0,0	1,3	Área de influencia Volcán Nevado del Huila

N	FECHA	H:M:S	LAT	LON	Z	M	UBICACIÓN
2158	2019/01/26	18:51:56	3,022	-75,983	0,0	0,9	Área de influencia Volcán Nevado del Huila
2159	2019/01/26	18:54:35	3,038	-75,96	1,0	1,7	Área de influencia Volcán Nevado del Huila
2160	2019/01/26	18:56:40	3,744	-78,884	34,0	2,2	Océano Pacífico
2161	2019/01/26	18:59:47	7,452	-73,32	122,0	1,5	Rionegro, Santander
2162	2019/01/26	19:00:59	10,262	-73,127	0,0	1,5	San Diego, Cesar
2163	2019/01/26	19:12:22	6,785	-73,176	141,0	1,7	Los Santos, Santander
2164	2019/01/26	19:14:42	3,038	-75,971	0,0	1,3	Área de influencia Volcán Nevado del Huila
2165	2019/01/26	19:39:05	3,032	-75,985	1,0	1,1	Área de influencia Volcán Nevado del Huila
2166	2019/01/26	20:00:11	3,049	-75,971	0,0	1,2	Área de influencia Volcán Nevado del Huila
2167	2019/01/26	20:01:40	3,026	-75,947	4,0	1,5	Área de influencia Volcán Nevado del Huila
2168	2019/01/26	20:08:55	4,874	-78,269	63,0	2,2	Océano Pacífico
2169	2019/01/26	20:09:09	3,003	-75,978	1,0	1,2	Área de influencia Volcán Nevado del Huila
2170	2019/01/26	20:10:48	3,021	-75,974	0,0	2,0	Área de influencia Volcán Nevado del Huila
2171	2019/01/26	20:14:45	4,816	-78,236	55,0	2,0	Océano Pacífico
2172	2019/01/26	20:23:16	3,036	-75,95	4,0	1,5	Área de influencia Volcán Nevado del Huila
2173	2019/01/26	20:26:30	3,014	-75,966	0,0	1,9	Área de influencia Volcán Nevado del Huila
2174	2019/01/26	20:26:46	6,793	-73,254	140,0	2,0	Zapatoca, Santander
2175	2019/01/26	20:32:27	7,171	-74,314	68,0	1,0	San Pablo, Bolívar
2176	2019/01/26	20:35:23	3,01	-75,942	1,0	3,0	Área de influencia volcán Nevado del Huila
2177	2019/01/26	20:36:37	7,107	-73,653	31,0	1,1	Barrancabermeja, Santander
2178	2019/01/26	20:37:31	3,018	-75,979	0,0	1,3	Área de influencia Volcán Nevado del Huila
2179	2019/01/26	20:40:33	3,008	-75,989	0,0	1,0	Área de influencia Volcán Nevado del Huila
2180	2019/01/26	20:48:49	3,024	-75,946	4,0	1,7	Área de influencia Volcán Nevado del Huila
2181	2019/01/26	20:57:07	3,02	-75,947	2,0	3,0	Área de influencia volcán Nevado del Huila
2182	2019/01/26	21:01:18	3,008	-75,971	1,0	1,6	Área de influencia Volcán Nevado del Huila
2183	2019/01/26	21:13:35	3,025	-75,977	0,0	1,3	Área de influencia Volcán Nevado del Huila
2184	2019/01/26	21:36:51	3,041	-75,96	4,0	1,5	Área de influencia Volcán Nevado del Huila
2185	2019/01/26	21:44:30	3,02	-75,952	8,0	3,2	Área de influencia volcán Nevado del Huila
2186	2019/01/26	21:57:29	3,029	-75,951	3,0	1,7	Área de influencia Volcán Nevado del Huila
2187	2019/01/26	22:03:33	3,039	-75,956	1,0	1,6	Área de influencia Volcán Nevado del Huila
2188	2019/01/26	22:13:05	7,425	-73,219	123,0	1,1	Rionegro, Santander
2189	2019/01/26	22:22:33	3,016	-76,004	0,0	1,2	Área de influencia Volcán Nevado del Huila
2190	2019/01/26	22:33:08	3,047	-75,955	6,0	1,4	Área de influencia Volcán Nevado del Huila
2191	2019/01/26	22:39:06	6,797	-73,18	138,0	1,9	Los Santos, Santander
2192	2019/01/26	22:47:15	6,084	-73,761	106,0	1,3	Bolívar, Santander
2193	2019/01/26	22:48:41	3,038	-75,963	4,0	1,6	Área de influencia Volcán Nevado del Huila
2194	2019/01/26	22:59:05	7,433	-73,245	131,0	1,1	Rionegro, Santander
2195	2019/01/26	23:01:42	3,018	-75,959	8,0	3,0	Área de influencia volcán Nevado del Huila
2196	2019/01/26	23:04:00	1,265	-77,295	9,0	2,4	Área de influencia volcán Galeras
2197	2019/01/26	23:07:46	7,817	-73,319	115,0	1,0	La Esperanza, Norte de Santander
2198	2019/01/26	23:18:23	3,009	-75,956	2,0	1,7	Área de influencia Volcán Nevado del Huila
2199	2019/01/26	23:28:09	3,052	-75,949	7,0	1,3	Área de influencia Volcán Nevado del Huila
2200	2019/01/26	23:30:48	0,92	-76,733	4,0	1,7	Villagarzón, Putumayo
2201	2019/01/26	23:36:27	6,76	-73,143	140,0	1,4	Los Santos, Santander
2202	2019/01/26	23:57:37	7,528	-73,09	158,0	1,3	Suratá, Santander
2203	2019/01/27	00:01:54	3,034	-75,964	6,0	1,2	Área de influencia Volcán Nevado del Huila

N	FECHA	H:M:S	LAT	LON	Z	M	UBICACIÓN
2204	2019/01/27	00:10:00	3,019	-75,947	0,0	1,7	Área de influencia Volcán Nevado del Huila
2205	2019/01/27	00:11:27	7,17	-76,169	0,0	1,5	Ituango, Antioquia
2206	2019/01/27	00:14:40	3,021	-75,954	1,0	1,8	Área de influencia Volcán Nevado del Huila
2207	2019/01/27	00:21:08	2,832	-76,565	23,0	0,7	Caldono, Cauca
2208	2019/01/27	00:22:21	7,314	-73,246	132,0	1,2	Rionegro, Santander
2209	2019/01/27	00:27:02	3,037	-75,979	0,0	1,1	Área de influencia Volcán Nevado del Huila
2210	2019/01/27	00:38:03	6,653	-75,83	29,0	2,6	Liborina, Antioquia
2211	2019/01/27	00:46:54	6,798	-73,196	153,0	1,3	Los Santos, Santander
2212	2019/01/27	00:59:54	6,183	-73,44	117,0	1,4	Guadalupe, Santander
2213	2019/01/27	01:03:03	11,192	-74,343	31,0	1,6	Mar Caribe
2214	2019/01/27	01:14:29	3,014	-75,965	1,0	1,3	Área de influencia Volcán Nevado del Huila
2215	2019/01/27	01:21:23	3,022	-75,954	0,0	0,9	Área de influencia Volcán Nevado del Huila
2216	2019/01/27	01:21:59	3,007	-75,986	2,0	0,9	Área de influencia Volcán Nevado del Huila
2217	2019/01/27	01:28:50	3,041	-75,972	0,0	1,0	Área de influencia Volcán Nevado del Huila
2218	2019/01/27	01:43:06	3,048	-76,0	0,0	1,2	Área de influencia Volcán Nevado del Huila
2219	2019/01/27	01:46:38	7,522	-72,832	4,0	1,5	Cucutilla, Norte de Santander
2220	2019/01/27	02:11:36	3,031	-75,971	0,0	1,1	Área de influencia Volcán Nevado del Huila
2221	2019/01/27	02:20:32	3,067	-75,957	0,0	1,3	Área de influencia Volcán Nevado del Huila
2222	2019/01/27	02:21:00	3,001	-75,985	2,0	1,3	Área de influencia Volcán Nevado del Huila
2223	2019/01/27	02:21:36	3,018	-75,974	0,0	1,3	Área de influencia Volcán Nevado del Huila
2224	2019/01/27	02:44:22	2,987	-75,975	2,0	0,9	Área de influencia Volcán Nevado del Huila
2225	2019/01/27	02:48:48	3,013	-75,979	0,0	0,9	Área de influencia Volcán Nevado del Huila
2226	2019/01/27	02:55:04	3,008	-75,996	0,0	1,1	Área de influencia Volcán Nevado del Huila
2227	2019/01/27	02:55:42	2,984	-75,978	1,0	0,7	Área de influencia Volcán Nevado del Huila
2228	2019/01/27	03:08:33	3,033	-75,974	7,0	0,9	Área de influencia Volcán Nevado del Huila
2229	2019/01/27	03:15:49	8,469	-73,165	134,0	1,5	San Calixto, Norte de Santander
2230	2019/01/27	03:36:57	2,996	-75,976	1,0	0,8	Área de influencia Volcán Nevado del Huila
2231	2019/01/27	03:38:09	2,995	-75,976	0,0	0,8	Área de influencia Volcán Nevado del Huila
2232	2019/01/27	03:41:53	3,005	-75,962	0,0	1,0	Área de influencia Volcán Nevado del Huila
2233	2019/01/27	03:49:35	3,049	-75,981	0,0	1,1	Área de influencia Volcán Nevado del Huila
2234	2019/01/27	03:58:02	6,831	-73,158	151,0	2,4	Los Santos, Santander
2235	2019/01/27	03:58:02	2,988	-75,95	2,0	1,0	Área de influencia Volcán Nevado del Huila
2236	2019/01/27	03:59:04	2,411	-79,394	5,0	2,6	Océano Pacífico
2237	2019/01/27	04:01:13	2,976	-75,98	0,0	0,9	Área de influencia Volcán Nevado del Huila
2238	2019/01/27	04:12:05	6,472	-73,572	104,0	1,2	Santa Helena del Opón, Santander
2239	2019/01/27	04:14:07	4,692	-76,191	126,0	1,9	El Cairo, Valle del Cauca
2240	2019/01/27	04:17:55	3,021	-75,971	0,0	0,9	Área de influencia Volcán Nevado del Huila
2241	2019/01/27	04:18:34	7,657	-76,34	4,0	1,4	Tierralta, Córdoba
2242	2019/01/27	04:41:36	6,724	-73,138	122,0	1,7	Jordán, Santander
2243	2019/01/27	04:52:16	3,038	-75,759	2,0	0,8	Área de influencia Volcán Nevado del Huila
2244	2019/01/27	04:52:18	5,102	-74,882	89,0	1,4	Armero (Guayabal), Tolima
2245	2019/01/27	04:54:10	3,04	-75,984	0,0	0,8	Área de influencia Volcán Nevado del Huila
2246	2019/01/27	04:56:19	2,974	-76,017	0,0	1,0	Planadas, Tolima
2247	2019/01/27	05:01:38	3,006	-75,985	0,0	0,9	Área de influencia Volcán Nevado del Huila
2248	2019/01/27	05:15:10	4,007	-76,542	65,0	1,5	Calima (El Darién), Valle del Cauca
2249	2019/01/27	05:17:06	6,577	-74,201	26,0	1,0	Cimitarra, Santander

N	FECHA	H:M:S	LAT	LON	Z	M	UBICACIÓN
2250	2019/01/27	05:18:23	6,922	-76,736	4,0	1,8	Murindó, Antioquia
2251	2019/01/27	05:18:36	7,596	-73,15	151,0	1,2	El Playón, Santander
2252	2019/01/27	05:46:25	6,767	-73,958	74,0	1,6	Puerto Parra, Santander
2253	2019/01/27	05:47:11	2,994	-75,985	2,0	1,3	Área de influencia Volcán Nevado del Huila
2254	2019/01/27	05:54:01	3,002	-75,985	0,0	0,8	Área de influencia Volcán Nevado del Huila
2255	2019/01/27	05:55:20	7,125	-75,225	47,0	1,3	Anorí, Antioquia
2256	2019/01/27	05:58:37	2,946	-75,994	0,0	0,8	Área de influencia Volcán Nevado del Huila
2257	2019/01/27	05:59:13	3,04	-75,961	9,0	0,9	Área de influencia Volcán Nevado del Huila
2258	2019/01/27	06:02:58	6,787	-73,139	129,0	1,8	Los Santos, Santander
2259	2019/01/27	06:03:00	2,975	-75,996	0,0	1,2	Área de influencia Volcán Nevado del Huila
2260	2019/01/27	06:05:56	6,807	-73,191	143,0	1,6	Zapatoca, Santander
2261	2019/01/27	06:08:58	6,818	-76,293	1,0	1,2	Dabeiba, Antioquia
2262	2019/01/27	06:15:10	6,791	-73,17	137,0	1,7	Los Santos, Santander
2263	2019/01/27	06:19:15	2,982	-75,976	2,0	1,6	Área de influencia Volcán Nevado del Huila
2264	2019/01/27	06:21:03	7,981	-74,091	61,0	1,3	Santa Rosa del Sur, Bolívar
2265	2019/01/27	06:25:34	3,016	-75,956	8,0	3,1	Área de influencia volcán Nevado del Huila
2266	2019/01/27	06:33:42	3,054	-75,947	5,0	1,7	Área de influencia Volcán Nevado del Huila
2267	2019/01/27	06:36:18	3,008	-75,981	1,0	1,3	Área de influencia Volcán Nevado del Huila
2268	2019/01/27	06:39:51	3,004	-75,989	2,0	0,8	Área de influencia Volcán Nevado del Huila
2269	2019/01/27	06:54:11	3,036	-75,957	6,0	1,3	Área de influencia Volcán Nevado del Huila
2270	2019/01/27	06:56:42	6,779	-73,174	139,0	1,7	Los Santos, Santander
2271	2019/01/27	07:04:48	3,03	-75,952	4,0	2,2	Área de influencia Volcán Nevado del Huila
2272	2019/01/27	07:10:00	6,768	-73,17	135,0	1,7	Los Santos, Santander
2273	2019/01/27	07:11:21	6,796	-73,165	132,0	1,8	Los Santos, Santander
2274	2019/01/27	07:13:33	6,908	-73,533	9,0	0,9	San Vicente de Chucurí, Santander
2275	2019/01/27	07:16:52	3,004	-75,959	9,0	3,0	Área de influencia volcán Nevado del Huila
2276	2019/01/27	07:24:16	6,827	-73,245	133,0	1,1	Zapatoca, Santander
2277	2019/01/27	07:24:40	2,559	-78,529	17,0	1,7	Océano Pacífico
2278	2019/01/27	07:26:46	3,006	-75,981	0,0	1,9	Área de influencia Volcán Nevado del Huila
2279	2019/01/27	07:29:41	3,044	-75,974	0,0	1,0	Área de influencia Volcán Nevado del Huila
2280	2019/01/27	07:30:59	6,8	-73,194	131,0	1,7	Los Santos, Santander
2281	2019/01/27	07:36:15	2,945	-75,963	4,0	0,8	Área de influencia Volcán Nevado del Huila
2282	2019/01/27	07:47:45	3,013	-75,972	1,0	1,4	Área de influencia Volcán Nevado del Huila
2283	2019/01/27	07:52:51	6,82	-73,186	139,0	1,6	Zapatoca, Santander
2284	2019/01/27	07:54:51	3,033	-75,97	3,0	0,9	Área de influencia Volcán Nevado del Huila
2285	2019/01/27	08:13:06	6,532	-73,562	110,0	1,6	Simacota, Santander
2286	2019/01/27	08:16:59	4,083	-78,104	52,0	1,7	Océano Pacífico
2287	2019/01/27	08:22:26	3,04	-75,928	10,0	3,4	Área de influencia volcán Nevado del Huila
2288	2019/01/27	08:29:01	3,008	-75,974	1,0	1,4	Área de influencia Volcán Nevado del Huila
2289	2019/01/27	08:43:13	3,0	-75,99	0,0	0,9	Área de influencia Volcán Nevado del Huila
2290	2019/01/27	09:04:24	3,039	-75,957	1,0	1,2	Área de influencia Volcán Nevado del Huila
2291	2019/01/27	09:09:11	3,013	-75,967	4,0	1,2	Área de influencia Volcán Nevado del Huila
2292	2019/01/27	09:12:12	5,063	-73,052	2,0	1,8	Páez, Boyacá
2293	2019/01/27	09:14:04	6,4	-73,658	104,0	1,7	Santa Helena del Opón, Santander
2294	2019/01/27	09:16:14	3,034	-75,959	0,0	1,0	Área de influencia Volcán Nevado del Huila
2295	2019/01/27	09:20:08	2,969	-75,955	4,0	0,8	Área de influencia Volcán Nevado del Huila

N	FECHA	H:M:S	LAT	LON	Z	M	UBICACIÓN
2296	2019/01/27	09:21:50	3,025	-75,962	0,0	0,9	Área de influencia Volcán Nevado del Huila
2297	2019/01/27	09:23:57	3,017	-75,982	0,0	1,2	Área de influencia Volcán Nevado del Huila
2298	2019/01/27	09:27:40	3,013	-75,989	0,0	1,0	Área de influencia Volcán Nevado del Huila
2299	2019/01/27	09:29:06	5,309	-72,792	5,0	1,6	Recetor, Casanare
2300	2019/01/27	09:45:14	6,816	-73,152	145,0	2,0	Los Santos, Santander
2301	2019/01/27	09:52:07	4,978	-76,524	78,0	2,0	Nóvita, Chocó
2302	2019/01/27	09:59:07	6,77	-73,16	143,0	2,1	Los Santos, Santander
2303	2019/01/27	10:03:40	3,6	-73,996	0,0	2,2	El Castillo, Meta
2304	2019/01/27	10:15:06	6,532	-73,582	110,0	1,4	Simacota, Santander
2305	2019/01/27	10:16:38	6,203	-75,055	3,0	1,2	San Carlos, Antioquia
2306	2019/01/27	10:18:26	10,584	-72,524	1,0	2,0	Venezuela
2307	2019/01/27	10:23:41	3,047	-75,958	0,0	0,8	Área de influencia Volcán Nevado del Huila
2308	2019/01/27	10:25:21	3,01	-75,992	0,0	0,9	Área de influencia Volcán Nevado del Huila
2309	2019/01/27	10:27:56	5,047	-76,722	0,0	1,6	Medio San Juan (Andagoya), Chocó
2310	2019/01/27	10:44:39	6,807	-73,123	149,0	1,6	Los Santos, Santander
2311	2019/01/27	10:52:26	6,018	-73,9	97,0	1,3	El Peñón, Santander
2312	2019/01/27	10:53:43	6,822	-73,172	149,0	1,7	Los Santos, Santander
2313	2019/01/27	10:57:33	3,03	-75,97	0,0	1,0	Área de influencia Volcán Nevado del Huila
2314	2019/01/27	11:03:41	6,834	-73,164	148,0	2,3	Los Santos, Santander
2315	2019/01/27	11:22:39	5,64	-73,986	106,0	2,6	Pauna, Boyacá
2316	2019/01/27	11:22:59	2,971	-75,985	0,0	3,2	Área de influencia volcán Nevado del Huila
2317	2019/01/27	11:29:11	2,996	-75,988	1,0	1,6	Área de influencia Volcán Nevado del Huila
2318	2019/01/27	11:36:08	2,984	-75,993	6,0	1,1	Área de influencia Volcán Nevado del Huila
2319	2019/01/27	11:46:53	5,779	-75,905	59,0	1,4	Hispania, Antioquia
2320	2019/01/27	11:47:41	6,103	-74,04	90,0	1,3	El Peñón, Santander
2321	2019/01/27	12:03:22	6,826	-73,158	146,0	2,0	Los Santos, Santander
2322	2019/01/27	12:09:11	7,468	-73,166	143,0	1,3	El Playón, Santander
2323	2019/01/27	12:14:08	2,246	-75,499	26,0	1,0	Garzón, Huila
2324	2019/01/27	12:26:43	2,996	-76,007	0,0	0,9	Área de influencia Volcán Nevado del Huila
2325	2019/01/27	12:28:07	2,661	-75,136	4,0	1,5	San Vicente del Caguán, Caquetá
2326	2019/01/27	12:32:52	3,027	-75,952	1,0	1,9	Área de influencia Volcán Nevado del Huila
2327	2019/01/27	13:11:37	6,814	-73,196	138,0	1,6	Zapatoca, Santander
2328	2019/01/27	13:19:37	6,816	-73,158	149,0	2,4	Los Santos, Santander
2329	2019/01/27	13:36:03	3,056	-74,636	4,0	1,3	Uribe, Meta
2330	2019/01/27	13:37:15	3,002	-75,989	2,0	1,5	Área de influencia Volcán Nevado del Huila
2331	2019/01/27	13:51:42	2,155	-75,55	26,0	0,7	Garzón, Huila
2332	2019/01/27	13:52:09	6,743	-72,93	149,0	1,6	Cepitá, Santander
2333	2019/01/27	13:54:22	6,823	-73,195	142,0	1,8	Zapatoca, Santander
2334	2019/01/27	14:20:59	6,757	-73,234	141,0	1,7	Zapatoca, Santander
2335	2019/01/27	14:22:23	7,97	-73,385	116,0	1,1	San Martín, Cesar
2336	2019/01/27	14:28:10	3,914	-76,3	123,0	1,5	Buga, Valle del Cauca
2337	2019/01/27	15:04:37	6,826	-73,2	144,0	1,7	Zapatoca, Santander
2338	2019/01/27	15:38:08	6,79	-73,346	120,0	1,3	Zapatoca, Santander
2339	2019/01/27	15:41:27	5,972	-75,932	34,0	1,4	Concordia, Antioquia
2340	2019/01/27	15:45:28	7,79	-73,231	133,0	1,2	La Esperanza, Norte de Santander
2341	2019/01/27	15:51:36	3,033	-75,949	1,0	1,3	Área de influencia Volcán Nevado del Huila

N	FECHA	H:M:S	LAT	LON	Z	M	UBICACIÓN
2342	2019/01/27	16:07:03	6,816	-73,18	139,0	1,7	Los Santos, Santander
2343	2019/01/27	16:08:14	6,824	-73,156	143,0	2,0	Los Santos, Santander
2344	2019/01/27	16:27:45	8,91	-73,563	105,0	1,2	Pailitas, Cesar
2345	2019/01/27	16:35:49	6,819	-73,174	149,0	1,8	Los Santos, Santander
2346	2019/01/27	17:20:11	3,012	-75,971	1,0	1,3	Área de influencia Volcán Nevado del Huila
2347	2019/01/27	17:21:49	2,012	-75,943	5,0	1,3	Elías, Huila
2348	2019/01/27	17:23:42	3,017	-75,978	0,0	1,2	Área de influencia Volcán Nevado del Huila
2349	2019/01/27	17:39:44	4,387	-77,877	38,0	1,9	Océano Pacífico
2350	2019/01/27	17:51:32	3,0	-75,978	1,0	1,3	Área de influencia Volcán Nevado del Huila
2351	2019/01/27	18:05:17	7,469	-73,35	122,0	1,0	Rionegro, Santander
2352	2019/01/27	18:07:13	3,022	-75,957	1,0	1,4	Área de influencia Volcán Nevado del Huila
2353	2019/01/27	18:08:31	7,254	-73,067	9,0	1,0	Matanza, Santander
2354	2019/01/27	18:08:56	3,008	-75,964	0,0	2,2	Área de influencia Volcán Nevado del Huila
2355	2019/01/27	18:09:45	8,265	-74,129	65,0	0,9	Morales, Bolívar
2356	2019/01/27	18:16:20	2,388	-75,678	28,0	1,1	Paicol, Huila
2357	2019/01/27	18:22:22	7,476	-73,834	92,0	1,0	Puerto Wilches, Santander
2358	2019/01/27	18:26:09	2,977	-75,977	2,0	1,1	Área de influencia Volcán Nevado del Huila
2359	2019/01/27	18:40:22	3,004	-75,988	0,0	0,8	Área de influencia Volcán Nevado del Huila
2360	2019/01/27	18:58:57	6,792	-73,18	140,0	1,7	Los Santos, Santander
2361	2019/01/27	19:24:35	3,009	-75,98	1,0	1,0	Área de influencia Volcán Nevado del Huila
2362	2019/01/27	19:26:17	4,674	-74,585	0,0	1,2	Quipile, Cundinamarca
2363	2019/01/27	20:19:00	3,015	-75,986	7,0	1,0	Área de influencia Volcán Nevado del Huila
2364	2019/01/27	20:30:23	6,827	-73,168	143,0	1,9	Los Santos, Santander
2365	2019/01/27	20:57:42	5,006	-76,033	111,0	1,5	La Celia, Risaralda
2366	2019/01/27	21:06:41	5,95	-73,76	109,0	1,7	Bolívar, Santander
2367	2019/01/27	21:12:12	6,778	-73,193	146,0	1,6	Los Santos, Santander
2368	2019/01/27	21:39:20	3,009	-75,996	0,0	1,0	Área de influencia Volcán Nevado del Huila
2369	2019/01/27	22:04:34	3,038	-75,958	0,0	1,6	Área de influencia Volcán Nevado del Huila
2370	2019/01/27	22:38:28	3,036	-75,952	0,0	1,1	Área de influencia Volcán Nevado del Huila
2371	2019/01/27	22:43:30	2,993	-75,896	2,0	1,1	Área de influencia Volcán Nevado del Huila
2372	2019/01/27	22:54:21	6,778	-73,163	141,0	1,4	Los Santos, Santander
2373	2019/01/27	22:55:28	6,787	-73,182	140,0	1,7	Los Santos, Santander
2374	2019/01/27	22:56:59	4,159	-73,839	4,0	1,1	Acacías, Meta
2375	2019/01/27	23:42:14	9,931	-74,059	17,0	1,2	Ariguani (El Difícil), Magdalena
2376	2019/01/27	23:45:53	2,97	-74,734	4,0	1,1	Uribe, Meta
2377	2019/01/28	00:19:37	2,964	-75,896	2,0	1,2	Área de influencia Volcán Nevado del Huila
2378	2019/01/28	00:25:35	6,78	-73,168	145,0	2,1	Los Santos, Santander
2379	2019/01/28	00:31:09	3,015	-75,967	1,0	1,1	Área de influencia Volcán Nevado del Huila
2380	2019/01/28	00:32:54	3,039	-75,967	0,0	0,9	Área de influencia Volcán Nevado del Huila
2381	2019/01/28	00:53:48	3,023	-75,975	0,0	1,1	Área de influencia Volcán Nevado del Huila
2382	2019/01/28	01:18:16	3,021	-75,951	0,0	1,6	Área de influencia Volcán Nevado del Huila
2383	2019/01/28	01:29:15	6,84	-73,273	127,0	1,1	Zapatoca, Santander
2384	2019/01/28	01:32:07	3,056	-75,961	0,0	1,4	Área de influencia Volcán Nevado del Huila
2385	2019/01/28	01:37:46	2,998	-75,931	0,0	1,7	Área de influencia Volcán Nevado del Huila
2386	2019/01/28	01:45:07	3,01	-75,99	1,0	1,1	Área de influencia Volcán Nevado del Huila
2387	2019/01/28	01:53:00	3,012	-75,999	1,0	1,1	Área de influencia Volcán Nevado del Huila

N	FECHA	H:M:S	LAT	LON	Z	M	UBICACIÓN
2388	2019/01/28	02:05:48	5,251	-73,744	146,0	1,8	Cucunubá, Cundinamarca
2389	2019/01/28	02:21:25	6,334	-73,61	106,0	1,9	Santa Helena del Opón, Santander
2390	2019/01/28	02:27:32	6,82	-73,158	139,0	1,8	Los Santos, Santander
2391	2019/01/28	02:40:07	3,023	-75,978	0,0	1,0	Área de influencia Volcán Nevado del Huila
2392	2019/01/28	02:45:02	2,298	-75,468	8,0	1,3	Gigante, Huila
2393	2019/01/28	02:45:39	2,99	-75,978	5,0	1,9	Área de influencia Volcán Nevado del Huila
2394	2019/01/28	02:46:51	6,83	-73,142	148,0	2,1	Los Santos, Santander
2395	2019/01/28	02:51:25	6,872	-73,32	122,0	1,7	Zapatoca, Santander
2396	2019/01/28	03:07:44	3,028	-75,943	0,0	1,7	Área de influencia Volcán Nevado del Huila
2397	2019/01/28	03:11:09	6,79	-73,151	146,0	1,8	Los Santos, Santander
2398	2019/01/28	03:19:40	5,704	-73,905	115,0	1,6	Briceño, Boyacá
2399	2019/01/28	03:37:43	7,454	-73,301	118,0	1,2	El Playón, Santander
2400	2019/01/28	03:42:53	7,668	-73,354	119,0	1,1	La Esperanza, Norte de Santander
2401	2019/01/28	03:56:49	2,995	-75,98	1,0	1,0	Área de influencia Volcán Nevado del Huila
2402	2019/01/28	04:13:27	2,997	-75,994	1,0	1,5	Área de influencia Volcán Nevado del Huila
2403	2019/01/28	04:17:45	3,006	-75,993	2,0	0,9	Área de influencia Volcán Nevado del Huila
2404	2019/01/28	04:19:31	6,601	-73,475	118,0	1,0	El Carmen, Santander
2405	2019/01/28	04:20:51	3,056	-75,957	0,0	1,1	Área de influencia Volcán Nevado del Huila
2406	2019/01/28	04:41:10	3,022	-75,94	3,0	1,7	Área de influencia Volcán Nevado del Huila
2407	2019/01/28	04:47:49	6,918	-73,359	180,0	1,3	San Vicente de Chucurí, Santander
2408	2019/01/28	05:03:01	2,981	-75,98	1,0	1,8	Área de influencia Volcán Nevado del Huila
2409	2019/01/28	05:03:47	3,013	-75,916	0,0	1,1	Área de influencia Volcán Nevado del Huila
2410	2019/01/28	05:05:35	2,938	-75,913	0,0	0,9	Área de influencia Volcán Nevado del Huila
2411	2019/01/28	05:07:02	3,039	-75,956	4,0	1,1	Área de influencia Volcán Nevado del Huila
2412	2019/01/28	05:13:57	3,556	-75,688	1,0	2,6	Rioblanco, Tolima
2413	2019/01/28	05:17:17	2,998	-76,002	0,0	1,2	Área de influencia Volcán Nevado del Huila
2414	2019/01/28	05:25:30	7,624	-73,506	110,0	0,9	La Esperanza, Norte de Santander
2415	2019/01/28	05:29:36	7,53	-72,842	5,0	1,6	Arboledas, Norte de Santander
2416	2019/01/28	05:39:35	3,058	-75,967	5,0	1,0	Área de influencia Volcán Nevado del Huila
2417	2019/01/28	05:42:09	8,358	-74,412	71,0	1,1	Tiquisio (Puerto Rico), Bolívar
2418	2019/01/28	05:48:37	8,619	-73,576	91,0	1,7	La Gloria, Cesar
2419	2019/01/28	05:51:18	9,974	-72,889	4,0	1,3	Venezuela
2420	2019/01/28	05:58:40	6,791	-73,171	142,0	1,8	Los Santos, Santander
2421	2019/01/28	06:09:50	6,869	-73,297	123,0	2,2	Zapatoca, Santander
2422	2019/01/28	06:14:37	6,832	-73,197	139,0	1,6	Zapatoca, Santander
2423	2019/01/28	06:34:12	10,49	-73,286	58,0	1,4	Valledupar, Cesar
2424	2019/01/28	06:56:13	6,533	-73,566	110,0	1,1	Simacota, Santander
2425	2019/01/28	06:56:50	6,529	-73,455	116,0	1,4	El Carmen, Santander
2426	2019/01/28	06:58:55	1,981	-75,951	21,0	0,9	Timaná, Huila
2427	2019/01/28	07:01:14	6,845	-73,195	144,0	1,6	Zapatoca, Santander
2428	2019/01/28	07:03:20	3,019	-75,995	1,0	1,1	Área de influencia Volcán Nevado del Huila
2429	2019/01/28	07:15:26	3,037	-75,977	5,0	0,8	Área de influencia Volcán Nevado del Huila
2430	2019/01/28	07:22:39	6,829	-73,153	146,0	1,5	Los Santos, Santander
2431	2019/01/28	07:29:04	6,805	-73,156	142,0	1,9	Los Santos, Santander
2432	2019/01/28	07:35:03	6,878	-73,195	148,0	1,6	Zapatoca, Santander
2433	2019/01/28	07:50:32	3,028	-75,962	1,0	1,4	Área de influencia Volcán Nevado del Huila

N	FECHA	H:M:S	LAT	LON	Z	M	UBICACIÓN
2434	2019/01/28	07:51:28	3,008	-75,993	0,0	1,1	Área de influencia Volcán Nevado del Huila
2435	2019/01/28	08:30:22	2,148	-75,553	7,0	1,1	Garzón, Huila
2436	2019/01/28	08:40:20	7,362	-73,255	134,0	1,0	Rionegro, Santander
2437	2019/01/28	08:41:47	6,378	-73,659	97,0	1,7	Santa Helena del Opón, Santander
2438	2019/01/28	08:54:41	6,879	-73,454	117,0	1,0	San Vicente de Chucurí, Santander
2439	2019/01/28	08:59:50	3,046	-75,965	0,0	1,0	Área de influencia Volcán Nevado del Huila
2440	2019/01/28	09:06:54	6,842	-73,213	140,0	1,7	Zapatoca, Santander
2441	2019/01/28	09:09:03	3,024	-75,973	0,0	1,1	Área de influencia Volcán Nevado del Huila
2442	2019/01/28	09:26:43	5,713	-73,858	112,0	1,3	Saboyá, Boyacá
2443	2019/01/28	09:32:00	6,557	-74,034	26,0	1,2	Cimitarra, Santander
2444	2019/01/28	09:55:14	8,348	-74,273	17,0	0,8	Rioviejo, Bolívar
2445	2019/01/28	10:04:25	6,828	-73,188	146,0	1,6	Zapatoca, Santander
2446	2019/01/28	10:16:05	3,033	-75,972	0,0	1,1	Área de influencia Volcán Nevado del Huila
2447	2019/01/28	10:17:12	10,52	-73,42	15,0	1,6	Valledupar, Cesar
2448	2019/01/28	10:25:51	3,007	-76,0	0,0	1,1	Área de influencia Volcán Nevado del Huila
2449	2019/01/28	10:29:24	7,684	-73,474	101,0	1,5	San Alberto, Cesar
2450	2019/01/28	10:34:29	6,812	-73,17	148,0	1,8	Los Santos, Santander
2451	2019/01/28	10:38:03	4,402	-73,549	13,0	1,1	Medina, Cundinamarca
2452	2019/01/28	11:09:32	6,932	-73,182	150,0	1,2	Girón, Santander
2453	2019/01/28	11:21:49	6,844	-73,208	143,0	1,7	Zapatoca, Santander
2454	2019/01/28	11:52:41	7,155	-73,486	39,0	0,7	Girón, Santander
2455	2019/01/28	11:55:21	6,883	-76,212	28,0	1,4	Uramita, Antioquia
2456	2019/01/28	12:13:59	2,782	-75,019	5,0	1,6	San Vicente del Caguán, Caquetá
2457	2019/01/28	12:14:12	7,671	-73,587	103,0	1,1	Rionegro, Santander
2458	2019/01/28	13:22:27	3,018	-75,96	8,0	3,0	Área de influencia volcán Nevado del Huila
2459	2019/01/28	13:48:49	6,112	-73,66	113,0	1,3	Vélez, Santander
2460	2019/01/28	14:10:31	7,775	-73,293	139,0	1,0	La Esperanza, Norte de Santander
2461	2019/01/28	14:14:26	6,822	-73,156	143,0	2,4	Los Santos, Santander
2462	2019/01/28	14:38:25	2,994	-75,985	0,0	1,3	Área de influencia Volcán Nevado del Huila
2463	2019/01/28	14:43:05	2,813	-75,945	3,0	0,8	Área de influencia Volcán Nevado del Huila
2464	2019/01/28	15:02:17	7,612	-73,492	108,0	1,2	La Esperanza, Norte de Santander
2465	2019/01/28	15:05:16	5,15	-73,059	0,0	1,8	Páez, Boyacá
2466	2019/01/28	15:13:40	6,831	-73,167	147,0	2,0	Los Santos, Santander
2467	2019/01/28	15:18:51	8,688	-77,555	40,0	2,1	Panamá-Colombia región fronteriza
2468	2019/01/28	15:38:37	6,81	-73,148	147,0	3,3	Los Santos, Santander
2469	2019/01/28	15:45:58	2,998	-75,986	0,0	1,5	Área de influencia Volcán Nevado del Huila
2470	2019/01/28	16:10:33	2,981	-75,982	1,0	1,1	Área de influencia Volcán Nevado del Huila
2471	2019/01/28	16:14:26	3,003	-75,963	1,0	1,0	Área de influencia Volcán Nevado del Huila
2472	2019/01/28	16:17:26	6,825	-73,126	136,0	2,0	Los Santos, Santander
2473	2019/01/28	16:58:28	2,965	-75,96	0,0	1,1	Área de influencia Volcán Nevado del Huila
2474	2019/01/28	17:21:33	6,782	-73,15	141,0	1,9	Los Santos, Santander
2475	2019/01/28	17:23:29	3,025	-75,949	1,0	1,1	Área de influencia Volcán Nevado del Huila
2476	2019/01/28	17:28:20	2,983	-75,878	0,0	0,9	Área de influencia Volcán Nevado del Huila
2477	2019/01/28	18:02:16	6,763	-73,103	125,0	1,6	Los Santos, Santander
2478	2019/01/28	18:04:14	3,03	-75,951	1,0	1,3	Área de influencia Volcán Nevado del Huila
2479	2019/01/28	18:25:10	2,992	-76,004	0,0	0,9	Área de influencia Volcán Nevado del Huila

N	FECHA	H:M:S	LAT	LON	Z	M	UBICACIÓN
2480	2019/01/28	18:30:35	5,19	-73,752	135,0	1,6	Suesca, Cundinamarca
2481	2019/01/28	18:43:59	10,494	-74,966	46,0	1,9	Manatí, Atlántico
2482	2019/01/28	18:45:26	2,979	-75,98	6,0	1,0	Área de influencia Volcán Nevado del Huila
2483	2019/01/28	18:51:29	7,014	-76,212	0,0	0,9	Dabeiba, Antioquia
2484	2019/01/28	18:52:07	3,052	-75,966	0,0	1,0	Área de influencia Volcán Nevado del Huila
2485	2019/01/28	18:53:23	7,324	-73,342	105,0	1,2	Lebrija, Santander
2486	2019/01/28	19:18:18	6,662	-73,56	84,0	1,0	El Carmen, Santander
2487	2019/01/28	19:42:53	3,028	-75,96	0,0	1,2	Área de influencia Volcán Nevado del Huila
2488	2019/01/28	19:45:30	6,945	-76,562	25,0	1,5	Murindó, Antioquia
2489	2019/01/28	19:51:46	5,858	-74,301	30,0	1,6	Puerto Boyacá, Boyacá
2490	2019/01/28	20:02:39	7,336	-76,186	0,0	1,3	Ituango, Antioquia
2491	2019/01/28	20:15:47	3,042	-75,97	0,0	1,3	Área de influencia Volcán Nevado del Huila
2492	2019/01/28	20:20:34	2,993	-75,985	2,0	1,6	Área de influencia Volcán Nevado del Huila
2493	2019/01/28	20:37:25	10,813	-73,338	74,0	2,0	Valledupar, Cesar
2494	2019/01/28	20:46:52	3,033	-75,95	1,0	1,9	Área de influencia Volcán Nevado del Huila
2495	2019/01/28	20:53:57	3,018	-75,978	0,0	1,1	Área de influencia Volcán Nevado del Huila
2496	2019/01/28	21:07:09	3,004	-75,956	0,0	5,4	Área de influencia volcán Nevado del Huila
2497	2019/01/28	21:11:44	3,054	-75,929	5,0	2,9	Área de influencia Volcán Nevado del Huila
2498	2019/01/28	21:16:16	3,042	-75,942	0,0	2,9	Área de influencia Volcán Nevado del Huila
2499	2019/01/28	21:20:31	3,045	-75,941	0,0	2,5	Área de influencia Volcán Nevado del Huila
2500	2019/01/28	21:28:56	3,048	-75,958	0,0	3,3	Área de influencia volcán Nevado del Huila
2501	2019/01/28	21:38:18	3,049	-75,938	3,0	1,7	Área de influencia Volcán Nevado del Huila
2502	2019/01/28	21:40:33	3,033	-75,947	4,0	1,9	Área de influencia Volcán Nevado del Huila
2503	2019/01/28	21:43:48	3,063	-75,949	4,0	1,7	Área de influencia Volcán Nevado del Huila
2504	2019/01/28	21:49:10	3,032	-75,94	1,0	1,8	Área de influencia Volcán Nevado del Huila
2505	2019/01/28	21:57:13	3,034	-75,928	0,0	2,2	Área de influencia Volcán Nevado del Huila
2506	2019/01/28	22:02:34	3,009	-75,951	0,0	3,6	Área de influencia volcán Nevado del Huila
2507	2019/01/28	22:09:12	3,022	-75,926	2,0	3,4	Área de influencia volcán Nevado del Huila
2508	2019/01/28	22:14:06	3,054	-75,945	5,0	1,8	Área de influencia Volcán Nevado del Huila
2509	2019/01/28	22:17:41	3,046	-75,931	5,0	1,7	Área de influencia Volcán Nevado del Huila
2510	2019/01/28	22:19:25	3,043	-75,932	1,0	1,8	Área de influencia Volcán Nevado del Huila
2511	2019/01/28	22:26:29	3,032	-75,951	0,0	1,7	Área de influencia Volcán Nevado del Huila
2512	2019/01/28	22:28:36	3,038	-75,933	4,0	1,6	Área de influencia Volcán Nevado del Huila
2513	2019/01/28	22:33:49	2,996	-75,958	0,0	3,5	Área de influencia volcán Nevado del Huila
2514	2019/01/28	22:40:32	3,046	-75,966	0,0	3,3	Área de influencia volcán Nevado del Huila
2515	2019/01/28	22:44:40	3,053	-75,958	3,0	1,6	Área de influencia Volcán Nevado del Huila
2516	2019/01/28	22:50:30	3,028	-75,949	1,0	1,3	Planadas, Tolima
2517	2019/01/28	22:59:27	3,053	-75,943	4,0	1,7	Área de influencia Volcán Nevado del Huila
2518	2019/01/28	23:01:44	3,016	-75,953	1,0	1,4	Área de influencia Volcán Nevado del Huila
2519	2019/01/28	23:19:15	3,043	-75,909	9,0	3,1	Área de influencia volcán Nevado del Huila
2520	2019/01/28	23:43:55	3,594	-74,903	36,0	1,5	Dolores, Tolima
2521	2019/01/28	23:48:52	3,028	-75,952	1,0	1,6	Área de influencia Volcán Nevado del Huila
2522	2019/01/28	23:49:16	7,447	-73,179	135,0	1,1	El Playón, Santander
2523	2019/01/28	23:51:58	7,378	-73,322	160,0	1,4	Rionegro, Santander
2524	2019/01/28	23:56:56	3,03	-75,929	3,0	1,5	Área de influencia Volcán Nevado del Huila
2525	2019/01/29	00:03:34	3,046	-75,96	5,0	1,2	Área de influencia Volcán Nevado del Huila

N	FECHA	H:M:S	LAT	LON	Z	M	UBICACIÓN
2526	2019/01/29	00:06:56	3,088	-75,954	5,0	1,3	Área de influencia Volcán Nevado del Huila
2527	2019/01/29	00:07:51	3,069	-75,949	0,0	1,2	Área de influencia Volcán Nevado del Huila
2528	2019/01/29	00:09:53	5,569	-73,858	132,0	1,6	Caldas, Boyacá
2529	2019/01/29	00:10:39	3,042	-75,916	9,0	3,1	Área de influencia volcán Nevado del Huila
2530	2019/01/29	00:13:33	3,047	-75,93	5,0	1,6	Área de influencia Volcán Nevado del Huila
2531	2019/01/29	00:14:11	3,04	-75,942	0,0	1,3	Área de influencia Volcán Nevado del Huila
2532	2019/01/29	00:16:54	3,024	-75,981	0,0	1,3	Área de influencia Volcán Nevado del Huila
2533	2019/01/29	00:20:44	6,29	-73,555	115,0	1,4	Contratación, Santander
2534	2019/01/29	00:20:47	3,052	-75,94	4,0	2,0	Área de influencia Volcán Nevado del Huila
2535	2019/01/29	00:21:58	2,567	-77,676	93,0	2,7	Guapi, Cauca
2536	2019/01/29	00:30:15	3,051	-75,914	7,0	3,0	Área de influencia volcán Nevado del Huila
2537	2019/01/29	00:34:48	3,045	-75,91	10,0	3,5	Área de influencia volcán Nevado del Huila
2538	2019/01/29	00:37:08	3,034	-75,944	5,0	1,4	Área de influencia Volcán Nevado del Huila
2539	2019/01/29	00:37:37	3,046	-75,952	0,0	1,3	Área de influencia Volcán Nevado del Huila
2540	2019/01/29	00:39:41	3,019	-75,935	1,0	1,4	Área de influencia Volcán Nevado del Huila
2541	2019/01/29	00:41:06	3,036	-75,96	0,0	1,1	Área de influencia Volcán Nevado del Huila
2542	2019/01/29	00:43:03	8,771	-73,535	114,0	1,2	La Gloria, Cesar
2543	2019/01/29	00:43:28	3,046	-75,955	0,0	1,1	Área de influencia Volcán Nevado del Huila
2544	2019/01/29	00:47:00	3,06	-75,923	4,0	2,1	Área de influencia Volcán Nevado del Huila
2545	2019/01/29	00:50:13	3,045	-75,939	1,0	1,6	Área de influencia Volcán Nevado del Huila
2546	2019/01/29	00:52:33	3,014	-75,942	2,0	1,2	Área de influencia Volcán Nevado del Huila
2547	2019/01/29	00:52:46	6,831	-76,524	21,0	1,3	Dabeiba, Antioquia
2548	2019/01/29	00:53:48	3,016	-75,938	2,0	2,2	Área de influencia Volcán Nevado del Huila
2549	2019/01/29	00:55:48	7,345	-73,365	120,0	1,3	Lebrija, Santander
2550	2019/01/29	00:58:38	2,988	-75,969	2,0	1,6	Área de influencia Volcán Nevado del Huila
2551	2019/01/29	01:04:08	3,047	-75,952	0,0	0,9	Área de influencia Volcán Nevado del Huila
2552	2019/01/29	01:05:30	3,066	-75,945	3,0	1,2	Área de influencia Volcán Nevado del Huila
2553	2019/01/29	01:09:05	6,9	-76,244	9,0	1,3	Dabeiba, Antioquia
2554	2019/01/29	01:09:12	3,03	-75,956	0,0	1,6	Área de influencia Volcán Nevado del Huila
2555	2019/01/29	01:16:20	7,515	-73,927	82,0	0,8	San Pablo, Bolívar
2556	2019/01/29	01:17:32	3,034	-75,933	1,0	1,1	Área de influencia Volcán Nevado del Huila
2557	2019/01/29	01:20:44	3,025	-75,949	1,0	1,3	Área de influencia Volcán Nevado del Huila
2558	2019/01/29	01:25:46	3,039	-75,956	1,0	1,3	Área de influencia Volcán Nevado del Huila
2559	2019/01/29	01:29:13	3,013	-75,925	1,0	1,0	Área de influencia Volcán Nevado del Huila
2560	2019/01/29	01:34:02	3,073	-75,933	4,0	1,4	Área de influencia Volcán Nevado del Huila
2561	2019/01/29	01:37:25	3,041	-75,94	0,0	1,1	Área de influencia Volcán Nevado del Huila
2562	2019/01/29	01:41:26	3,019	-75,953	0,0	1,0	Área de influencia Volcán Nevado del Huila
2563	2019/01/29	01:42:16	3,05	-75,953	4,0	1,1	Área de influencia Volcán Nevado del Huila
2564	2019/01/29	01:52:19	3,042	-75,949	0,0	1,6	Área de influencia Volcán Nevado del Huila
2565	2019/01/29	01:54:41	3,034	-75,96	5,0	1,8	Área de influencia Volcán Nevado del Huila
2566	2019/01/29	01:59:12	3,028	-75,941	0,0	1,1	Área de influencia Volcán Nevado del Huila
2567	2019/01/29	02:01:49	3,078	-75,978	0,0	1,3	Área de influencia Volcán Nevado del Huila
2568	2019/01/29	02:02:16	6,829	-73,16	143,0	1,9	Los Santos, Santander
2569	2019/01/29	02:03:13	8,45	-72,833	4,0	3,0	Tibú, Norte de Santander
2570	2019/01/29	02:08:48	3,021	-75,924	1,0	1,5	Área de influencia Volcán Nevado del Huila
2571	2019/01/29	02:17:37	10,516	-73,396	23,0	1,4	Valledupar, Cesar

N	FECHA	H:M:S	LAT	LON	Z	M	UBICACIÓN
2572	2019/01/29	02:17:40	6,805	-73,134	147,0	1,7	Los Santos, Santander
2573	2019/01/29	02:22:31	8,82	-73,55	26,0	1,0	Pelaya, Cesar
2574	2019/01/29	02:24:48	6,798	-76,199	0,0	1,4	Frontino, Antioquia
2575	2019/01/29	02:35:54	3,01	-75,974	1,0	2,0	Área de influencia Volcán Nevado del Huila
2576	2019/01/29	02:37:14	5,981	-73,356	153,0	1,9	Gámbita, Santander
2577	2019/01/29	02:44:19	3,043	-75,957	0,0	0,9	Área de influencia Volcán Nevado del Huila
2578	2019/01/29	02:53:04	8,691	-73,49	103,0	1,1	El Carmen, Norte de Santander
2579	2019/01/29	02:59:16	8,242	-73,352	126,0	1,2	Ocaña, Norte de Santander
2580	2019/01/29	03:04:22	3,024	-75,942	0,0	1,9	Área de influencia Volcán Nevado del Huila
2581	2019/01/29	03:07:36	5,872	-74,154	19,0	1,1	Otanche, Boyacá
2582	2019/01/29	03:11:14	3,042	-75,957	0,0	1,6	Área de influencia Volcán Nevado del Huila
2583	2019/01/29	03:12:09	5,252	-73,724	147,0	2,2	Lenguazaque, Cundinamarca
2584	2019/01/29	03:13:48	3,053	-75,932	0,0	1,7	Área de influencia Volcán Nevado del Huila
2585	2019/01/29	03:17:11	3,036	-75,935	10,0	3,1	Área de influencia volcán Nevado del Huila
2586	2019/01/29	03:19:58	3,034	-75,956	0,0	1,2	Área de influencia Volcán Nevado del Huila
2587	2019/01/29	03:28:37	3,056	-75,933	0,0	1,1	Área de influencia Volcán Nevado del Huila
2588	2019/01/29	03:32:04	3,048	-75,949	0,0	1,4	Área de influencia Volcán Nevado del Huila
2589	2019/01/29	03:33:28	3,048	-75,97	0,0	1,4	Área de influencia Volcán Nevado del Huila
2590	2019/01/29	03:35:33	3,04	-75,965	0,0	1,2	Área de influencia Volcán Nevado del Huila
2591	2019/01/29	03:42:31	2,405	-75,561	29,0	1,0	Gigante, Huila
2592	2019/01/29	03:46:37	3,077	-75,949	0,0	0,9	Área de influencia Volcán Nevado del Huila
2593	2019/01/29	03:52:09	6,776	-73,15	149,0	1,6	Los Santos, Santander
2594	2019/01/29	03:53:20	5,873	-73,743	120,0	1,6	Puente Nacional, Santander
2595	2019/01/29	04:02:15	3,054	-75,956	0,0	1,0	Área de influencia Volcán Nevado del Huila
2596	2019/01/29	04:04:06	3,056	-75,961	7,0	1,0	Área de influencia Volcán Nevado del Huila
2597	2019/01/29	04:05:10	3,017	-75,966	2,0	0,9	Área de influencia Volcán Nevado del Huila
2598	2019/01/29	04:06:27	3,055	-75,973	4,0	0,9	Área de influencia Volcán Nevado del Huila
2599	2019/01/29	04:07:28	3,035	-75,971	0,0	1,0	Área de influencia Volcán Nevado del Huila
2600	2019/01/29	04:11:42	3,06	-75,932	6,0	1,0	Área de influencia Volcán Nevado del Huila
2601	2019/01/29	04:16:20	3,046	-75,953	0,0	1,1	Área de influencia Volcán Nevado del Huila
2602	2019/01/29	04:19:58	3,056	-75,946	7,0	1,2	Área de influencia Volcán Nevado del Huila
2603	2019/01/29	04:22:55	3,063	-75,934	5,0	1,5	Área de influencia Volcán Nevado del Huila
2604	2019/01/29	04:24:08	3,059	-75,967	7,0	1,1	Área de influencia Volcán Nevado del Huila
2605	2019/01/29	04:26:01	6,777	-73,162	141,0	1,6	Los Santos, Santander
2606	2019/01/29	04:31:20	3,012	-75,987	0,0	1,1	Área de influencia Volcán Nevado del Huila
2607	2019/01/29	04:32:40	3,03	-75,952	0,0	0,8	Área de influencia Volcán Nevado del Huila
2608	2019/01/29	04:40:30	3,03	-75,941	0,0	0,9	Área de influencia Volcán Nevado del Huila
2609	2019/01/29	04:42:14	3,071	-75,957	0,0	1,5	Área de influencia Volcán Nevado del Huila
2610	2019/01/29	04:45:17	3,059	-75,928	0,0	1,0	Área de influencia Volcán Nevado del Huila
2611	2019/01/29	04:46:12	3,053	-75,961	4,0	1,1	Área de influencia Volcán Nevado del Huila
2612	2019/01/29	04:50:01	3,052	-75,945	0,0	1,1	Área de influencia Volcán Nevado del Huila
2613	2019/01/29	04:51:27	3,056	-75,979	0,0	1,3	Área de influencia Volcán Nevado del Huila
2614	2019/01/29	04:51:56	7,521	-73,1	151,0	1,9	El Playón, Santander
2615	2019/01/29	04:52:15	3,056	-75,962	0,0	0,9	Área de influencia Volcán Nevado del Huila
2616	2019/01/29	04:54:46	6,795	-73,145	140,0	2,1	Los Santos, Santander
2617	2019/01/29	04:55:10	3,068	-75,928	4,0	2,1	Área de influencia Volcán Nevado del Huila

N	FECHA	H:M:S	LAT	LON	Z	M	UBICACIÓN
2618	2019/01/29	04:56:13	6,793	-73,157	137,0	2,0	Los Santos, Santander
2619	2019/01/29	04:57:46	6,75	-73,329	133,0	1,6	Galán, Santander
2620	2019/01/29	05:03:48	3,044	-75,959	0,0	0,9	Área de influencia Volcán Nevado del Huila
2621	2019/01/29	05:09:12	6,199	-75,044	3,0	1,4	San Carlos, Antioquia
2622	2019/01/29	05:10:17	3,029	-75,951	1,0	0,9	Área de influencia Volcán Nevado del Huila
2623	2019/01/29	05:12:29	3,024	-75,952	7,0	1,1	Área de influencia Volcán Nevado del Huila
2624	2019/01/29	05:16:39	2,922	-75,968	6,0	0,9	Área de influencia Volcán Nevado del Huila
2625	2019/01/29	05:18:27	7,463	-73,157	134,0	1,2	El Playón, Santander
2626	2019/01/29	05:23:13	3,056	-75,952	0,0	1,5	Área de influencia Volcán Nevado del Huila
2627	2019/01/29	05:29:08	6,85	-73,325	128,0	1,5	Zapatoca, Santander
2628	2019/01/29	05:29:35	3,041	-75,929	8,0	3,3	Área de influencia volcán Nevado del Huila
2629	2019/01/29	05:34:19	3,055	-75,924	3,0	1,5	Área de influencia Volcán Nevado del Huila
2630	2019/01/29	05:51:23	6,638	-75,797	30,0	1,1	Olaya, Antioquia
2631	2019/01/29	05:53:14	3,032	-75,934	9,0	3,3	Área de influencia volcán Nevado del Huila
2632	2019/01/29	06:10:52	2,99	-75,962	0,0	4,0	Área de influencia volcán Nevado del Huila
2633	2019/01/29	06:17:59	6,315	-75,827	55,0	1,7	Ebéjico, Antioquia
2634	2019/01/29	06:25:46	6,796	-73,193	147,0	1,9	Los Santos, Santander
2635	2019/01/29	06:26:26	10,541	-73,504	24,0	1,4	Valledupar, Cesar
2636	2019/01/29	06:31:53	3,046	-75,924	4,0	2,0	Área de influencia Volcán Nevado del Huila
2637	2019/01/29	06:34:11	7,443	-73,218	133,0	0,8	Rionegro, Santander
2638	2019/01/29	06:35:33	3,065	-75,937	3,0	1,6	Área de influencia Volcán Nevado del Huila
2639	2019/01/29	07:03:46	6,99	-73,796	90,0	0,9	Barrancabermeja, Santander
2640	2019/01/29	07:17:14	5,944	-76,525	9,0	3,0	Quibdó, Chocó
2641	2019/01/29	07:21:37	6,393	-73,638	101,0	1,9	Santa Helena del Opón, Santander
2642	2019/01/29	07:22:24	10,858	-73,996	26,0	1,5	Ciénaga, Magdalena
2643	2019/01/29	07:24:01	3,047	-75,929	10,0	3,4	Área de influencia volcán Nevado del Huila
2644	2019/01/29	07:27:15	6,806	-73,138	144,0	2,0	Los Santos, Santander
2645	2019/01/29	07:31:06	3,079	-75,936	6,0	1,5	Área de influencia Volcán Nevado del Huila
2646	2019/01/29	07:33:56	6,803	-73,112	145,0	1,8	Los Santos, Santander
2647	2019/01/29	07:40:29	6,75	-73,232	136,0	1,0	Zapatoca, Santander
2648	2019/01/29	07:50:00	3,035	-75,94	3,0	1,8	Área de influencia Volcán Nevado del Huila
2649	2019/01/29	08:00:47	2,928	-79,319	65,0	1,6	Océano Pacífico
2650	2019/01/29	08:03:32	3,066	-75,936	0,0	1,2	Área de influencia Volcán Nevado del Huila
2651	2019/01/29	08:24:55	2,866	-79,21	20,0	1,5	Océano Pacífico
2652	2019/01/29	08:34:16	3,028	-75,955	0,0	1,6	Área de influencia Volcán Nevado del Huila
2653	2019/01/29	08:35:18	3,04	-75,932	10,0	3,1	Área de influencia volcán Nevado del Huila
2654	2019/01/29	08:42:24	10,561	-74,874	10,0	1,8	Sabanalarga, Atlántico
2655	2019/01/29	08:50:46	6,788	-73,136	142,0	1,6	Los Santos, Santander
2656	2019/01/29	09:01:10	6,724	-73,245	159,0	1,7	Zapatoca, Santander
2657	2019/01/29	09:02:20	10,502	-73,37	22,0	1,5	Valledupar, Cesar
2658	2019/01/29	09:08:52	3,036	-75,961	0,0	0,9	Área de influencia Volcán Nevado del Huila
2659	2019/01/29	09:15:47	6,822	-73,161	148,0	2,2	Los Santos, Santander
2660	2019/01/29	09:17:59	1,088	-75,435	0,0	1,4	Milán, Caquetá
2661	2019/01/29	09:25:01	8,01	-73,994	52,0	0,7	Santa Rosa del Sur, Bolívar
2662	2019/01/29	09:34:19	5,222	-74,021	126,0	1,6	Tausa, Cundinamarca
2663	2019/01/29	09:38:35	7,481	-73,114	143,0	1,7	El Playón, Santander

N	FECHA	H:M:S	LAT	LON	Z	M	UBICACIÓN
2664	2019/01/29	10:01:31	3,915	-76,697	62,0	1,7	Calima (El Darién), Valle del Cauca
2665	2019/01/29	10:02:52	6,837	-73,16	142,0	1,4	Los Santos, Santander
2666	2019/01/29	10:39:07	6,815	-73,149	146,0	2,2	Los Santos, Santander
2667	2019/01/29	10:42:50	6,746	-76,736	5,0	1,5	Murindó, Antioquia
2668	2019/01/29	10:43:47	6,807	-73,159	142,0	1,7	Los Santos, Santander
2669	2019/01/29	10:47:58	3,077	-75,931	4,0	1,8	Área de influencia Volcán Nevado del Huila
2670	2019/01/29	11:16:29	6,816	-73,195	143,0	1,8	Zapatoca, Santander
2671	2019/01/29	11:31:21	3,989	-76,494	72,0	1,2	Calima (El Darién), Valle del Cauca
2672	2019/01/29	11:50:19	6,768	-74,269	66,0	1,2	Yondó (Casabe), Antioquia
2673	2019/01/29	12:04:41	6,811	-73,16	141,0	1,6	Los Santos, Santander
2674	2019/01/29	12:15:35	8,166	-77,037	50,0	2,0	Unguía, Chocó
2675	2019/01/29	12:32:32	6,831	-73,197	145,0	1,2	Zapatoca, Santander
2676	2019/01/29	12:48:01	6,831	-73,153	144,0	2,0	Los Santos, Santander
2677	2019/01/29	13:06:08	6,833	-73,159	148,0	2,0	Los Santos, Santander
2678	2019/01/29	13:54:03	3,026	-75,941	0,0	1,9	Área de influencia Volcán Nevado del Huila
2679	2019/01/29	14:00:35	3,048	-75,94	5,0	2,1	Área de influencia Volcán Nevado del Huila
2680	2019/01/29	14:08:32	6,584	-73,343	20,0	2,0	Hato, Santander
2681	2019/01/29	14:11:33	3,066	-75,952	6,0	1,1	Área de influencia Volcán Nevado del Huila
2682	2019/01/29	14:26:00	4,407	-75,212	14,0	1,1	Ibagué, Tolima
2683	2019/01/29	14:39:44	2,982	-75,956	4,0	1,1	Área de influencia Volcán Nevado del Huila
2684	2019/01/29	14:53:33	3,026	-75,947	4,0	1,5	Área de influencia Volcán Nevado del Huila
2685	2019/01/29	14:56:43	3,042	-75,92	5,0	1,6	Área de influencia Volcán Nevado del Huila
2686	2019/01/29	14:57:12	3,05	-75,941	7,0	3,0	Área de influencia volcán Nevado del Huila
2687	2019/01/29	15:07:24	2,985	-75,972	6,0	1,3	Área de influencia Volcán Nevado del Huila
2688	2019/01/29	15:07:25	7,732	-73,618	100,0	1,2	Rionegro, Santander
2689	2019/01/29	15:11:02	2,766	-76,857	104,0	1,2	Morales, Cauca
2690	2019/01/29	15:18:14	3,02	-75,954	1,0	1,7	Área de influencia Volcán Nevado del Huila
2691	2019/01/29	15:18:26	6,799	-73,124	138,0	1,5	Los Santos, Santander
2692	2019/01/29	15:24:12	3,048	-75,928	4,0	1,9	Área de influencia Volcán Nevado del Huila
2693	2019/01/29	15:31:51	6,807	-73,16	142,0	2,2	Los Santos, Santander
2694	2019/01/29	15:44:09	3,068	-75,933	3,0	1,6	Área de influencia Volcán Nevado del Huila
2695	2019/01/29	15:45:10	3,047	-75,935	0,0	1,8	Área de influencia Volcán Nevado del Huila
2696	2019/01/29	15:55:27	2,971	-75,931	0,0	1,3	Área de influencia Volcán Nevado del Huila
2697	2019/01/29	16:03:14	3,844	-76,113	108,0	1,4	Buga, Valle del Cauca
2698	2019/01/29	16:12:10	2,991	-75,95	0,0	1,3	Área de influencia Volcán Nevado del Huila
2699	2019/01/29	16:26:27	7,203	-78,408	30,0	2,7	Océano Pacífico
2700	2019/01/29	16:27:35	6,784	-73,166	143,0	2,1	Los Santos, Santander
2701	2019/01/29	16:31:52	3,053	-75,96	0,0	3,0	Área de influencia volcán Nevado del Huila
2702	2019/01/29	16:38:56	3,012	-75,934	4,0	1,5	Área de influencia Volcán Nevado del Huila
2703	2019/01/29	16:40:17	3,063	-75,943	4,0	1,6	Área de influencia Volcán Nevado del Huila
2704	2019/01/29	16:44:53	9,64	-73,209	0,0	1,4	Becerrill, Cesar
2705	2019/01/29	17:02:07	5,243	-73,776	132,0	1,4	Cucunubá, Cundinamarca
2706	2019/01/29	17:02:46	3,048	-75,932	0,0	1,0	Área de influencia Volcán Nevado del Huila
2707	2019/01/29	17:26:33	6,82	-73,137	139,0	2,0	Los Santos, Santander
2708	2019/01/29	17:29:51	6,799	-73,106	143,0	1,7	Los Santos, Santander
2709	2019/01/29	17:44:54	3,046	-75,921	0,0	2,0	Área de influencia Volcán Nevado del Huila

N	FECHA	H:M:S	LAT	LON	Z	M	UBICACIÓN
2710	2019/01/29	18:06:44	3,01	-75,939	0,0	1,7	Área de influencia Volcán Nevado del Huila
2711	2019/01/29	18:18:53	3,031	-75,95	4,0	1,2	Área de influencia Volcán Nevado del Huila
2712	2019/01/29	18:21:23	3,016	-75,947	1,0	1,1	Área de influencia Volcán Nevado del Huila
2713	2019/01/29	18:27:37	6,799	-73,057	140,0	1,9	Los Santos, Santander
2714	2019/01/29	18:31:30	6,804	-73,165	145,0	2,6	Los Santos, Santander
2715	2019/01/29	18:32:26	3,045	-75,931	0,0	1,9	Área de influencia Volcán Nevado del Huila
2716	2019/01/29	18:34:06	3,042	-75,95	0,0	1,4	Área de influencia Volcán Nevado del Huila
2717	2019/01/29	18:41:37	2,983	-75,989	1,0	1,5	Área de influencia Volcán Nevado del Huila
2718	2019/01/29	18:56:09	2,981	-75,976	0,0	1,2	Área de influencia Volcán Nevado del Huila
2719	2019/01/29	19:13:54	3,011	-75,952	5,0	0,9	Área de influencia Volcán Nevado del Huila
2720	2019/01/29	19:24:33	5,99	-76,107	85,0	1,8	El Carmen, Chocó
2721	2019/01/29	19:27:19	3,019	-75,954	4,0	1,2	Área de influencia Volcán Nevado del Huila
2722	2019/01/29	19:32:40	3,756	-76,064	155,0	2,2	El Cerrito, Valle del Cauca
2723	2019/01/29	19:35:44	3,024	-75,95	8,0	3,2	Área de influencia volcán Nevado del Huila
2724	2019/01/29	19:42:04	3,023	-75,957	4,0	1,2	Área de influencia Volcán Nevado del Huila
2725	2019/01/29	19:48:04	2,974	-76,0	1,0	1,1	Área de influencia Volcán Nevado del Huila
2726	2019/01/29	19:56:18	3,042	-75,922	4,0	1,3	Área de influencia Volcán Nevado del Huila
2727	2019/01/29	20:26:24	7,747	-73,127	145,0	1,2	Cáchira, Norte de Santander
2728	2019/01/29	20:53:09	3,056	-75,932	0,0	1,0	Área de influencia Volcán Nevado del Huila
2729	2019/01/29	20:55:50	3,054	-75,925	0,0	1,3	Área de influencia Volcán Nevado del Huila
2730	2019/01/29	21:05:26	3,057	-75,94	3,0	1,5	Área de influencia Volcán Nevado del Huila
2731	2019/01/29	21:17:33	5,236	-73,76	144,0	1,6	Cucunubá, Cundinamarca
2732	2019/01/29	21:47:39	3,045	-75,973	0,0	1,1	Área de influencia Volcán Nevado del Huila
2733	2019/01/29	21:50:53	3,064	-75,944	0,0	1,1	Área de influencia Volcán Nevado del Huila
2734	2019/01/29	21:52:52	3,033	-75,948	7,0	1,1	Área de influencia Volcán Nevado del Huila
2735	2019/01/29	22:10:27	3,034	-75,947	1,0	1,2	Área de influencia Volcán Nevado del Huila
2736	2019/01/29	22:17:18	3,068	-75,939	7,0	1,2	Área de influencia Volcán Nevado del Huila
2737	2019/01/29	22:47:53	6,822	-73,197	143,0	1,5	Zapatoca, Santander
2738	2019/01/29	23:05:49	3,021	-75,974	1,0	1,1	Área de influencia Volcán Nevado del Huila
2739	2019/01/29	23:07:31	6,818	-73,124	147,0	2,0	Los Santos, Santander
2740	2019/01/29	23:24:46	3,016	-75,958	0,0	1,1	Área de influencia Volcán Nevado del Huila
2741	2019/01/29	23:53:57	2,983	-75,942	2,0	1,1	Área de influencia Volcán Nevado del Huila
2742	2019/01/29	23:54:33	10,941	-72,296	78,0	2,1	Venezuela
2743	2019/01/30	00:15:59	3,06	-75,948	5,0	1,2	Área de influencia Volcán Nevado del Huila
2744	2019/01/30	00:22:33	7,935	-73,617	101,0	1,0	San Martín, Cesar
2745	2019/01/30	00:32:54	3,147	-74,515	2,0	1,7	Uribe, Meta
2746	2019/01/30	00:38:30	3,032	-75,949	1,0	1,3	Área de influencia Volcán Nevado del Huila
2747	2019/01/30	00:41:22	6,842	-73,187	143,0	2,1	Zapatoca, Santander
2748	2019/01/30	01:07:01	10,869	-73,636	65,0	1,8	Santa Marta, Magdalena
2749	2019/01/30	01:21:47	6,84	-73,186	148,0	1,9	Zapatoca, Santander
2750	2019/01/30	01:33:40	5,935	-74,357	70,0	1,0	Puerto Boyacá, Boyacá
2751	2019/01/30	01:44:59	3,079	-75,958	4,0	1,1	Área de influencia Volcán Nevado del Huila
2752	2019/01/30	02:03:08	6,824	-73,194	142,0	1,8	Zapatoca, Santander
2753	2019/01/30	02:09:36	5,042	-77,925	38,0	1,9	Océano Pacífico
2754	2019/01/30	02:11:14	4,766	-76,19	100,0	1,3	El Cairo, Valle del Cauca
2755	2019/01/30	02:22:10	3,016	-75,96	0,0	1,7	Área de influencia Volcán Nevado del Huila

N	FECHA	H:M:S	LAT	LON	Z	M	UBICACIÓN
2756	2019/01/30	02:46:21	3,029	-75,97	4,0	1,2	Área de influencia Volcán Nevado del Huila
2757	2019/01/30	03:03:30	3,021	-75,984	5,0	1,2	Área de influencia Volcán Nevado del Huila
2758	2019/01/30	03:18:55	3,043	-75,968	0,0	1,0	Área de influencia Volcán Nevado del Huila
2759	2019/01/30	03:19:19	7,434	-73,227	136,0	1,2	Rionegro, Santander
2760	2019/01/30	03:28:55	2,994	-75,955	12,0	3,0	Área de influencia volcán Nevado del Huila
2761	2019/01/30	03:33:19	3,02	-75,974	0,0	1,1	Área de influencia Volcán Nevado del Huila
2762	2019/01/30	03:39:22	8,922	-73,568	96,0	1,4	Pailitas, Cesar
2763	2019/01/30	03:54:54	3,011	-75,956	5,0	1,2	Área de influencia Volcán Nevado del Huila
2764	2019/01/30	04:01:19	5,294	-73,746	151,0	1,7	Lenguazaque, Cundinamarca
2765	2019/01/30	04:08:28	2,957	-75,894	13,0	1,2	Área de influencia Volcán Nevado del Huila
2766	2019/01/30	04:08:46	3,026	-75,955	0,0	1,3	Área de influencia Volcán Nevado del Huila
2767	2019/01/30	04:12:15	6,781	-73,171	144,0	1,7	Los Santos, Santander
2768	2019/01/30	04:17:35	3,068	-75,972	5,0	0,9	Área de influencia Volcán Nevado del Huila
2769	2019/01/30	04:19:17	6,771	-73,142	146,0	1,2	Los Santos, Santander
2770	2019/01/30	04:21:12	4,657	-76,096	93,0	1,0	Toro, Valle del Cauca
2771	2019/01/30	04:24:58	3,052	-75,924	0,0	1,6	Área de influencia Volcán Nevado del Huila
2772	2019/01/30	04:29:08	6,779	-73,141	144,0	1,9	Los Santos, Santander
2773	2019/01/30	04:29:46	3,02	-75,961	1,0	1,3	Área de influencia Volcán Nevado del Huila
2774	2019/01/30	04:31:46	3,045	-75,949	0,0	0,9	Área de influencia Volcán Nevado del Huila
2775	2019/01/30	04:38:13	3,068	-75,951	0,0	1,0	Área de influencia Volcán Nevado del Huila
2776	2019/01/30	04:54:48	3,025	-75,965	0,0	1,0	Área de influencia Volcán Nevado del Huila
2777	2019/01/30	04:55:15	6,839	-73,378	121,0	1,2	San Vicente de Chucurí, Santander
2778	2019/01/30	05:00:21	3,043	-75,958	0,0	2,2	Área de influencia Volcán Nevado del Huila
2779	2019/01/30	05:11:40	3,039	-75,957	8,0	1,2	Área de influencia Volcán Nevado del Huila
2780	2019/01/30	05:14:48	6,813	-73,217	142,0	1,6	Zapatoca, Santander
2781	2019/01/30	05:29:05	3,006	-75,966	1,0	1,0	Área de influencia Volcán Nevado del Huila
2782	2019/01/30	05:36:30	7,161	-75,966	0,0	2,0	Ituango, Antioquia
2783	2019/01/30	05:37:13	6,808	-73,159	143,0	1,7	Los Santos, Santander
2784	2019/01/30	05:41:47	6,798	-73,166	140,0	2,1	Los Santos, Santander
2785	2019/01/30	05:48:41	3,011	-75,972	0,0	1,1	Área de influencia Volcán Nevado del Huila
2786	2019/01/30	05:56:14	3,034	-75,961	0,0	0,9	Área de influencia Volcán Nevado del Huila
2787	2019/01/30	06:16:23	6,146	-74,952	30,0	0,8	San Carlos, Antioquia
2788	2019/01/30	06:21:16	3,027	-75,969	1,0	1,0	Área de influencia Volcán Nevado del Huila
2789	2019/01/30	06:25:37	3,008	-75,984	0,0	0,9	Área de influencia Volcán Nevado del Huila
2790	2019/01/30	06:31:16	3,022	-75,932	4,0	1,0	Área de influencia Volcán Nevado del Huila
2791	2019/01/30	06:35:15	3,038	-75,958	1,0	0,9	Área de influencia Volcán Nevado del Huila
2792	2019/01/30	06:47:18	3,045	-75,949	0,0	0,9	Área de influencia Volcán Nevado del Huila
2793	2019/01/30	07:06:46	7,004	-76,364	0,0	1,0	Dabeiba, Antioquia
2794	2019/01/30	07:10:03	2,891	-79,182	16,0	1,5	Océano Pacífico
2795	2019/01/30	07:12:23	3,0	-75,984	1,0	1,1	Área de influencia Volcán Nevado del Huila
2796	2019/01/30	07:13:30	3,028	-75,977	0,0	0,6	Área de influencia Volcán Nevado del Huila
2797	2019/01/30	07:30:42	3,074	-75,949	0,0	1,0	Área de influencia Volcán Nevado del Huila
2798	2019/01/30	07:43:34	3,006	-75,989	0,0	0,9	Área de influencia Volcán Nevado del Huila
2799	2019/01/30	07:49:22	3,021	-75,942	1,0	1,3	Área de influencia Volcán Nevado del Huila
2800	2019/01/30	07:52:19	7,079	-74,268	13,0	1,4	San Pablo, Bolívar
2801	2019/01/30	08:17:26	3,014	-75,973	1,0	1,1	Área de influencia Volcán Nevado del Huila

N	FECHA	H:M:S	LAT	LON	Z	M	UBICACIÓN
2802	2019/01/30	08:19:09	6,794	-73,165	138,0	1,6	Los Santos, Santander
2803	2019/01/30	08:23:04	6,809	-73,178	139,0	1,5	Los Santos, Santander
2804	2019/01/30	08:26:14	6,788	-73,154	137,0	1,4	Los Santos, Santander
2805	2019/01/30	08:34:27	3,007	-75,99	0,0	1,0	Área de influencia Volcán Nevado del Huila
2806	2019/01/30	08:40:08	2,978	-75,98	2,0	1,6	Área de influencia Volcán Nevado del Huila
2807	2019/01/30	08:43:42	8,309	-73,569	105,0	1,2	Aguachica, Cesar
2808	2019/01/30	08:45:26	3,045	-75,993	0,0	0,8	Área de influencia Volcán Nevado del Huila
2809	2019/01/30	08:48:10	3,066	-75,95	0,0	0,9	Área de influencia Volcán Nevado del Huila
2810	2019/01/30	08:58:37	3,018	-75,991	0,0	0,9	Área de influencia Volcán Nevado del Huila
2811	2019/01/30	09:04:54	6,815	-73,186	145,0	1,6	Zapatoca, Santander
2812	2019/01/30	09:15:23	6,815	-76,422	5,0	1,1	Frontino, Antioquia
2813	2019/01/30	09:17:50	3,082	-75,94	4,0	1,2	Área de influencia Volcán Nevado del Huila
2814	2019/01/30	09:25:13	4,144	-76,64	48,0	1,4	El Litoral del San Juan (Docordó), Chocó
2815	2019/01/30	09:44:21	6,823	-76,382	8,0	1,1	Frontino, Antioquia
2816	2019/01/30	09:51:01	7,365	-73,533	106,0	1,2	Sabana de Torres, Santander
2817	2019/01/30	09:53:18	3,034	-75,942	1,0	0,9	Área de influencia Volcán Nevado del Huila
2818	2019/01/30	09:58:51	6,76	-73,117	145,0	1,4	Los Santos, Santander
2819	2019/01/30	10:10:14	5,064	-73,012	5,0	1,5	Páez, Boyacá
2820	2019/01/30	10:28:57	2,984	-75,978	1,0	1,5	Área de influencia Volcán Nevado del Huila
2821	2019/01/30	10:43:21	6,354	-73,633	105,0	1,3	Santa Helena del Opón, Santander
2822	2019/01/30	10:44:27	6,809	-73,17	147,0	1,9	Los Santos, Santander
2823	2019/01/30	11:06:13	6,814	-73,215	151,0	1,6	Zapatoca, Santander
2824	2019/01/30	11:26:43	6,089	-73,741	111,0	1,2	Vélez, Santander
2825	2019/01/30	11:41:22	3,0	-75,976	1,0	1,1	Área de influencia Volcán Nevado del Huila
2826	2019/01/30	11:42:53	3,045	-75,948	0,0	1,3	Área de influencia Volcán Nevado del Huila
2827	2019/01/30	11:51:44	3,03	-75,96	4,0	1,7	Área de influencia Volcán Nevado del Huila
2828	2019/01/30	12:27:38	2,773	-79,394	12,0	1,3	Océano Pacifico
2829	2019/01/30	12:43:48	6,524	-73,471	115,0	1,9	Simacota, Santander
2830	2019/01/30	12:44:52	3,07	-75,942	3,0	1,2	Área de influencia Volcán Nevado del Huila
2831	2019/01/30	13:01:51	6,756	-73,162	142,0	1,5	Los Santos, Santander
2832	2019/01/30	13:30:16	6,744	-73,1	139,0	1,8	Los Santos, Santander
2833	2019/01/30	13:43:26	2,127	-77,095	135,0	1,7	Patía (El Bordo), Cauca
2834	2019/01/30	13:45:57	3,045	-75,937	4,0	1,2	Área de influencia Volcán Nevado del Huila
2835	2019/01/30	13:49:59	2,966	-75,928	3,0	1,1	Área de influencia Volcán Nevado del Huila
2836	2019/01/30	14:04:13	3,067	-75,922	6,0	2,2	Área de influencia Volcán Nevado del Huila
2837	2019/01/30	14:21:06	7,564	-74,807	34,0	1,9	Zaragoza, Antioquia
2838	2019/01/30	14:26:01	3,077	-75,941	4,0	1,0	Área de influencia Volcán Nevado del Huila
2839	2019/01/30	14:42:12	6,816	-73,133	149,0	2,0	Los Santos, Santander
2840	2019/01/30	14:45:06	2,985	-75,957	4,0	1,1	Área de influencia Volcán Nevado del Huila
2841	2019/01/30	14:52:17	3,008	-75,948	4,0	1,1	Área de influencia Volcán Nevado del Huila
2842	2019/01/30	15:11:45	6,812	-73,213	139,0	1,8	Zapatoca, Santander
2843	2019/01/30	15:14:42	6,809	-73,175	137,0	2,0	Los Santos, Santander
2844	2019/01/30	15:21:27	6,839	-73,139	147,0	2,4	Los Santos, Santander
2845	2019/01/30	16:16:58	7,706	-77,028	2,0	1,4	Turbo, Antioquia
2846	2019/01/30	16:23:27	5,269	-73,761	143,0	2,5	Cucunubá, Cundinamarca
2847	2019/01/30	16:25:02	4,276	-76,663	83,0	1,9	El Litoral del San Juan (Docordó), Chocó

N	FECHA	H:M:S	LAT	LON	Z	M	UBICACIÓN
2848	2019/01/30	16:33:39	3,017	-75,968	2,0	1,4	Área de influencia Volcán Nevado del Huila
2849	2019/01/30	17:22:50	3,017	-75,968	3,0	1,4	Área de influencia Volcán Nevado del Huila
2850	2019/01/30	17:35:06	2,993	-75,952	4,0	1,1	Área de influencia Volcán Nevado del Huila
2851	2019/01/30	17:43:20	2,98	-75,947	3,0	1,4	Área de influencia Volcán Nevado del Huila
2852	2019/01/30	17:46:10	6,794	-73,148	142,0	2,2	Los Santos, Santander
2853	2019/01/30	18:16:21	3,026	-75,962	1,0	1,1	Área de influencia Volcán Nevado del Huila
2854	2019/01/30	18:37:00	3,009	-75,956	2,0	1,5	Área de influencia Volcán Nevado del Huila
2855	2019/01/30	18:43:26	6,773	-73,156	140,0	2,0	Los Santos, Santander
2856	2019/01/30	18:54:14	3,024	-75,946	1,0	1,5	Área de influencia Volcán Nevado del Huila
2857	2019/01/30	18:58:20	3,006	-75,976	2,0	1,1	Área de influencia Volcán Nevado del Huila
2858	2019/01/30	19:06:24	7,84	-73,992	72,0	1,0	Simití, Bolívar
2859	2019/01/30	19:29:11	6,824	-73,354	111,0	1,0	San Vicente de Chucurí, Santander
2860	2019/01/30	19:35:53	3,303	-75,228	24,0	1,4	Villavieja, Huila
2861	2019/01/30	19:43:03	6,652	-76,668	0,0	1,6	Murindó, Antioquia
2862	2019/01/30	20:00:35	2,985	-75,977	3,0	1,0	Área de influencia Volcán Nevado del Huila
2863	2019/01/30	20:10:15	3,024	-75,956	0,0	1,1	Área de influencia Volcán Nevado del Huila
2864	2019/01/30	20:20:43	3,029	-75,946	1,0	1,1	Área de influencia Volcán Nevado del Huila
2865	2019/01/30	20:25:40	6,822	-73,159	140,0	2,1	Los Santos, Santander
2866	2019/01/30	20:30:53	3,023	-76,007	0,0	1,1	Área de influencia Volcán Nevado del Huila
2867	2019/01/30	20:57:50	2,983	-75,97	1,0	0,9	Área de influencia Volcán Nevado del Huila
2868	2019/01/30	21:38:50	6,809	-73,14	150,0	2,6	Los Santos, Santander
2869	2019/01/30	21:43:45	3,074	-75,964	0,0	1,1	Área de influencia Volcán Nevado del Huila
2870	2019/01/30	22:20:48	3,367	-76,433	130,0	1,3	Candelaria, Valle del Cauca
2871	2019/01/30	22:26:56	6,521	-73,607	116,0	1,1	Simacota, Santander
2872	2019/01/30	22:45:23	11,132	-72,758	0,0	1,8	Hato Nuevo, la Guajira
2873	2019/01/30	23:03:12	7,944	-73,34	39,0	1,0	San Alberto, Cesar
2874	2019/01/30	23:03:58	3,036	-75,935	1,0	1,1	Área de influencia Volcán Nevado del Huila
2875	2019/01/30	23:06:17	6,696	-73,158	133,0	1,2	Villanueva, Santander
2876	2019/01/30	23:14:32	3,046	-75,93	0,0	1,0	Área de influencia Volcán Nevado del Huila
2877	2019/01/30	23:16:19	3,011	-75,991	0,0	1,3	Área de influencia Volcán Nevado del Huila
2878	2019/01/30	23:25:34	3,058	-75,93	4,0	1,9	Área de influencia Volcán Nevado del Huila
2879	2019/01/30	23:29:25	3,047	-75,918	0,0	1,6	Área de influencia Volcán Nevado del Huila
2880	2019/01/30	23:31:11	6,819	-73,194	144,0	1,5	Zapatoca, Santander
2881	2019/01/30	23:31:47	3,049	-75,93	4,0	1,3	Área de influencia Volcán Nevado del Huila
2882	2019/01/30	23:52:45	3,026	-75,989	0,0	1,2	Área de influencia Volcán Nevado del Huila
2883	2019/01/30	23:57:31	3,07	-75,944	3,0	1,2	Área de influencia Volcán Nevado del Huila
2884	2019/01/31	00:00:40	6,834	-73,156	147,0	1,9	Los Santos, Santander
2885	2019/01/31	00:09:07	6,815	-73,158	142,0	1,9	Los Santos, Santander
2886	2019/01/31	00:20:36	2,982	-75,988	1,0	0,9	Área de influencia Volcán Nevado del Huila
2887	2019/01/31	00:25:12	3,019	-75,881	0,0	1,3	Área de influencia Volcán Nevado del Huila
2888	2019/01/31	00:28:16	7,071	-73,43	112,0	1,4	Betulia, Santander
2889	2019/01/31	00:33:55	3,016	-75,986	0,0	1,2	Área de influencia Volcán Nevado del Huila
2890	2019/01/31	00:35:10	5,923	-75,15	4,0	1,0	Carmen de Viboral, Antioquia
2891	2019/01/31	00:39:02	6,812	-73,176	146,0	1,8	Los Santos, Santander
2892	2019/01/31	00:54:44	6,806	-73,184	135,0	1,6	Los Santos, Santander
2893	2019/01/31	01:05:23	6,486	-73,655	116,0	1,1	Santa Helena del Opón, Santander

N	FECHA	H:M:S	LAT	LON	Z	M	UBICACIÓN
2894	2019/01/31	01:17:26	2,993	-76,018	0,0	1,0	Área de influencia Volcán Nevado del Huila
2895	2019/01/31	01:32:45	2,982	-75,988	1,0	1,3	Área de influencia Volcán Nevado del Huila
2896	2019/01/31	01:55:07	7,199	-72,76	88,0	1,7	Silos, Norte de Santander
2897	2019/01/31	02:01:11	6,81	-73,128	142,0	2,0	Los Santos, Santander
2898	2019/01/31	02:07:40	6,132	-73,708	117,0	1,0	Vélez, Santander
2899	2019/01/31	02:12:03	3,056	-75,95	0,0	1,0	Área de influencia Volcán Nevado del Huila
2900	2019/01/31	02:15:05	7,496	-73,164	141,0	1,4	El Playón, Santander
2901	2019/01/31	02:29:12	3,062	-75,956	0,0	0,8	Área de influencia Volcán Nevado del Huila
2902	2019/01/31	02:41:16	6,822	-73,138	146,0	1,9	Los Santos, Santander
2903	2019/01/31	02:45:01	3,043	-75,943	0,0	1,0	Área de influencia Volcán Nevado del Huila
2904	2019/01/31	02:51:11	7,039	-73,372	113,0	1,0	Betulia, Santander
2905	2019/01/31	02:52:44	4,382	-73,75	0,0	1,5	El Calvario, Meta
2906	2019/01/31	02:57:41	6,806	-73,263	154,0	1,4	Zapatoca, Santander
2907	2019/01/31	03:17:30	7,45	-73,229	125,0	1,0	El Playón, Santander
2908	2019/01/31	03:18:46	6,801	-73,164	148,0	1,9	Los Santos, Santander
2909	2019/01/31	03:18:54	3,011	-75,96	10,0	3,2	Área de influencia volcán Nevado del Huila
2910	2019/01/31	03:19:48	6,774	-73,103	141,0	1,7	Los Santos, Santander
2911	2019/01/31	03:23:02	3,022	-75,96	1,0	1,4	Área de influencia Volcán Nevado del Huila
2912	2019/01/31	03:37:40	4,293	-77,858	26,0	1,8	Océano Pacífico
2913	2019/01/31	03:44:22	7,734	-74,44	49,0	0,6	Santa Rosa del Sur, Bolívar
2914	2019/01/31	04:03:28	5,269	-74,116	0,0	1,1	San Cayetano, Cundinamarca
2915	2019/01/31	04:05:52	3,036	-75,959	0,0	1,0	Área de influencia Volcán Nevado del Huila
2916	2019/01/31	04:09:12	11,214	-72,136	68,0	1,5	Cerca a la costa norte de Colombia
2917	2019/01/31	04:20:44	6,779	-73,178	145,0	1,3	Los Santos, Santander
2918	2019/01/31	04:23:54	10,433	-73,548	78,0	1,4	Pueblo Bello, Cesar
2919	2019/01/31	04:29:22	3,051	-75,956	7,0	1,0	Área de influencia Volcán Nevado del Huila
2920	2019/01/31	04:31:04	6,757	-73,152	144,0	1,6	Los Santos, Santander
2921	2019/01/31	04:41:42	6,3	-74,046	92,0	0,9	Cimitarra, Santander
2922	2019/01/31	04:57:25	3,963	-76,888	23,0	0,9	Buenaventura, Valle del Cauca
2923	2019/01/31	05:03:39	6,888	-73,52	103,0	1,1	San Vicente de Chucurí, Santander
2924	2019/01/31	06:10:12	3,02	-75,959	2,0	1,7	Área de influencia Volcán Nevado del Huila
2925	2019/01/31	06:39:57	4,124	-75,541	10,0	0,9	Roncesvalles, Tolima
2926	2019/01/31	06:40:11	6,799	-73,162	140,0	1,8	Los Santos, Santander
2927	2019/01/31	06:43:28	7,498	-73,185	142,0	1,0	El Playón, Santander
2928	2019/01/31	06:48:16	3,0	-75,966	1,0	0,9	Área de influencia Volcán Nevado del Huila
2929	2019/01/31	06:52:08	4,288	-77,832	28,0	2,2	Océano Pacífico
2930	2019/01/31	07:00:19	3,008	-75,983	0,0	0,8	Área de influencia Volcán Nevado del Huila
2931	2019/01/31	07:26:32	6,812	-73,169	140,0	1,6	Los Santos, Santander
2932	2019/01/31	07:47:28	3,06	-75,959	4,0	0,8	Área de influencia Volcán Nevado del Huila
2933	2019/01/31	07:52:09	3,931	-76,293	139,0	1,3	Buga, Valle del Cauca
2934	2019/01/31	08:40:37	8,318	-73,625	93,0	1,1	Aguachica, Cesar
2935	2019/01/31	08:46:35	2,729	-75,025	4,0	1,4	San Vicente del Caguán, Caquetá
2936	2019/01/31	08:56:05	3,049	-75,959	0,0	1,1	Área de influencia Volcán Nevado del Huila
2937	2019/01/31	08:57:54	2,514	-76,985	114,0	1,1	El Tambo, Cauca
2938	2019/01/31	09:10:42	6,822	-73,168	146,0	2,2	Los Santos, Santander
2939	2019/01/31	09:18:14	5,278	-73,734	154,0	2,2	Lenguazaque, Cundinamarca

N	FECHA	H:M:S	LAT	LON	Z	M	UBICACIÓN
2940	2019/01/31	09:35:06	3,181	-78,928	21,0	2,1	Océano Pacífico
2941	2019/01/31	09:43:01	3,045	-75,984	0,0	0,8	Área de influencia Volcán Nevado del Huila
2942	2019/01/31	09:49:07	3,007	-75,993	0,0	0,7	Área de influencia Volcán Nevado del Huila
2943	2019/01/31	09:50:56	6,861	-73,471	110,0	1,1	San Vicente de Chucurí, Santander
2944	2019/01/31	09:51:32	3,06	-75,95	0,0	1,0	Área de influencia Volcán Nevado del Huila
2945	2019/01/31	10:13:11	2,992	-75,968	1,0	2,1	Área de influencia Volcán Nevado del Huila
2946	2019/01/31	10:15:48	3,05	-75,948	0,0	1,3	Área de influencia Volcán Nevado del Huila
2947	2019/01/31	10:18:51	6,03	-72,377	5,0	1,3	Chita, Boyacá
2948	2019/01/31	10:23:09	7,765	-73,633	77,0	1,4	San Alberto, Cesar
2949	2019/01/31	10:23:54	8,159	-73,716	80,0	1,0	Aguachica, Cesar
2950	2019/01/31	10:26:06	6,756	-73,206	148,0	1,9	Villanueva, Santander
2951	2019/01/31	10:40:01	6,812	-73,225	142,0	1,6	Zapatoca, Santander
2952	2019/01/31	11:01:40	6,824	-73,222	143,0	1,6	Zapatoca, Santander
2953	2019/01/31	11:04:14	3,021	-75,96	0,0	1,1	Área de influencia Volcán Nevado del Huila
2954	2019/01/31	11:30:33	5,75	-74,274	87,0	1,0	Otanche, Boyacá
2955	2019/01/31	11:32:14	6,791	-73,428	115,0	1,2	San Vicente de Chucurí, Santander
2956	2019/01/31	11:56:20	6,792	-73,18	152,0	1,8	Los Santos, Santander
2957	2019/01/31	12:01:49	3,009	-75,985	0,0	0,9	Área de influencia Volcán Nevado del Huila
2958	2019/01/31	12:18:19	8,282	-74,479	27,0	1,6	Montecristo, Bolívar
2959	2019/01/31	13:01:15	3,009	-75,996	0,0	1,0	Área de influencia Volcán Nevado del Huila
2960	2019/01/31	13:22:55	6,818	-73,196	141,0	1,9	Zapatoca, Santander
2961	2019/01/31	13:27:44	3,012	-75,968	3,0	1,9	Área de influencia Volcán Nevado del Huila
2962	2019/01/31	13:38:58	7,119	-73,331	121,0	1,1	Lebrija, Santander
2963	2019/01/31	13:59:21	3,019	-75,99	0,0	1,1	Área de influencia Volcán Nevado del Huila
2964	2019/01/31	14:42:45	2,984	-75,906	4,0	1,1	Área de influencia Volcán Nevado del Huila
2965	2019/01/31	14:50:31	3,027	-75,96	13,0	2,0	Área de influencia Volcán Nevado del Huila
2966	2019/01/31	15:06:19	3,005	-75,976	1,0	1,9	Área de influencia Volcán Nevado del Huila
2967	2019/01/31	15:20:41	2,904	-75,907	9,0	1,3	Área de influencia Volcán Nevado del Huila
2968	2019/01/31	15:46:52	6,824	-73,138	137,0	1,9	Los Santos, Santander
2969	2019/01/31	16:05:06	6,868	-76,091	5,0	1,8	Uramita, Antioquia
2970	2019/01/31	16:15:41	8,026	-73,576	95,0	1,8	San Martín, Cesar
2971	2019/01/31	16:18:16	6,788	-73,156	142,0	2,1	Los Santos, Santander
2972	2019/01/31	16:21:42	6,735	-76,564	20,0	1,9	Dabeiba, Antioquia
2973	2019/01/31	16:30:35	6,808	-73,151	140,0	1,9	Los Santos, Santander
2974	2019/01/31	16:43:31	3,036	-75,92	0,0	1,2	Área de influencia Volcán Nevado del Huila
2975	2019/01/31	16:46:14	6,774	-73,119	146,0	1,9	Los Santos, Santander
2976	2019/01/31	17:26:34	6,821	-73,188	132,0	1,9	Zapatoca, Santander
2977	2019/01/31	17:30:56	6,773	-73,137	136,0	1,9	Los Santos, Santander
2978	2019/01/31	17:48:22	6,782	-73,014	137,0	1,7	Aratoca, Santander
2979	2019/01/31	17:50:30	2,974	-76,001	1,0	0,9	Planadas, Tolima
2980	2019/01/31	18:24:50	3,055	-75,96	0,0	1,1	Área de influencia Volcán Nevado del Huila
2981	2019/01/31	18:49:26	6,951	-73,249	143,0	1,1	Betulia, Santander
2982	2019/01/31	18:53:08	6,489	-73,721	2,0	1,2	Vélez, Santander
2983	2019/01/31	19:09:33	3,023	-75,948	0,0	1,9	Área de influencia Volcán Nevado del Huila
2984	2019/01/31	19:18:55	3,064	-75,969	0,0	1,1	Área de influencia Volcán Nevado del Huila
2985	2019/01/31	19:21:32	4,506	-73,615	0,0	1,4	San Juanito, Meta

N	FECHA	H:M:S	LAT	LON	Z	M	UBICACIÓN
2986	2019/01/31	19:26:57	3,042	-75,935	4,0	2,2	Área de influencia Volcán Nevado del Huila
2987	2019/01/31	19:30:16	4,585	-75,061	31,0	1,6	Anzoátegui, Tolima
2988	2019/01/31	19:57:29	3,045	-75,949	5,0	1,7	Área de influencia Volcán Nevado del Huila
2989	2019/01/31	20:02:06	6,818	-73,146	131,0	1,7	Los Santos, Santander
2990	2019/01/31	20:16:37	6,719	-72,96	140,0	1,9	Cepitá, Santander
2991	2019/01/31	20:20:01	6,748	-73,17	142,0	1,8	Los Santos, Santander
2992	2019/01/31	20:55:43	2,958	-75,959	8,0	1,1	Área de influencia Volcán Nevado del Huila
2993	2019/01/31	20:56:10	5,805	-74,855	4,0	1,1	Sonsón, Antioquia
2994	2019/01/31	21:18:23	2,974	-75,982	0,0	1,1	Área de influencia Volcán Nevado del Huila
2995	2019/01/31	21:35:36	6,774	-73,16	131,0	1,7	Los Santos, Santander
2996	2019/01/31	22:12:28	6,806	-73,145	144,0	1,9	Los Santos, Santander
2997	2019/01/31	22:15:17	6,524	-73,564	115,0	1,2	Simacota, Santander
2998	2019/01/31	22:55:50	7,943	-72,597	4,0	2,5	El Zulia, Norte de Santander
2999	2019/01/31	23:02:40	7,378	-73,969	30,0	1,0	Cantagallo, Bolívar
3000	2019/01/31	23:16:16	8,69	-73,632	95,0	1,0	Pelaya, Cesar
3001	2019/01/31	23:21:08	3,066	-75,929	4,0	1,2	Área de influencia Volcán Nevado del Huila
3002	2019/01/31	23:45:37	2,995	-75,976	0,0	1,3	Área de influencia Volcán Nevado del Huila
3003	2019/01/31	23:46:08	7,948	-73,559	51,0	0,9	San Martín, Cesar
3004	2019/01/31	23:51:23	2,904	-75,92	7,0	0,7	Área de influencia Volcán Nevado del Huila
3005	2019/02/01	00:01:42	6,813	-73,173	141,0	1,8	Los Santos, Santander
3006	2019/02/01	00:34:56	6,759	-73,161	129,0	1,7	Los Santos, Santander
3007	2019/02/01	00:41:24	6,787	-73,162	150,0	1,9	Los Santos, Santander
3008	2019/02/01	01:04:37	2,99	-75,985	2,0	1,0	Área de influencia Volcán Nevado del Huila
3009	2019/02/01	01:45:07	3,045	-75,965	0,0	1,1	Área de influencia Volcán Nevado del Huila
3010	2019/02/01	02:42:09	3,027	-75,951	1,0	2,0	Área de influencia Volcán Nevado del Huila
3011	2019/02/01	02:48:42	6,796	-73,105	145,0	1,7	Los Santos, Santander
3012	2019/02/01	02:52:22	7,507	-74,163	65,0	0,7	San Pablo, Bolívar
3013	2019/02/01	02:59:26	7,547	-75,4	14,0	0,9	Tarazá, Antioquia
3014	2019/02/01	03:02:08	6,75	-73,134	145,0	1,8	Los Santos, Santander
3015	2019/02/01	03:11:14	6,214	-73,779	101,0	1,3	Landázuri, Santander
3016	2019/02/01	03:18:57	6,831	-73,131	134,0	1,7	Los Santos, Santander
3017	2019/02/01	03:22:18	6,805	-73,141	148,0	1,8	Los Santos, Santander
3018	2019/02/01	03:30:35	4,532	-74,902	31,0	1,1	Piedras, Tolima
3019	2019/02/01	03:35:58	6,274	-77,582	18,0	2,0	Océano Pacifico
3020	2019/02/01	03:53:53	8,698	-73,608	93,0	1,2	La Gloria, Cesar
3021	2019/02/01	03:57:00	10,374	-72,138	122,0	1,6	Venezuela
3022	2019/02/01	04:17:33	3,033	-75,946	7,0	1,4	Área de influencia Volcán Nevado del Huila
3023	2019/02/01	04:30:53	5,923	-73,565	126,0	2,0	Moniquirá, Boyacá
3024	2019/02/01	04:54:46	6,178	-73,683	113,0	1,5	La Paz, Santander
3025	2019/02/01	04:57:27	6,805	-73,151	146,0	2,0	Los Santos, Santander
3026	2019/02/01	05:11:31	7,824	-73,398	116,0	1,0	San Alberto, Cesar
3027	2019/02/01	05:15:46	3,511	-78,394	17,0	2,0	Océano Pacifico
3028	2019/02/01	05:39:05	6,817	-73,152	144,0	2,2	Los Santos, Santander
3029	2019/02/01	06:00:08	2,952	-74,755	6,0	1,0	Uribe, Meta
3030	2019/02/01	06:04:19	3,018	-75,943	0,0	0,8	Área de influencia Volcán Nevado del Huila
3031	2019/02/01	06:08:04	6,515	-73,587	104,0	1,5	Santa Helena del Opón, Santander

N	FECHA	H:M:S	LAT	LON	Z	M	UBICACIÓN
3032	2019/02/01	06:19:00	7,956	-73,11	151,0	1,2	Ábrego, Norte de Santander
3033	2019/02/01	06:27:12	4,773	-76,101	98,0	1,0	Ansermanuevo, Valle del Cauca
3034	2019/02/01	06:37:38	6,845	-73,165	146,0	1,9	Los Santos, Santander
3035	2019/02/01	06:45:55	7,761	-73,463	111,0	0,9	San Alberto, Cesar
3036	2019/02/01	06:49:26	5,648	-74,247	91,0	1,5	Otanche, Boyacá
3037	2019/02/01	06:59:33	6,824	-73,154	143,0	2,3	Los Santos, Santander
3038	2019/02/01	07:16:15	3,081	-75,926	4,0	0,8	Área de influencia Volcán Nevado del Huila
3039	2019/02/01	07:20:07	8,949	-73,595	36,0	0,8	Pailitas, Cesar
3040	2019/02/01	07:25:02	2,554	-75,864	5,0	1,1	Páez (Belalcázar), Cauca
3041	2019/02/01	07:29:10	3,032	-75,944	0,0	1,7	Área de influencia Volcán Nevado del Huila
3042	2019/02/01	07:41:32	4,308	-75,258	12,0	0,9	Rovira, Tolima
3043	2019/02/01	07:49:44	3,054	-75,956	0,0	0,8	Área de influencia Volcán Nevado del Huila
3044	2019/02/01	08:22:00	2,951	-75,991	2,0	0,8	Área de influencia Volcán Nevado del Huila
3045	2019/02/01	08:42:52	3,017	-75,941	2,0	1,0	Área de influencia Volcán Nevado del Huila
3046	2019/02/01	08:45:33	3,024	-75,939	1,0	0,9	Área de influencia Volcán Nevado del Huila
3047	2019/02/01	09:10:30	3,059	-75,972	0,0	1,0	Área de influencia Volcán Nevado del Huila
3048	2019/02/01	09:15:35	6,813	-76,272	0,0	1,3	Frontino, Antioquia
3049	2019/02/01	09:24:28	5,3	-73,795	143,0	1,8	Ubaté, Cundinamarca
3050	2019/02/01	09:30:08	6,814	-73,169	142,0	1,7	Los Santos, Santander
3051	2019/02/01	09:31:35	6,8	-73,149	143,0	2,1	Los Santos, Santander
3052	2019/02/01	09:37:21	3,021	-75,944	3,0	0,8	Área de influencia Volcán Nevado del Huila
3053	2019/02/01	09:41:33	6,736	-73,554	113,0	1,1	El Carmen, Santander
3054	2019/02/01	09:52:51	3,216	-75,836	3,0	1,8	Planadas, Tolima
3055	2019/02/01	10:08:18	3,052	-75,944	0,0	1,3	Área de influencia Volcán Nevado del Huila
3056	2019/02/01	10:13:27	6,447	-73,653	107,0	1,4	Vélez, Santander
3057	2019/02/01	10:19:19	2,809	-74,786	30,0	1,0	San Vicente del Caguán, Caquetá
3058	2019/02/01	10:34:20	6,853	-73,371	117,0	1,0	San Vicente de Chucurí, Santander
3059	2019/02/01	10:43:16	3,016	-75,962	0,0	1,4	Planadas, Tolima
3060	2019/02/01	10:43:40	6,771	-73,181	145,0	1,7	Los Santos, Santander
3061	2019/02/01	10:46:12	3,034	-75,925	0,0	1,7	Área de influencia Volcán Nevado del Huila
3062	2019/02/01	10:52:13	3,009	-75,955	2,0	1,4	Área de influencia Volcán Nevado del Huila
3063	2019/02/01	10:58:22	6,259	-72,777	2,0	1,7	Onzaga, Santander
3064	2019/02/01	11:13:06	3,963	-75,36	5,0	1,7	Ortega, Tolima
3065	2019/02/01	11:28:22	6,823	-73,189	140,0	1,8	Zapatoca, Santander
3066	2019/02/01	11:32:30	6,779	-73,166	144,0	2,0	Los Santos, Santander
3067	2019/02/01	11:53:32	6,776	-76,554	14,0	1,3	Dabeiba, Antioquia
3068	2019/02/01	12:34:21	10,142	-73,792	69,0	1,4	El Copey, Cesar
3069	2019/02/01	13:19:16	2,388	-75,628	22,0	1,2	Paicol, Huila
3070	2019/02/01	13:55:15	6,381	-73,647	104,0	1,5	Santa Helena del Opón, Santander
3071	2019/02/01	14:40:00	8,581	-73,998	86,0	1,3	Norosi, Bolívar
3072	2019/02/01	14:57:41	6,778	-73,127	144,0	2,0	Los Santos, Santander
3073	2019/02/01	15:13:53	6,797	-73,166	141,0	2,0	Los Santos, Santander
3074	2019/02/01	15:17:07	2,769	-75,005	5,0	1,8	San Vicente del Caguán, Caquetá
3075	2019/02/01	16:58:12	1,796	-76,288	0,0	1,2	San Agustín, Huila
3076	2019/02/01	17:36:34	2,552	-79,418	5,0	2,5	Océano Pacífico
3077	2019/02/01	17:38:11	2,644	-75,621	0,0	2,8	Íquira, Huila

N	FECHA	H:M:S	LAT	LON	Z	M	UBICACIÓN
3078	2019/02/01	18:11:06	7,259	-73,582	28,0	0,8	Puerto Wilches, Santander
3079	2019/02/01	18:14:55	4,49	-76,253	111,0	1,7	El Dovio, Valle del Cauca
3080	2019/02/01	18:34:39	8,023	-73,494	38,0	0,6	San Martín, Cesar
3081	2019/02/01	19:10:12	6,785	-73,166	145,0	2,1	Los Santos, Santander
3082	2019/02/01	19:15:01	6,842	-73,197	145,0	2,2	Zapatoca, Santander
3083	2019/02/01	19:26:46	4,936	-76,0	112,0	3,0	La Celia, Risaralda
3084	2019/02/01	20:02:21	6,81	-73,152	141,0	3,1	Los Santos, Santander
3085	2019/02/01	20:25:13	6,795	-73,138	138,0	1,8	Los Santos, Santander
3086	2019/02/01	20:35:24	6,014	-72,513	1,0	1,7	Chita, Boyacá
3087	2019/02/01	20:43:28	4,738	-76,055	2,0	1,5	Ansermanuevo, Valle del Cauca
3088	2019/02/01	21:00:41	6,472	-73,275	152,0	2,6	Socorro, Santander
3089	2019/02/01	21:33:23	6,833	-73,165	146,0	3,0	Los Santos, Santander
3090	2019/02/01	22:32:28	9,947	-73,285	108,0	1,8	Agustín Codazzi, Cesar
3091	2019/02/01	22:43:43	7,429	-75,537	36,0	1,4	Tarazá, Antioquia
3092	2019/02/01	23:00:09	6,816	-76,195	0,0	2,3	Frontino, Antioquia
3093	2019/02/01	23:10:47	6,474	-77,875	0,0	2,4	Océano Pacífico
3094	2019/02/01	23:22:21	3,941	-76,346	81,0	1,3	Yotoco, Valle del Cauca
3095	2019/02/01	23:57:53	4,065	-76,437	78,0	1,2	Riofrío, Valle del Cauca
3096	2019/02/02	00:04:54	3,074	-75,951	0,0	1,3	Planadas, Tolima
3097	2019/02/02	01:43:31	5,392	-77,946	27,0	1,8	Océano Pacífico
3098	2019/02/02	01:44:35	4,485	-76,965	22,0	1,3	Istmina, Chocó
3099	2019/02/02	01:49:36	4,472	-76,942	22,0	1,5	Istmina, Chocó
3100	2019/02/02	02:21:04	2,989	-75,966	1,0	1,0	Planadas, Tolima
3101	2019/02/02	02:26:48	6,821	-73,158	144,0	1,7	Los Santos, Santander
3102	2019/02/02	03:02:47	2,97	-75,969	3,0	0,9	Planadas, Tolima
3103	2019/02/02	03:03:03	2,98	-75,98	1,0	0,8	Planadas, Tolima
3104	2019/02/02	03:27:23	6,771	-73,12	129,0	1,6	Los Santos, Santander
3105	2019/02/02	03:29:01	3,035	-75,938	0,0	1,0	Planadas, Tolima
3106	2019/02/02	03:29:38	6,807	-73,149	145,0	2,3	Los Santos, Santander
3107	2019/02/02	03:31:24	4,899	-77,264	49,0	1,7	Bajo Baudó (Pizarro), Chocó
3108	2019/02/02	03:31:27	3,019	-75,993	0,0	1,1	Planadas, Tolima
3109	2019/02/02	04:15:20	6,744	-73,125	138,0	1,4	Los Santos, Santander
3110	2019/02/02	04:44:46	3,016	-75,978	0,0	1,0	Planadas, Tolima
3111	2019/02/02	04:48:59	3,007	-75,967	0,0	0,8	Planadas, Tolima
3112	2019/02/02	04:51:59	3,013	-75,931	4,0	1,0	Planadas, Tolima
3113	2019/02/02	05:08:59	6,765	-73,213	148,0	1,7	Zapatoca, Santander
3114	2019/02/02	05:12:30	4,557	-75,166	4,0	2,0	Anzoátegui, Tolima
3115	2019/02/02	05:22:59	6,802	-73,178	143,0	1,8	Los Santos, Santander
3116	2019/02/02	05:23:30	10,913	-73,675	24,0	1,5	Santa Marta, Magdalena
3117	2019/02/02	05:36:13	1,92	-75,964	25,0	1,0	Timaná, Huila
3118	2019/02/02	05:46:39	6,802	-73,167	143,0	1,6	Los Santos, Santander
3119	2019/02/02	05:46:49	6,816	-76,222	0,0	1,1	Frontino, Antioquia
3120	2019/02/02	05:48:33	3,063	-75,946	0,0	1,1	Planadas, Tolima
3121	2019/02/02	05:50:16	7,044	-76,182	13,0	1,3	Dabeiba, Antioquia
3122	2019/02/02	05:59:50	5,901	-76,238	52,0	1,9	El Carmen, Chocó
3123	2019/02/02	06:22:43	4,616	-73,429	0,0	2,1	Medina, Cundinamarca

N	FECHA	H:M:S	LAT	LON	Z	M	UBICACIÓN
3124	2019/02/02	06:41:16	3,005	-75,97	1,0	1,1	Planadas, Tolima
3125	2019/02/02	07:18:53	3,021	-75,925	2,0	0,7	Planadas, Tolima
3126	2019/02/02	07:34:22	5,417	-73,785	138,0	1,9	Fúquene, Cundinamarca
3127	2019/02/02	07:35:27	3,042	-75,949	7,0	1,5	Planadas, Tolima
3128	2019/02/02	08:02:26	2,015	-75,971	3,0	1,4	Elías, Huila
3129	2019/02/02	08:15:31	6,892	-73,419	117,0	1,5	San Vicente de Chucurí, Santander
3130	2019/02/02	08:30:34	3,04	-75,943	0,0	1,7	Planadas, Tolima
3131	2019/02/02	08:46:11	6,77	-73,115	136,0	1,7	Los Santos, Santander
3132	2019/02/02	09:00:18	3,041	-75,952	1,0	1,5	Planadas, Tolima
3133	2019/02/02	09:04:28	3,028	-75,955	0,0	2,1	Planadas, Tolima
3134	2019/02/02	09:06:58	7,061	-76,222	17,0	1,1	Dabeiba, Antioquia
3135	2019/02/02	09:08:08	3,875	-71,317	2,0	3,2	Puerto Gaitán, Meta
3136	2019/02/02	09:18:27	7,708	-73,747	44,0	1,4	Rionegro, Santander
3137	2019/02/02	09:24:13	3,038	-75,96	0,0	1,2	Planadas, Tolima
3138	2019/02/02	09:38:20	3,027	-75,958	0,0	1,0	Planadas, Tolima
3139	2019/02/02	09:39:22	6,768	-73,157	141,0	1,5	Los Santos, Santander
3140	2019/02/02	09:43:15	6,764	-73,184	138,0	1,4	Los Santos, Santander
3141	2019/02/02	09:45:42	3,034	-75,954	0,0	1,3	Planadas, Tolima
3142	2019/02/02	09:55:52	3,027	-75,958	0,0	0,7	Planadas, Tolima
3143	2019/02/02	10:15:14	3,049	-75,955	0,0	0,8	Planadas, Tolima
3144	2019/02/02	10:30:23	6,84	-73,195	144,0	1,4	Zapatoca, Santander
3145	2019/02/02	10:54:52	3,061	-75,926	4,0	1,6	Planadas, Tolima
3146	2019/02/02	12:22:42	3,042	-75,959	0,0	1,1	Planadas, Tolima
3147	2019/02/02	12:57:07	3,032	-75,962	0,0	1,1	Planadas, Tolima
3148	2019/02/02	13:30:50	6,789	-73,13	143,0	1,8	Los Santos, Santander
3149	2019/02/02	13:33:57	3,848	-71,398	0,0	2,7	Puerto Gaitán, Meta
3150	2019/02/02	13:55:07	1,904	-75,998	3,0	1,4	Pitalito, Huila
3151	2019/02/02	14:03:21	6,842	-73,19	139,0	3,0	Zapatoca, Santander
3152	2019/02/02	14:08:15	8,533	-73,166	148,0	2,1	San Calixto, Norte de Santander
3153	2019/02/02	14:39:48	6,836	-73,162	135,0	1,8	Los Santos, Santander
3154	2019/02/02	15:16:36	3,349	-74,363	54,0	1,5	Uribe, Meta
3155	2019/02/02	15:26:00	2,995	-75,968	2,0	1,0	Planadas, Tolima
3156	2019/02/02	15:28:21	6,773	-73,156	138,0	2,1	Los Santos, Santander
3157	2019/02/02	15:30:55	2,884	-75,935	5,0	1,1	Teruel, Huila
3158	2019/02/02	15:49:33	6,77	-73,061	146,0	1,6	Los Santos, Santander
3159	2019/02/02	15:53:32	2,996	-76,003	0,0	1,0	Planadas, Tolima
3160	2019/02/02	16:28:10	6,829	-73,304	115,0	1,5	Zapatoca, Santander
3161	2019/02/02	16:38:05	3,122	-73,88	4,0	1,5	Vistahermosa, Meta
3162	2019/02/02	17:02:02	2,999	-75,98	0,0	1,4	Planadas, Tolima
3163	2019/02/02	18:18:23	6,194	-72,34	4,0	1,6	La Salina, Casanare
3164	2019/02/02	18:53:06	6,803	-73,169	137,0	1,9	Los Santos, Santander
3165	2019/02/02	19:01:37	3,044	-75,949	1,0	1,5	Planadas, Tolima
3166	2019/02/02	19:11:31	6,78	-73,172	123,0	1,6	Los Santos, Santander
3167	2019/02/02	19:16:39	3,605	-76,288	0,0	0,7	El Cerrito, Valle del Cauca
3168	2019/02/02	19:41:54	6,811	-73,19	146,0	1,7	Zapatoca, Santander
3169	2019/02/02	19:42:00	3,924	-77,038	83,0	3,0	Buenaventura, Valle del Cauca

N	FECHA	H:M:S	LAT	LON	Z	M	UBICACIÓN
3170	2019/02/02	20:06:32	6,796	-73,184	141,0	1,5	Los Santos, Santander
3171	2019/02/02	20:42:13	6,822	-73,127	145,0	1,8	Los Santos, Santander
3172	2019/02/02	21:07:08	2,995	-75,992	1,0	1,9	Planadas, Tolima
3173	2019/02/02	23:03:58	7,499	-73,796	82,0	1,9	Puerto Wilches, Santander
3174	2019/02/02	23:50:43	7,589	-73,124	141,0	1,7	El Playón, Santander
3175	2019/02/03	00:09:27	3,019	-75,948	1,0	1,3	Planadas, Tolima
3176	2019/02/03	00:13:45	3,05	-75,916	4,0	1,4	Planadas, Tolima
3177	2019/02/03	00:35:29	6,789	-73,158	144,0	2,1	Los Santos, Santander
3178	2019/02/03	00:40:14	3,046	-75,993	0,0	1,1	Planadas, Tolima
3179	2019/02/03	00:49:20	5,286	-73,779	143,0	1,6	Cucunubá, Cundinamarca
3180	2019/02/03	01:34:32	6,871	-73,318	126,0	1,9	Zapatoca, Santander
3181	2019/02/03	02:45:09	7,068	-76,091	0,0	1,8	Dabeiba, Antioquia
3182	2019/02/03	03:20:49	3,055	-75,922	9,0	3,3	Área de influencia volcán Nevado del Huila
3183	2019/02/03	03:25:02	2,792	-79,109	74,0	2,4	Océano Pacífico
3184	2019/02/03	03:47:37	5,276	-73,738	154,0	2,8	Lenguazaque, Cundinamarca
3185	2019/02/03	03:49:24	3,681	-77,094	22,0	1,2	Buenaventura, Valle del Cauca
3186	2019/02/03	03:52:27	6,768	-73,139	141,0	1,8	Los Santos, Santander
3187	2019/02/03	04:08:42	7,574	-74,032	11,0	1,5	San Pablo, Bolívar
3188	2019/02/03	04:18:21	2,973	-75,991	0,0	1,4	Teruel, Huila
3189	2019/02/03	04:22:34	6,784	-73,184	148,0	1,4	Los Santos, Santander
3190	2019/02/03	04:39:50	3,035	-75,95	0,0	1,1	Planadas, Tolima
3191	2019/02/03	05:13:17	3,021	-75,948	1,0	1,0	Planadas, Tolima
3192	2019/02/03	05:20:51	2,997	-75,972	1,0	0,8	Planadas, Tolima
3193	2019/02/03	05:27:36	6,932	-73,618	108,0	1,3	San Vicente de Chucurí, Santander
3194	2019/02/03	05:35:47	3,068	-75,963	0,0	0,8	Planadas, Tolima
3195	2019/02/03	05:36:38	2,992	-75,978	1,0	0,9	Planadas, Tolima
3196	2019/02/03	05:59:07	6,79	-73,208	137,0	1,4	Zapatoca, Santander
3197	2019/02/03	06:08:31	3,395	-74,65	19,0	1,2	Colombia, Huila
3198	2019/02/03	06:32:52	5,943	-74,089	8,0	0,5	Sucre, Santander
3199	2019/02/03	07:10:08	3,486	-74,498	35,0	1,0	Uribe, Meta
3200	2019/02/03	07:17:18	5,948	-73,764	113,0	2,0	Bolivar, Santander
3201	2019/02/03	07:26:14	3,029	-75,978	0,0	0,8	Planadas, Tolima
3202	2019/02/03	07:50:02	3,056	-75,935	0,0	0,8	Planadas, Tolima
3203	2019/02/03	08:02:57	3,003	-75,991	1,0	1,1	Planadas, Tolima
3204	2019/02/03	08:06:53	6,086	-73,666	115,0	1,7	Chipatá, Santander
3205	2019/02/03	08:15:30	6,817	-73,154	142,0	2,5	Los Santos, Santander
3206	2019/02/03	08:36:00	3,047	-75,953	0,0	0,9	Planadas, Tolima
3207	2019/02/03	08:45:25	6,701	-73,448	114,0	1,8	El Carmen, Santander
3208	2019/02/03	09:00:13	6,746	-73,176	143,0	1,9	Villanueva, Santander
3209	2019/02/03	09:06:09	3,037	-75,95	0,0	0,9	Planadas, Tolima
3210	2019/02/03	09:19:13	6,808	-73,146	134,0	1,7	Los Santos, Santander
3211	2019/02/03	09:25:41	4,126	-76,745	24,0	1,3	El Litoral del San Juan (Docordó), Chocó
3212	2019/02/03	10:01:25	3,056	-75,952	9,0	1,1	Planadas, Tolima
3213	2019/02/03	10:26:07	5,321	-73,751	151,0	1,6	Lenguazaque, Cundinamarca
3214	2019/02/03	10:48:19	3,048	-75,948	4,0	1,9	Planadas, Tolima
3215	2019/02/03	11:17:50	7,896	-73,584	103,0	1,7	San Martín, Cesar

N	FECHA	H:M:S	LAT	LON	Z	M	UBICACIÓN
3216	2019/02/03	11:36:48	4,265	-76,348	126,0	2,5	Trujillo, Valle del Cauca
3217	2019/02/03	11:54:07	6,809	-73,198	144,0	1,4	Zapatoca, Santander
3218	2019/02/03	11:57:07	7,617	-73,404	124,0	2,4	La Esperanza, Norte de Santander
3219	2019/02/03	12:02:17	6,79	-73,178	146,0	1,8	Los Santos, Santander
3220	2019/02/03	12:24:55	3,06	-75,972	0,0	1,1	Planadas, Tolima
3221	2019/02/03	12:51:05	3,006	-75,98	7,0	1,3	Planadas, Tolima
3222	2019/02/03	12:57:46	6,818	-73,209	140,0	1,6	Zapatoca, Santander
3223	2019/02/03	13:17:17	9,976	-73,801	75,0	1,2	Bosconia, Cesar
3224	2019/02/03	13:19:27	1,978	-76,002	2,0	1,7	Elías, Huila
3225	2019/02/03	13:44:37	11,377	-74,582	23,0	2,0	Mar Caribe
3226	2019/02/03	13:47:35	5,868	-73,648	127,0	1,6	Puente Nacional, Santander
3227	2019/02/03	14:06:29	6,798	-73,27	141,0	1,8	Zapatoca, Santander
3228	2019/02/03	14:12:24	3,015	-75,964	2,0	1,1	Planadas, Tolima
3229	2019/02/03	14:33:08	6,566	-73,593	108,0	1,3	El Carmen, Santander
3230	2019/02/03	14:35:41	3,416	-74,306	3,0	1,6	Uribe, Meta
3231	2019/02/03	14:54:15	3,037	-75,949	1,0	1,1	Planadas, Tolima
3232	2019/02/03	15:28:41	6,887	-73,156	140,0	1,7	Los Santos, Santander
3233	2019/02/03	15:33:05	3,014	-75,976	0,0	1,2	Planadas, Tolima
3234	2019/02/03	16:12:00	6,862	-76,815	23,0	2,1	Carmen del Darién (Curbaradó), Chocó
3235	2019/02/03	16:40:07	2,99	-75,988	0,0	1,4	Planadas, Tolima
3236	2019/02/03	17:20:10	6,772	-73,125	141,0	1,8	Los Santos, Santander
3237	2019/02/03	17:34:53	3,022	-75,988	2,0	0,9	Planadas, Tolima
3238	2019/02/03	18:01:35	6,813	-73,153	142,0	2,8	Los Santos, Santander
3239	2019/02/03	18:03:36	2,969	-76,042	4,0	1,3	Páez (Belalcázar), Cauca
3240	2019/02/03	18:06:30	6,386	-73,643	105,0	2,4	Santa Helena del Opón, Santander
3241	2019/02/03	18:35:06	6,77	-73,144	140,0	1,8	Los Santos, Santander
3242	2019/02/03	18:46:26	10,074	-73,296	109,0	1,9	La Paz, Cesar
3243	2019/02/03	19:10:35	8,696	-73,677	83,0	1,8	Pelaya, Cesar
3244	2019/02/03	19:31:41	6,821	-73,166	145,0	2,3	Los Santos, Santander
3245	2019/02/03	19:32:17	4,08	-75,33	29,0	1,4	Ortega, Tolima
3246	2019/02/03	19:56:59	6,788	-73,144	145,0	2,1	Los Santos, Santander
3247	2019/02/03	20:26:10	3,371	-78,863	2,0	1,4	Océano Pacífico
3248	2019/02/03	20:38:52	6,344	-73,546	110,0	0,9	Santa Helena del Opón, Santander
3249	2019/02/03	21:14:33	2,969	-75,974	2,0	1,1	Planadas, Tolima
3250	2019/02/03	21:41:13	6,562	-73,548	111,0	2,2	El Carmen, Santander
3251	2019/02/03	22:31:12	4,726	-76,212	91,0	1,8	El Cairo, Valle del Cauca
3252	2019/02/03	22:35:03	1,942	-75,971	5,0	1,7	Timaná, Huila
3253	2019/02/03	22:42:18	6,793	-73,121	129,0	1,6	Los Santos, Santander
3254	2019/02/03	22:53:18	11,123	-72,751	2,0	1,4	Hato Nuevo, la Guajira
3255	2019/02/03	23:07:31	2,986	-76,005	2,0	1,5	Planadas, Tolima
3256	2019/02/03	23:09:10	5,042	-75,516	6,0	0,9	Villamaria, Caldas
3257	2019/02/03	23:25:55	5,989	-74,188	81,0	1,6	Bolivar, Santander
3258	2019/02/03	23:59:42	6,808	-73,148	141,0	1,8	Los Santos, Santander
3259	2019/02/04	00:08:40	6,67	-73,582	104,0	1,4	El Carmen, Santander
3260	2019/02/04	00:16:25	2,996	-78,19	24,0	1,7	Océano Pacífico
3261	2019/02/04	00:20:30	5,794	-73,869	96,0	1,1	Florián, Santander

N	FECHA	H:M:S	LAT	LON	Z	M	UBICACIÓN
3262	2019/02/04	00:20:59	3,032	-75,969	0,0	1,1	Planadas, Tolima
3263	2019/02/04	00:33:06	4,8	-73,337	24,0	1,1	Santa María, Boyacá
3264	2019/02/04	00:50:03	2,99	-76,043	0,0	0,9	Páez (Belalcázar), Cauca
3265	2019/02/04	00:51:49	6,783	-73,167	134,0	1,6	Los Santos, Santander
3266	2019/02/04	01:29:07	7,063	-73,654	11,0	1,2	Barrancabermeja, Santander
3267	2019/02/04	01:47:06	3,022	-75,985	0,0	1,5	Planadas, Tolima
3268	2019/02/04	02:15:06	6,821	-73,17	149,0	2,2	Los Santos, Santander
3269	2019/02/04	02:31:03	6,822	-76,81	25,0	1,9	Murindó, Antioquia
3270	2019/02/04	02:34:32	3,025	-75,979	0,0	1,2	Planadas, Tolima
3271	2019/02/04	02:50:51	6,812	-73,163	144,0	1,9	Los Santos, Santander
3272	2019/02/04	02:54:51	1,942	-75,965	20,0	1,4	Timaná, Huila
3273	2019/02/04	02:55:58	3,592	-74,322	17,0	1,1	Uribe, Meta
3274	2019/02/04	03:52:50	6,813	-73,146	146,0	1,6	Los Santos, Santander
3275	2019/02/04	04:06:55	7,422	-75,727	52,0	1,0	Tarazá, Antioquia
3276	2019/02/04	04:10:27	6,779	-73,158	149,0	1,8	Los Santos, Santander
3277	2019/02/04	04:13:12	3,036	-75,951	0,0	1,7	Planadas, Tolima
3278	2019/02/04	04:41:26	3,032	-76,028	0,0	0,8	Planadas, Tolima
3279	2019/02/04	04:41:49	8,186	-73,193	161,0	1,9	Ábrego, Norte de Santander
3280	2019/02/04	04:50:23	6,814	-73,137	144,0	1,9	Los Santos, Santander
3281	2019/02/04	05:03:21	6,805	-73,15	144,0	2,0	Los Santos, Santander
3282	2019/02/04	05:14:02	5,57	-73,87	123,0	1,5	Caldas, Boyacá
3283	2019/02/04	05:25:29	6,808	-73,166	145,0	1,7	Los Santos, Santander
3284	2019/02/04	05:27:47	6,798	-73,162	147,0	1,6	Los Santos, Santander
3285	2019/02/04	05:32:41	3,062	-75,957	3,0	1,5	Planadas, Tolima
3286	2019/02/04	05:35:48	4,381	-76,274	124,0	1,5	Bolívar, Valle del Cauca
3287	2019/02/04	05:40:30	7,258	-73,083	156,0	2,3	Bucaramanga, Santander
3288	2019/02/04	05:49:35	9,958	-73,621	87,0	1,6	Valledupar, Cesar
3289	2019/02/04	05:59:16	3,021	-75,956	0,0	0,9	Planadas, Tolima
3290	2019/02/04	06:00:47	3,48	-74,446	11,0	1,1	Uribe, Meta
3291	2019/02/04	06:02:25	4,778	-76,177	88,0	1,2	El Cairo, Valle del Cauca
3292	2019/02/04	06:05:53	6,779	-73,131	138,0	1,6	Los Santos, Santander
3293	2019/02/04	06:10:53	2,985	-75,932	9,0	0,8	Planadas, Tolima
3294	2019/02/04	06:13:15	7,798	-73,255	136,0	1,5	La Esperanza, Norte de Santander
3295	2019/02/04	06:52:57	6,771	-73,164	141,0	1,3	Los Santos, Santander
3296	2019/02/04	07:11:02	6,803	-73,206	149,0	1,5	Zapatoca, Santander
3297	2019/02/04	07:26:37	6,806	-73,121	144,0	1,4	Los Santos, Santander
3298	2019/02/04	07:34:49	4,142	-76,487	65,0	1,1	El Litoral del San Juan (Docordó), Chocó
3299	2019/02/04	07:48:51	3,05	-75,96	1,0	0,9	Planadas, Tolima
3300	2019/02/04	07:51:16	4,051	-76,252	16,0	1,2	Tuluá, Valle del Cauca
3301	2019/02/04	08:00:54	6,777	-73,14	145,0	1,6	Los Santos, Santander
3302	2019/02/04	08:05:46	6,772	-73,141	136,0	1,5	Los Santos, Santander
3303	2019/02/04	08:11:49	3,004	-75,967	1,0	1,7	Planadas, Tolima
3304	2019/02/04	08:24:00	6,839	-73,146	143,0	2,2	Los Santos, Santander
3305	2019/02/04	08:33:54	3,044	-75,979	0,0	0,8	Planadas, Tolima
3306	2019/02/04	08:36:55	6,769	-73,09	138,0	1,6	Los Santos, Santander
3307	2019/02/04	08:44:59	5,808	-77,757	17,0	2,3	Océano Pacifico

N	FECHA	H:M:S	LAT	LON	Z	M	UBICACIÓN
3308	2019/02/04	08:51:48	5,888	-77,656	49,0	1,8	Océano Pacífico
3309	2019/02/04	08:54:52	3,016	-75,983	0,0	1,5	Planadas, Tolima
3310	2019/02/04	08:58:50	6,837	-73,158	139,0	1,4	Los Santos, Santander
3311	2019/02/04	09:02:35	6,806	-73,176	146,0	1,3	Los Santos, Santander
3312	2019/02/04	09:14:46	6,801	-73,142	140,0	2,2	Los Santos, Santander
3313	2019/02/04	09:27:57	3,004	-76,033	0,0	1,4	Páez (Belalcázar), Cauca
3314	2019/02/04	09:31:32	3,007	-75,969	0,0	1,0	Planadas, Tolima
3315	2019/02/04	09:38:52	3,862	-78,573	9,0	1,8	Océano Pacífico
3316	2019/02/04	09:47:32	3,052	-75,946	0,0	1,3	Planadas, Tolima
3317	2019/02/04	09:48:37	8,858	-73,822	73,0	2,4	Tamalameque, Cesar
3318	2019/02/04	09:51:49	3,275	-76,416	129,0	1,3	Puerto Tejada, Cauca
3319	2019/02/04	09:53:11	3,076	-75,971	2,0	1,0	Planadas, Tolima
3320	2019/02/04	09:58:58	6,811	-73,163	148,0	2,1	Los Santos, Santander
3321	2019/02/04	10:04:11	6,789	-73,156	138,0	1,6	Los Santos, Santander
3322	2019/02/04	10:33:16	6,766	-73,148	142,0	1,7	Los Santos, Santander
3323	2019/02/04	10:39:57	3,011	-75,993	0,0	1,1	Planadas, Tolima
3324	2019/02/04	10:59:54	3,07	-75,934	0,0	1,1	Planadas, Tolima
3325	2019/02/04	11:14:21	6,734	-73,142	138,0	1,2	Los Santos, Santander
3326	2019/02/04	11:17:05	5,269	-73,769	146,0	2,0	Cucunubá, Cundinamarca
3327	2019/02/04	11:25:34	6,876	-73,21	152,0	1,6	Zapatoca, Santander
3328	2019/02/04	11:29:24	6,17	-73,671	107,0	1,8	La Paz, Santander
3329	2019/02/04	11:42:32	6,761	-73,171	140,0	1,4	Los Santos, Santander
3330	2019/02/04	13:21:56	5,679	-74,043	102,0	1,2	Pauna, Boyacá
3331	2019/02/04	13:34:06	6,82	-73,152	145,0	2,5	Los Santos, Santander
3332	2019/02/04	14:45:30	3,988	-75,329	3,0	2,2	Ortega, Tolima
3333	2019/02/04	15:45:22	6,771	-73,15	151,0	1,8	Los Santos, Santander
3334	2019/02/04	16:05:56	6,801	-73,187	144,0	1,5	Los Santos, Santander
3335	2019/02/04	16:10:29	6,831	-73,182	145,0	2,1	Zapatoca, Santander
3336	2019/02/04	16:21:45	5,923	-74,104	3,0	2,3	La Belleza, Santander
3337	2019/02/04	16:36:27	3,871	-76,207	107,0	1,5	Buga, Valle del Cauca
3338	2019/02/04	16:44:29	6,817	-73,182	145,0	2,0	Los Santos, Santander
3339	2019/02/04	17:11:29	4,259	-75,995	154,0	1,8	Sevilla, Valle del Cauca
3340	2019/02/04	17:41:31	2,999	-75,98	0,0	1,6	Planadas, Tolima
3341	2019/02/04	21:15:26	6,822	-73,168	149,0	2,6	Los Santos, Santander
3342	2019/02/04	21:56:19	3,638	-74,103	4,0	1,8	Lejanías, Meta
3343	2019/02/04	22:07:08	5,31	-76,565	44,0	1,4	Cértegui, Chocó
3344	2019/02/04	23:30:04	0,756	-77,88	7,0	3,2	Área de influencia volcán Chiles
3345	2019/02/05	00:21:06	3,048	-75,919	4,0	1,1	Planadas, Tolima
3346	2019/02/05	00:55:51	6,822	-73,174	143,0	1,7	Los Santos, Santander
3347	2019/02/05	01:35:48	5,959	-77,475	4,0	2,0	Océano Pacífico
3348	2019/02/05	01:46:25	6,822	-73,179	146,0	2,0	Los Santos, Santander
3349	2019/02/05	01:54:18	8,5	-73,132	131,0	1,6	San Calixto, Norte de Santander
3350	2019/02/05	01:57:49	8,164	-72,874	4,0	1,7	Sardinata, Norte de Santander
3351	2019/02/05	02:06:08	3,043	-75,956	0,0	1,4	Planadas, Tolima
3352	2019/02/05	02:11:46	5,68	-74,063	106,0	1,4	San Pablo de Borbur, Boyacá
3353	2019/02/05	03:20:49	6,844	-73,174	150,0	1,5	Zapatoca, Santander

N	FECHA	H:M:S	LAT	LON	Z	M	UBICACIÓN
3354	2019/02/05	03:34:32	6,781	-73,144	139,0	1,7	Los Santos, Santander
3355	2019/02/05	03:44:46	6,821	-73,147	149,0	1,7	Los Santos, Santander
3356	2019/02/05	03:48:27	7,541	-74,145	66,0	1,3	San Pablo, Bolívar
3357	2019/02/05	03:51:08	6,846	-73,166	146,0	1,6	Los Santos, Santander
3358	2019/02/05	04:17:57	6,429	-73,301	4,0	1,9	Socorro, Santander
3359	2019/02/05	04:20:27	2,342	-75,616	21,0	1,1	Gigante, Huila
3360	2019/02/05	04:42:13	5,437	-73,817	136,0	1,7	Susa, Cundinamarca
3361	2019/02/05	04:58:44	2,99	-75,981	2,0	1,5	Planadas, Tolima
3362	2019/02/05	05:00:24	6,778	-73,159	147,0	1,9	Los Santos, Santander
3363	2019/02/05	05:15:35	6,794	-73,188	145,0	1,7	Los Santos, Santander
3364	2019/02/05	05:44:58	3,004	-76,001	1,0	1,3	Planadas, Tolima
3365	2019/02/05	05:49:51	6,686	-76,692	9,0	1,7	Murindó, Antioquia
3366	2019/02/05	06:04:02	6,821	-73,15	145,0	3,4	Los Santos, Santander
3367	2019/02/05	06:43:44	6,82	-73,173	142,0	1,7	Los Santos, Santander
3368	2019/02/05	07:12:03	6,857	-73,196	150,0	1,7	Zapatoca, Santander
3369	2019/02/05	07:30:11	6,55	-73,561	97,0	1,3	El Carmen, Santander
3370	2019/02/05	07:32:48	6,983	-73,362	131,0	1,6	Zapatoca, Santander
3371	2019/02/05	07:43:21	7,031	-73,723	89,0	2,0	Barrancabermeja, Santander
3372	2019/02/05	07:58:17	7,027	-76,074	16,0	1,0	Dabeiba, Antioquia
3373	2019/02/05	08:07:00	6,761	-73,199	144,0	1,9	Villanueva, Santander
3374	2019/02/05	08:18:26	6,837	-73,181	150,0	2,4	Zapatoca, Santander
3375	2019/02/05	08:26:29	6,786	-73,148	151,0	1,6	Los Santos, Santander
3376	2019/02/05	08:38:33	3,869	-71,391	0,0	1,9	Puerto Gaitán, Meta
3377	2019/02/05	09:22:26	6,769	-73,191	154,0	1,7	Los Santos, Santander
3378	2019/02/05	09:28:34	3,042	-75,947	4,0	1,1	Planadas, Tolima
3379	2019/02/05	09:34:01	3,051	-75,957	0,0	1,0	Planadas, Tolima
3380	2019/02/05	09:41:02	4,566	-75,853	6,0	0,8	Montenegro, Quindío
3381	2019/02/05	09:50:57	6,755	-73,172	141,0	2,0	Los Santos, Santander
3382	2019/02/05	09:59:04	6,738	-73,202	142,0	2,1	Villanueva, Santander
3383	2019/02/05	10:53:39	8,185	-73,287	127,0	1,9	Ocaña, Norte de Santander
3384	2019/02/05	10:59:00	6,834	-73,157	147,0	2,1	Los Santos, Santander
3385	2019/02/05	11:09:27	6,798	-73,139	144,0	2,1	Los Santos, Santander
3386	2019/02/05	11:46:58	6,78	-73,184	149,0	2,1	Los Santos, Santander
3387	2019/02/05	11:53:22	9,966	-72,984	0,0	1,7	Agustín Codazzi, Cesar
3388	2019/02/05	12:02:06	4,179	-76,183	148,0	2,1	Andalucía, Valle del Cauca
3389	2019/02/05	13:23:30	1,628	-77,52	95,0	1,4	Cumbitara, Nariño
3390	2019/02/05	13:42:37	6,708	-73,184	143,0	1,7	Barichara, Santander
3391	2019/02/05	13:51:00	6,788	-73,247	146,0	1,8	Zapatoca, Santander
3392	2019/02/05	14:15:44	6,836	-73,146	153,0	1,7	Los Santos, Santander
3393	2019/02/05	14:19:37	3,879	-75,471	3,0	1,8	San Antonio, Tolima
3394	2019/02/05	14:44:02	5,41	-73,768	145,0	1,6	Fúquene, Cundinamarca
3395	2019/02/05	15:03:24	4,679	-76,198	99,0	1,2	Versalles, Valle del Cauca
3396	2019/02/05	15:47:49	6,735	-73,25	138,0	1,9	Zapatoca, Santander
3397	2019/02/05	15:56:17	5,249	-74,001	124,0	1,9	Tausa, Cundinamarca
3398	2019/02/05	15:57:40	6,608	-73,533	103,0	1,6	El Carmen, Santander
3399	2019/02/05	16:48:38	6,505	-73,362	138,0	1,1	Simacota, Santander

N	FECHA	H:M:S	LAT	LON	Z	M	UBICACIÓN
3400	2019/02/05	16:55:55	6,81	-73,148	149,0	2,1	Los Santos, Santander
3401	2019/02/05	17:48:39	6,753	-73,168	145,0	2,1	Los Santos, Santander
3402	2019/02/05	17:51:21	5,75	-73,918	106,0	1,3	Albania, Santander
3403	2019/02/05	17:56:50	7,762	-75,437	33,0	1,4	Cáceres, Antioquia
3404	2019/02/05	18:58:32	6,81	-73,104	143,0	2,6	Los Santos, Santander
3405	2019/02/05	19:25:25	6,862	-73,3	115,0	1,9	Zapatoca, Santander
3406	2019/02/05	19:59:01	4,733	-77,502	29,0	1,3	Océano Pacífico
3407	2019/02/05	19:59:43	7,062	-76,418	10,0	1,7	Dabeiba, Antioquia
3408	2019/02/05	20:32:06	6,797	-73,187	143,0	1,6	Los Santos, Santander
3409	2019/02/05	20:52:21	5,692	-72,812	13,0	1,4	Monguí, Boyacá
3410	2019/02/05	20:54:42	4,866	-78,233	38,0	2,1	Océano Pacífico
3411	2019/02/05	21:49:38	5,669	-72,82	4,0	1,3	Monguí, Boyacá
3412	2019/02/05	21:55:55	3,052	-75,965	0,0	1,0	Planadas, Tolima
3413	2019/02/05	22:06:51	5,724	-74,744	4,0	0,6	Sonsón, Antioquia
3414	2019/02/05	22:09:06	2,968	-75,868	2,0	1,1	Planadas, Tolima
3415	2019/02/05	22:15:00	2,803	-75,985	9,0	0,9	Páez (Belalcázar), Cauca
3416	2019/02/05	22:37:11	3,06	-75,983	0,0	1,1	Planadas, Tolima
3417	2019/02/05	23:19:28	6,785	-73,136	139,0	1,9	Los Santos, Santander
3418	2019/02/05	23:36:45	3,039	-76,052	0,0	1,6	Páez (Belalcázar), Cauca
3419	2019/02/05	23:56:28	5,256	-73,725	144,0	2,1	Lenguazaque, Cundinamarca
3420	2019/02/06	00:34:23	6,824	-73,13	144,0	4,2	Los Santos, Santander
3421	2019/02/06	00:48:39	5,31	-76,492	41,0	1,3	Tadó, Chocó
3422	2019/02/06	00:57:38	2,973	-75,978	3,0	1,0	Planadas, Tolima
3423	2019/02/06	00:59:00	7,047	-77,102	31,0	1,6	Carmen del Darién (Curbaradó), Chocó
3424	2019/02/06	01:01:04	7,391	-73,176	131,0	1,4	Rionegro, Santander
3425	2019/02/06	01:05:47	6,499	-73,602	107,0	1,4	Santa Helena del Opón, Santander
3426	2019/02/06	01:10:55	6,822	-73,161	147,0	2,1	Los Santos, Santander
3427	2019/02/06	01:19:54	6,763	-73,146	134,0	1,8	Los Santos, Santander
3428	2019/02/06	01:21:39	5,642	-72,783	2,0	2,1	Sogamoso, Boyacá
3429	2019/02/06	01:35:32	6,759	-73,092	130,0	1,8	Los Santos, Santander
3430	2019/02/06	01:55:58	6,78	-73,156	141,0	1,9	Los Santos, Santander
3431	2019/02/06	02:06:35	6,785	-73,366	117,0	1,4	San Vicente de Chucurí, Santander
3432	2019/02/06	02:21:02	3,06	-76,043	24,0	1,1	Planadas, Tolima
3433	2019/02/06	02:27:35	7,234	-75,091	56,0	1,1	Anorí, Antioquia
3434	2019/02/06	02:37:13	6,771	-73,194	145,0	1,5	Los Santos, Santander
3435	2019/02/06	02:56:05	1,9	-75,997	4,0	1,3	Pitalito, Huila
3436	2019/02/06	03:16:32	5,656	-72,77	4,0	2,4	Mongua, Boyacá
3437	2019/02/06	03:30:32	5,062	-74,549	16,0	1,5	Guaduas, Cundinamarca
3438	2019/02/06	03:43:04	5,632	-72,78	1,0	2,0	Aquitania, Boyacá
3439	2019/02/06	03:47:09	6,926	-73,22	0,0	1,3	Betulia, Santander
3440	2019/02/06	03:59:38	6,539	-73,54	104,0	2,1	El Carmen, Santander
3441	2019/02/06	04:00:51	3,662	-74,105	3,0	1,2	Lejanías, Meta
3442	2019/02/06	04:02:17	6,766	-73,154	149,0	1,4	Los Santos, Santander
3443	2019/02/06	04:03:32	2,35	-75,673	6,0	1,1	Agrado, Huila
3444	2019/02/06	04:04:58	6,101	-73,662	115,0	1,6	Vélez, Santander
3445	2019/02/06	04:10:09	2,843	-79,473	7,0	2,0	Océano Pacífico

N	FECHA	H:M:S	LAT	LON	Z	M	UBICACIÓN
3446	2019/02/06	04:34:57	6,787	-73,187	146,0	1,3	Los Santos, Santander
3447	2019/02/06	04:40:48	3,537	-76,291	129,0	1,5	Palmira, Valle del Cauca
3448	2019/02/06	04:55:11	7,081	-73,349	120,0	1,8	Girón, Santander
3449	2019/02/06	05:02:22	6,779	-73,188	141,0	1,7	Los Santos, Santander
3450	2019/02/06	05:21:21	3,774	-77,013	43,0	1,0	Buenaventura, Valle del Cauca
3451	2019/02/06	05:42:46	0,718	-77,803	3,0	1,3	Colombia-Ecuador región fronteriza
3452	2019/02/06	05:50:52	6,555	-73,76	96,0	1,3	Puerto Parra, Santander
3453	2019/02/06	06:59:11	6,886	-73,184	127,0	1,3	Zapatoca, Santander
3454	2019/02/06	07:00:26	6,319	-76,832	12,0	2,3	Quibdó, Chocó
3455	2019/02/06	07:12:29	6,802	-73,167	143,0	1,8	Los Santos, Santander
3456	2019/02/06	07:13:52	6,846	-76,722	10,0	1,8	Murindó, Antioquia
3457	2019/02/06	07:23:08	5,806	-74,048	1,0	1,9	Pauna, Boyacá
3458	2019/02/06	07:25:48	6,8	-73,129	143,0	1,9	Los Santos, Santander
3459	2019/02/06	07:29:29	6,781	-73,144	143,0	1,8	Los Santos, Santander
3460	2019/02/06	08:17:09	6,74	-73,184	144,0	1,8	Villanueva, Santander
3461	2019/02/06	08:30:47	6,802	-73,193	143,0	1,6	Zapatoca, Santander
3462	2019/02/06	08:40:10	6,827	-73,151	144,0	1,9	Los Santos, Santander
3463	2019/02/06	08:41:59	3,038	-75,97	0,0	1,1	Planadas, Tolima
3464	2019/02/06	09:15:26	5,598	-72,864	13,0	1,1	Aquitania, Boyacá
3465	2019/02/06	09:33:36	6,808	-73,167	138,0	1,9	Los Santos, Santander
3466	2019/02/06	10:16:40	3,016	-75,985	1,0	1,3	Planadas, Tolima
3467	2019/02/06	10:20:40	3,688	-76,863	54,0	1,4	Buenaventura, Valle del Cauca
3468	2019/02/06	11:04:29	6,844	-73,138	138,0	1,9	Los Santos, Santander
3469	2019/02/06	12:02:06	6,94	-73,377	117,0	1,5	San Vicente de Chucurí, Santander
3470	2019/02/06	12:19:53	6,7	-73,208	146,0	1,8	Barichara, Santander
3471	2019/02/06	12:39:46	6,75	-73,871	87,0	2,1	Simacota, Santander
3472	2019/02/06	12:41:05	6,83	-73,151	144,0	2,1	Los Santos, Santander
3473	2019/02/06	13:36:55	6,823	-73,186	149,0	1,8	Zapatoca, Santander
3474	2019/02/06	14:03:28	6,832	-73,155	138,0	1,8	Los Santos, Santander
3475	2019/02/06	14:21:04	3,02	-75,978	0,0	1,0	Planadas, Tolima
3476	2019/02/06	15:15:33	3,646	-76,657	62,0	1,9	Dagua, Valle del Cauca
3477	2019/02/06	15:50:15	6,814	-73,139	151,0	1,8	Los Santos, Santander
3478	2019/02/06	16:36:38	6,754	-73,139	146,0	1,4	Los Santos, Santander
3479	2019/02/06	16:53:04	4,157	-76,694	49,0	1,6	El Litoral del San Juan (Docordó), Chocó
3480	2019/02/06	17:05:34	11,911	-72,002	31,0	2,2	Uribia, la Guajira
3481	2019/02/06	17:07:24	6,785	-73,14	135,0	2,0	Los Santos, Santander
3482	2019/02/06	17:22:24	6,82	-73,144	147,0	2,1	Los Santos, Santander
3483	2019/02/06	19:12:20	6,806	-73,126	147,0	2,0	Los Santos, Santander
3484	2019/02/06	19:23:43	6,814	-73,162	145,0	2,6	Los Santos, Santander
3485	2019/02/06	19:27:03	6,816	-73,139	131,0	1,6	Los Santos, Santander
3486	2019/02/06	20:10:21	10,78	-73,664	25,0	1,7	Aracataca, Magdalena
3487	2019/02/06	20:20:16	2,136	-75,64	13,0	1,2	Garzón, Huila
3488	2019/02/06	20:24:13	6,255	-73,679	83,0	0,8	La Paz, Santander
3489	2019/02/06	21:06:11	6,905	-73,081	152,0	1,7	Piedecuesta, Santander
3490	2019/02/06	21:08:24	8,454	-74,206	16,0	2,0	Norosi, Bolívar
3491	2019/02/06	21:55:03	6,814	-73,15	142,0	2,1	Los Santos, Santander

N	FECHA	H:M:S	LAT	LON	Z	M	UBICACIÓN
3492	2019/02/06	22:53:58	3,684	-74,181	3,0	1,7	Lejanías, Meta
3493	2019/02/06	23:15:46	6,702	-73,162	131,0	1,4	Villanueva, Santander
3494	2019/02/06	23:49:02	6,853	-76,758	2,0	1,6	Murindó, Antioquia
3495	2019/02/07	00:10:48	6,833	-73,17	151,0	2,6	Los Santos, Santander
3496	2019/02/07	00:25:19	5,645	-74,152	86,0	1,1	San Pablo de Borbur, Boyacá
3497	2019/02/07	00:56:50	3,406	-76,742	37,0	1,5	Buenaventura, Valle del Cauca
3498	2019/02/07	01:06:36	6,8	-73,158	148,0	1,8	Los Santos, Santander
3499	2019/02/07	01:10:26	6,756	-73,139	141,0	1,8	Los Santos, Santander
3500	2019/02/07	01:24:16	5,668	-72,784	0,0	2,9	Mongua, Boyacá
3501	2019/02/07	01:33:21	6,812	-73,164	143,0	2,3	Los Santos, Santander
3502	2019/02/07	02:00:33	6,502	-73,59	87,0	1,3	Santa Helena del Opón, Santander
3503	2019/02/07	02:18:06	5,663	-72,807	0,0	1,2	Monguí, Boyacá
3504	2019/02/07	02:28:19	5,385	-75,546	4,0	1,4	La Merced, Caldas
3505	2019/02/07	03:01:09	5,942	-74,098	4,0	0,6	Sucre, Santander
3506	2019/02/07	03:46:57	7,533	-74,723	29,0	1,1	El Bagre, Antioquia
3507	2019/02/07	04:11:42	3,622	-77,794	54,0	2,9	Océano Pacífico
3508	2019/02/07	04:15:08	5,712	-74,402	15,0	1,2	Yacopí, Cundinamarca
3509	2019/02/07	04:31:11	6,739	-73,154	149,0	1,7	Los Santos, Santander
3510	2019/02/07	04:44:14	6,945	-73,18	146,0	1,8	Girón, Santander
3511	2019/02/07	05:22:21	3,47	-75,113	20,0	1,0	Natagaima, Tolima
3512	2019/02/07	05:25:27	6,872	-75,992	5,0	1,0	Cañasgordas, Antioquia
3513	2019/02/07	05:31:28	6,739	-73,225	149,0	1,6	Zapatoca, Santander
3514	2019/02/07	05:34:49	0,71	-77,797	3,0	1,1	Colombia-Ecuador región fronteriza
3515	2019/02/07	05:50:15	6,781	-73,163	141,0	1,8	Los Santos, Santander
3516	2019/02/07	05:53:23	6,814	-73,17	147,0	2,0	Los Santos, Santander
3517	2019/02/07	06:08:20	6,743	-73,225	142,0	1,8	Zapatoca, Santander
3518	2019/02/07	06:20:22	6,783	-73,164	138,0	1,7	Los Santos, Santander
3519	2019/02/07	06:37:13	6,832	-73,116	148,0	2,0	Los Santos, Santander
3520	2019/02/07	07:10:33	6,813	-73,166	145,0	2,0	Los Santos, Santander
3521	2019/02/07	07:21:40	3,015	-75,942	1,0	1,5	Planadas, Tolima
3522	2019/02/07	07:27:40	3,02	-75,974	1,0	0,8	Planadas, Tolima
3523	2019/02/07	07:44:09	6,85	-73,154	145,0	2,0	Los Santos, Santander
3524	2019/02/07	07:55:42	6,736	-73,166	148,0	1,7	Los Santos, Santander
3525	2019/02/07	08:33:57	6,909	-76,23	0,0	1,6	Dabeiba, Antioquia
3526	2019/02/07	08:38:00	2,364	-77,132	0,0	0,7	El Tambo, Cauca
3527	2019/02/07	09:00:47	7,107	-76,335	6,0	1,2	Dabeiba, Antioquia
3528	2019/02/07	09:28:41	6,835	-73,18	145,0	1,8	Zapatoca, Santander
3529	2019/02/07	09:30:57	6,743	-73,157	138,0	1,7	Los Santos, Santander
3530	2019/02/07	10:26:42	3,889	-76,293	115,0	1,6	Buga, Valle del Cauca
3531	2019/02/07	10:40:22	4,421	-75,706	5,0	0,9	Córdoba, Quindío
3532	2019/02/07	10:54:39	8,596	-74,14	27,0	1,5	Norosi, Bolívar
3533	2019/02/07	10:57:59	3,024	-75,992	0,0	1,1	Planadas, Tolima
3534	2019/02/07	11:30:07	6,809	-73,163	146,0	2,0	Los Santos, Santander
3535	2019/02/07	12:20:25	6,824	-73,153	148,0	2,2	Los Santos, Santander
3536	2019/02/07	13:14:26	6,745	-73,154	154,0	2,0	Los Santos, Santander
3537	2019/02/07	13:23:13	6,367	-73,601	111,0	1,8	Santa Helena del Opón, Santander

N	FECHA	H:M:S	LAT	LON	Z	M	UBICACIÓN
3538	2019/02/07	13:41:26	3,038	-75,956	1,0	1,3	Planadas, Tolima
3539	2019/02/07	14:31:40	4,924	-76,151	116,0	1,3	San José del Palmar, Chocó
3540	2019/02/07	14:33:34	6,808	-73,176	148,0	3,3	Los Santos, Santander
3541	2019/02/07	15:08:46	6,83	-73,201	147,0	1,8	Zapatoca, Santander
3542	2019/02/07	15:38:30	6,66	-73,426	39,0	1,4	El Carmen, Santander
3543	2019/02/07	15:49:39	4,233	-76,254	133,0	2,3	Trujillo, Valle del Cauca
3544	2019/02/07	16:11:44	7,411	-73,183	132,0	2,0	Rionegro, Santander
3545	2019/02/07	16:19:06	9,555	-73,338	3,0	1,5	La Jagua de Ibirico, Cesar
3546	2019/02/07	16:52:29	7,191	-73,048	153,0	2,0	Charta, Santander
3547	2019/02/07	17:26:59	3,678	-76,472	6,0	0,1	Yumbo, Valle del Cauca
3548	2019/02/07	17:27:58	2,404	-75,637	4,0	1,1	Paicol, Huila
3549	2019/02/07	18:22:09	6,783	-73,124	142,0	1,8	Los Santos, Santander
3550	2019/02/07	19:34:22	6,794	-73,158	140,0	1,7	Los Santos, Santander
3551	2019/02/07	20:13:05	6,828	-73,145	144,0	2,0	Los Santos, Santander
3552	2019/02/07	20:23:22	1,915	-75,982	22,0	1,2	Timaná, Huila
3553	2019/02/07	20:57:37	6,793	-73,141	146,0	1,7	Los Santos, Santander
3554	2019/02/07	21:06:20	6,813	-73,148	147,0	2,3	Los Santos, Santander
3555	2019/02/07	21:16:20	3,34	-76,398	3,0	1,1	Candelaria, Valle del Cauca
3556	2019/02/07	22:18:15	3,675	-76,056	3,0	2,2	El Cerrito, Valle del Cauca
3557	2019/02/07	23:52:16	8,261	-73,155	140,0	3,2	La Playa, Norte de Santander
3558	2019/02/08	00:01:42	5,845	-73,735	113,0	1,6	Puente Nacional, Santander
3559	2019/02/08	00:11:30	7,565	-77,362	45,0	2,1	Riosucio, Chocó
3560	2019/02/08	00:13:51	6,785	-73,179	137,0	1,7	Los Santos, Santander
3561	2019/02/08	00:34:45	6,777	-73,166	138,0	1,7	Los Santos, Santander
3562	2019/02/08	00:37:41	6,849	-73,151	129,0	1,7	Los Santos, Santander
3563	2019/02/08	00:39:56	3,063	-75,938	0,0	1,2	Planadas, Tolima
3564	2019/02/08	00:46:08	6,579	-74,201	17,0	1,3	Cimitarra, Santander
3565	2019/02/08	00:52:08	6,819	-73,162	144,0	2,3	Los Santos, Santander
3566	2019/02/08	01:32:05	5,384	-72,746	3,0	1,6	Pajarito, Boyacá
3567	2019/02/08	01:35:26	6,784	-73,082	138,0	1,9	Los Santos, Santander
3568	2019/02/08	01:37:25	6,816	-76,668	2,0	1,8	Murindó, Antioquia
3569	2019/02/08	01:47:01	3,848	-71,361	0,0	2,5	Puerto Gaitán, Meta
3570	2019/02/08	01:47:25	7,254	-73,562	55,0	1,8	Sabana de Torres, Santander
3571	2019/02/08	01:58:23	2,49	-75,415	18,0	0,9	Hobo, Huila
3572	2019/02/08	03:35:28	6,81	-73,156	143,0	1,9	Los Santos, Santander
3573	2019/02/08	04:27:58	3,859	-73,66	2,0	1,0	Castilla la Nueva, Meta
3574	2019/02/08	04:45:43	3,074	-75,938	7,0	1,3	Planadas, Tolima
3575	2019/02/08	05:31:59	2,852	-77,003	103,0	0,8	López, Cauca
3576	2019/02/08	05:33:24	7,374	-74,866	36,0	1,8	Zaragoza, Antioquia
3577	2019/02/08	05:55:47	6,171	-74,316	12,0	1,7	Cimitarra, Santander
3578	2019/02/08	06:47:15	6,814	-73,143	147,0	2,0	Los Santos, Santander
3579	2019/02/08	07:05:18	7,14	-76,056	33,0	2,0	Dabeiba, Antioquia
3580	2019/02/08	07:21:04	10,183	-73,814	59,0	2,0	El Copey, Cesar
3581	2019/02/08	07:33:08	5,285	-73,752	146,0	2,0	Cucunubá, Cundinamarca
3582	2019/02/08	07:59:11	10,488	-72,934	114,0	1,7	Urumita, la Guajira
3583	2019/02/08	08:01:53	0,769	-77,918	0,0	1,9	Colombia-Ecuador región fronteriza

N	FECHA	H:M:S	LAT	LON	Z	M	UBICACIÓN
3584	2019/02/08	08:20:12	6,844	-73,169	151,0	2,8	Los Santos, Santander
3585	2019/02/08	08:32:10	5,097	-78,022	24,0	2,0	Océano Pacífico
3586	2019/02/08	08:43:26	6,784	-73,188	145,0	1,9	Los Santos, Santander
3587	2019/02/08	08:45:33	6,791	-73,171	144,0	1,8	Los Santos, Santander
3588	2019/02/08	08:53:45	5,531	-75,454	3,0	1,5	Pácora, Caldas
3589	2019/02/08	09:07:28	6,809	-73,184	144,0	1,8	Los Santos, Santander
3590	2019/02/08	09:12:43	2,406	-75,621	14,0	1,4	Paicol, Huila
3591	2019/02/08	09:59:50	7,417	-73,268	134,0	1,8	Rionegro, Santander
3592	2019/02/08	10:36:56	4,128	-74,218	2,0	2,5	Bogotá, Cundinamarca
3593	2019/02/08	12:27:42	5,388	-73,636	120,0	1,9	Guachetá, Cundinamarca
3594	2019/02/08	12:38:02	3,048	-75,936	10,0	1,3	Planadas, Tolima
3595	2019/02/08	13:27:37	10,873	-72,239	1,0	2,2	Venezuela
3596	2019/02/08	14:06:14	4,529	-75,14	18,0	1,7	Ibagué, Tolima
3597	2019/02/08	14:27:29	10,398	-73,49	77,0	1,6	Pueblo Bello, Cesar
3598	2019/02/08	14:36:07	5,395	-73,906	39,0	1,3	Carmen de Carupa, Cundinamarca
3599	2019/02/08	15:13:20	4,239	-76,775	50,0	1,6	El Litoral del San Juan (Docordó), Chocó
3600	2019/02/08	15:44:17	4,085	-75,715	3,0	1,6	Roncesvalles, Tolima
3601	2019/02/08	16:02:45	6,731	-73,508	100,0	1,3	El Carmen, Santander
3602	2019/02/08	16:17:15	6,774	-73,073	144,0	1,5	Los Santos, Santander
3603	2019/02/08	16:33:55	3,042	-75,969	0,0	1,1	Planadas, Tolima
3604	2019/02/08	16:38:15	3,932	-76,247	119,0	1,4	Buga, Valle del Cauca
3605	2019/02/08	16:48:12	6,783	-73,108	138,0	1,8	Los Santos, Santander
3606	2019/02/08	16:52:34	6,769	-73,151	135,0	1,3	Los Santos, Santander
3607	2019/02/08	17:00:19	4,751	-76,326	84,0	1,6	Sipí, Chocó
3608	2019/02/08	17:07:12	6,543	-73,498	111,0	3,2	El Carmen, Santander
3609	2019/02/08	17:11:42	3,64	-77,023	71,0	1,5	Buenaventura, Valle del Cauca
3610	2019/02/08	17:14:02	6,798	-73,142	148,0	2,1	Los Santos, Santander
3611	2019/02/08	17:55:01	0,671	-77,838	3,0	2,4	Colombia-Ecuador región fronteriza
3612	2019/02/08	18:02:29	6,82	-73,174	145,0	3,3	Los Santos, Santander
3613	2019/02/08	19:44:51	6,767	-73,157	141,0	1,4	Los Santos, Santander
3614	2019/02/08	19:49:02	8,765	-77,62	46,0	1,9	Panama-Colombia región fronteriza
3615	2019/02/08	20:36:08	6,806	-73,125	144,0	1,6	Los Santos, Santander
3616	2019/02/08	20:48:39	6,792	-73,152	143,0	2,0	Los Santos, Santander
3617	2019/02/08	20:49:19	3,016	-75,972	10,0	3,3	Área de influencia volcán Nevado del Huila
3618	2019/02/08	21:35:52	3,993	-78,432	99,0	2,2	Océano Pacífico
3619	2019/02/08	22:20:18	7,257	-72,716	0,0	2,3	Cácota, Norte de Santander
3620	2019/02/08	22:53:53	5,052	-75,989	52,0	1,2	Santuario, Risaralda
3621	2019/02/08	23:36:34	9,578	-73,084	132,0	1,5	La Jagua de Ibirico, Cesar
3622	2019/02/08	23:42:28	4,909	-74,837	14,0	1,2	Armero (Guayabal), Tolima
3623	2019/02/09	00:18:20	6,258	-76,657	31,0	1,6	Vigia del Fuerte, Antioquia
3624	2019/02/09	00:18:22	3,832	-71,305	0,0	2,3	Puerto Gaitán, Meta
3625	2019/02/09	00:26:35	5,269	-73,761	150,0	1,8	Cucunubá, Cundinamarca
3626	2019/02/09	00:29:34	3,003	-75,976	0,0	3,1	Área de influencia volcán Nevado del Huila
3627	2019/02/09	00:46:57	6,82	-73,194	137,0	1,7	Zapatoca, Santander
3628	2019/02/09	01:19:08	6,541	-73,578	104,0	1,6	Simacota, Santander
3629	2019/02/09	01:19:45	6,785	-73,164	140,0	1,6	Los Santos, Santander

N	FECHA	H:M:S	LAT	LON	Z	M	UBICACIÓN
3630	2019/02/09	01:43:52	5,586	-73,003	3,0	1,0	Tota, Boyacá
3631	2019/02/09	01:54:16	6,804	-73,201	145,0	1,7	Zapatoca, Santander
3632	2019/02/09	02:20:25	6,816	-73,146	146,0	2,0	Los Santos, Santander
3633	2019/02/09	02:24:10	6,221	-76,895	5,0	1,7	Quibdó, Chocó
3634	2019/02/09	02:44:15	6,784	-73,161	142,0	1,7	Los Santos, Santander
3635	2019/02/09	03:10:52	6,808	-73,172	147,0	1,7	Los Santos, Santander
3636	2019/02/09	03:11:53	6,824	-73,165	145,0	2,1	Los Santos, Santander
3637	2019/02/09	03:38:45	3,506	-74,254	3,0	1,6	Mesetas, Meta
3638	2019/02/09	04:10:42	3,027	-75,948	1,0	1,1	Planadas, Tolima
3639	2019/02/09	04:25:52	6,814	-73,162	143,0	2,2	Los Santos, Santander
3640	2019/02/09	04:26:54	1,931	-75,862	1,0	3,1	Suaza, Huila
3641	2019/02/09	04:28:09	6,798	-73,171	147,0	2,0	Los Santos, Santander
3642	2019/02/09	04:33:55	6,808	-73,156	148,0	1,9	Los Santos, Santander
3643	2019/02/09	05:05:31	6,818	-73,149	145,0	2,4	Los Santos, Santander
3644	2019/02/09	05:08:53	3,657	-74,289	0,0	1,6	Uribe, Meta
3645	2019/02/09	05:27:40	6,837	-73,184	149,0	1,4	Zapatoca, Santander
3646	2019/02/09	05:41:00	6,84	-73,16	149,0	1,6	Los Santos, Santander
3647	2019/02/09	05:52:30	5,377	-72,429	0,0	1,8	Yopal, Casanare
3648	2019/02/09	06:24:04	5,938	-73,705	120,0	1,5	Guavatá, Santander
3649	2019/02/09	06:32:32	3,021	-75,981	0,0	1,0	Planadas, Tolima
3650	2019/02/09	06:43:17	6,805	-73,188	142,0	1,6	Los Santos, Santander
3651	2019/02/09	06:44:40	6,854	-73,213	139,0	1,5	Zapatoca, Santander
3652	2019/02/09	07:03:31	10,12	-73,102	120,0	1,7	La Paz, Cesar
3653	2019/02/09	07:06:08	6,771	-73,146	140,0	1,5	Los Santos, Santander
3654	2019/02/09	07:10:59	6,794	-73,201	142,0	1,4	Zapatoca, Santander
3655	2019/02/09	07:19:44	5,737	-73,911	108,0	2,1	Tununguá, Boyacá
3656	2019/02/09	07:22:41	6,108	-77,432	33,0	1,9	Bahía Solano (Mutis), Chocó
3657	2019/02/09	07:35:52	3,071	-75,963	8,0	1,1	Planadas, Tolima
3658	2019/02/09	07:42:20	6,774	-73,173	139,0	1,4	Los Santos, Santander
3659	2019/02/09	07:55:28	5,277	-73,767	143,0	1,5	Cucunubá, Cundinamarca
3660	2019/02/09	07:57:50	3,079	-75,967	3,0	1,1	Planadas, Tolima
3661	2019/02/09	07:58:52	3,079	-75,957	0,0	1,0	Planadas, Tolima
3662	2019/02/09	08:04:45	1,95	-75,922	0,0	1,6	Timaná, Huila
3663	2019/02/09	08:05:43	6,809	-73,176	142,0	1,7	Los Santos, Santander
3664	2019/02/09	08:12:52	6,746	-73,184	144,0	1,6	Villanueva, Santander
3665	2019/02/09	08:15:47	6,726	-73,178	150,0	1,2	Villanueva, Santander
3666	2019/02/09	08:25:30	6,804	-73,17	144,0	1,6	Los Santos, Santander
3667	2019/02/09	08:33:29	6,536	-73,591	112,0	1,1	Simacota, Santander
3668	2019/02/09	08:41:53	6,834	-73,162	148,0	2,2	Los Santos, Santander
3669	2019/02/09	08:56:43	6,74	-73,277	127,0	1,6	Zapatoca, Santander
3670	2019/02/09	09:22:58	10,213	-73,102	96,0	1,4	La Paz, Cesar
3671	2019/02/09	09:24:21	6,837	-73,169	138,0	1,4	Los Santos, Santander
3672	2019/02/09	09:25:55	6,786	-73,149	141,0	1,8	Los Santos, Santander
3673	2019/02/09	09:44:50	5,157	-73,151	0,0	1,3	Miraflores, Boyacá
3674	2019/02/09	09:49:16	6,837	-73,13	139,0	1,6	Los Santos, Santander
3675	2019/02/09	10:05:44	7,212	-76,706	0,0	2,3	Carmen del Darién (Curbaradó), Chocó

N	FECHA	H:M:S	LAT	LON	Z	M	UBICACIÓN
3676	2019/02/09	10:12:58	4,646	-74,598	37,0	2,2	Quipile, Cundinamarca
3677	2019/02/09	10:20:29	6,708	-72,977	144,0	1,4	Aratoca, Santander
3678	2019/02/09	10:26:37	6,752	-73,208	138,0	1,3	Villanueva, Santander
3679	2019/02/09	11:14:19	6,797	-73,111	145,0	1,5	Los Santos, Santander
3680	2019/02/09	11:25:35	2,086	-75,681	26,0	1,1	Garzón, Huila
3681	2019/02/09	11:50:58	1,816	-77,99	8,0	2,2	Magüí (Payán), Nariño
3682	2019/02/09	12:10:26	6,805	-73,148	142,0	1,9	Los Santos, Santander
3683	2019/02/09	12:34:07	6,741	-73,199	137,0	1,5	Villanueva, Santander
3684	2019/02/09	12:52:20	6,808	-73,147	146,0	2,2	Los Santos, Santander
3685	2019/02/09	13:43:28	6,788	-73,184	143,0	1,3	Los Santos, Santander
3686	2019/02/09	14:02:25	3,054	-75,974	4,0	1,3	Planadas, Tolima
3687	2019/02/09	14:03:50	3,067	-75,94	5,0	1,2	Planadas, Tolima
3688	2019/02/09	14:26:12	6,798	-73,185	143,0	1,9	Los Santos, Santander
3689	2019/02/09	14:52:33	3,003	-75,978	4,0	1,0	Planadas, Tolima
3690	2019/02/09	14:54:01	3,712	-76,806	42,0	1,6	Dagua, Valle del Cauca
3691	2019/02/09	14:59:57	5,34	-74,417	5,0	2,2	La Palma, Cundinamarca
3692	2019/02/09	15:36:34	6,766	-73,151	141,0	2,0	Los Santos, Santander
3693	2019/02/09	15:44:20	10,696	-73,995	2,0	1,6	Aracataca, Magdalena
3694	2019/02/09	16:42:56	6,827	-73,241	137,0	1,8	Zapatoca, Santander
3695	2019/02/09	17:07:44	7,247	-73,763	101,0	1,8	Puerto Wilches, Santander
3696	2019/02/09	17:22:49	3,008	-75,98	2,0	1,2	Planadas, Tolima
3697	2019/02/09	17:35:26	3,005	-75,995	0,0	1,1	Planadas, Tolima
3698	2019/02/09	17:37:40	3,059	-75,963	0,0	1,2	Planadas, Tolima
3699	2019/02/09	17:46:48	11,102	-72,758	0,0	1,8	Hato Nuevo, la Guajira
3700	2019/02/09	18:03:18	10,32	-73,029	111,0	1,5	La Paz, Cesar
3701	2019/02/09	18:31:37	5,942	-74,132	0,0	1,2	La Belleza, Santander
3702	2019/02/09	19:23:53	6,843	-73,309	125,0	1,4	Zapatoca, Santander
3703	2019/02/09	19:29:20	10,668	-73,454	30,0	1,7	Valledupar, Cesar
3704	2019/02/09	20:01:19	4,138	-77,769	28,0	1,9	Océano Pacífico
3705	2019/02/09	20:27:43	6,596	-73,542	111,0	2,2	El Carmen, Santander
3706	2019/02/09	20:33:47	6,784	-73,194	144,0	1,9	Los Santos, Santander
3707	2019/02/09	21:24:39	6,815	-73,193	144,0	1,6	Zapatoca, Santander
3708	2019/02/09	22:49:13	4,596	-75,106	10,0	1,3	Anzoátegui, Tolima
3709	2019/02/09	23:06:22	3,038	-75,964	0,0	1,1	Planadas, Tolima
3710	2019/02/09	23:54:38	3,176	-77,961	22,0	2,6	Océano Pacífico
3711	2019/02/10	00:00:25	7,405	-73,176	121,0	1,8	Rionegro, Santander
3712	2019/02/10	00:33:46	3,008	-76,031	2,0	1,0	Planadas, Tolima
3713	2019/02/10	00:34:12	6,512	-75,622	21,0	1,5	Belmira, Antioquia
3714	2019/02/10	00:39:48	5,928	-74,09	3,0	1,3	La Belleza, Santander
3715	2019/02/10	00:48:18	6,966	-76,296	21,0	1,3	Dabeiba, Antioquia
3716	2019/02/10	00:51:42	5,916	-74,074	3,0	1,3	La Belleza, Santander
3717	2019/02/10	00:59:10	4,135	-75,482	14,0	0,8	Roncesvalles, Tolima
3718	2019/02/10	01:52:25	6,72	-73,132	134,0	1,8	Jordán, Santander
3719	2019/02/10	02:21:47	4,923	-75,495	138,0	4,1	Villamaria, Caldas
3720	2019/02/10	02:23:40	2,994	-75,965	2,0	2,0	Planadas, Tolima
3721	2019/02/10	02:27:45	7,36	-73,391	108,0	1,1	Sabana de Torres, Santander

N	FECHA	H:M:S	LAT	LON	Z	M	UBICACIÓN
3722	2019/02/10	02:39:07	2,018	-75,792	3,0	1,2	Altamira, Huila
3723	2019/02/10	02:49:51	6,823	-73,186	146,0	1,7	Zapatoca, Santander
3724	2019/02/10	03:10:10	6,778	-73,134	141,0	1,9	Los Santos, Santander
3725	2019/02/10	03:41:31	6,812	-73,197	127,0	2,0	Zapatoca, Santander
3726	2019/02/10	03:45:47	3,257	-74,663	4,0	1,4	Colombia, Huila
3727	2019/02/10	03:54:40	6,717	-73,55	108,0	1,3	El Carmen, Santander
3728	2019/02/10	04:15:13	3,07	-75,962	0,0	1,1	Planadas, Tolima
3729	2019/02/10	05:07:27	6,827	-73,144	147,0	2,5	Los Santos, Santander
3730	2019/02/10	05:20:41	8,64	-73,937	80,0	1,2	Rioviejo, Bolívar
3731	2019/02/10	05:45:17	3,65	-73,926	25,0	0,9	El Castillo, Meta
3732	2019/02/10	06:32:02	2,565	-75,682	4,0	1,7	Tesalia, Huila
3733	2019/02/10	06:59:29	3,66	-76,926	0,0	1,1	Buenaventura, Valle del Cauca
3734	2019/02/10	07:13:56	2,932	-79,092	1,0	1,9	Océano Pacífico
3735	2019/02/10	07:53:31	6,804	-73,173	145,0	1,8	Los Santos, Santander
3736	2019/02/10	08:16:35	5,718	-73,919	101,0	1,7	Tununguá, Boyacá
3737	2019/02/10	08:38:59	2,889	-76,043	0,0	2,0	Páez (Belalcázar), Cauca
3738	2019/02/10	08:48:27	6,799	-73,173	143,0	1,5	Los Santos, Santander
3739	2019/02/10	09:06:43	3,02	-75,97	0,0	1,0	Planadas, Tolima
3740	2019/02/10	09:10:31	3,869	-71,306	0,0	2,3	Puerto Gaitán, Meta
3741	2019/02/10	09:14:25	6,814	-73,2	143,0	1,4	Zapatoca, Santander
3742	2019/02/10	09:38:27	8,362	-74,031	65,0	1,2	Morales, Bolívar
3743	2019/02/10	09:46:56	8,39	-73,477	113,0	1,3	Ocaña, Norte de Santander
3744	2019/02/10	09:53:57	6,801	-73,22	144,0	1,5	Zapatoca, Santander
3745	2019/02/10	09:54:53	3,014	-75,962	1,0	0,8	Planadas, Tolima
3746	2019/02/10	10:01:20	5,659	-74,368	87,0	1,2	Yacopí, Cundinamarca
3747	2019/02/10	10:09:21	6,355	-73,677	104,0	1,3	La Paz, Santander
3748	2019/02/10	10:09:58	5,408	-73,77	133,0	2,0	Fúquene, Cundinamarca
3749	2019/02/10	10:26:24	7,702	-74,782	35,0	2,1	Zaragoza, Antioquia
3750	2019/02/10	10:29:40	3,01	-75,964	0,0	0,8	Planadas, Tolima
3751	2019/02/10	10:34:42	7,316	-76,054	0,0	1,1	Ituango, Antioquia
3752	2019/02/10	10:39:36	3,028	-75,982	0,0	0,9	Planadas, Tolima
3753	2019/02/10	11:02:28	6,814	-73,176	146,0	1,6	Los Santos, Santander
3754	2019/02/10	11:04:04	6,798	-73,198	140,0	1,5	Los Santos, Santander
3755	2019/02/10	11:07:04	6,782	-73,169	143,0	1,6	Los Santos, Santander
3756	2019/02/10	11:17:50	6,793	-73,143	139,0	1,9	Los Santos, Santander
3757	2019/02/10	11:19:22	3,882	-76,356	132,0	1,6	Yotoco, Valle del Cauca
3758	2019/02/10	11:25:03	3,006	-75,981	2,0	1,1	Planadas, Tolima
3759	2019/02/10	11:37:41	4,371	-73,712	0,0	1,4	El Calvario, Meta
3760	2019/02/10	12:02:57	3,051	-75,964	0,0	1,1	Planadas, Tolima
3761	2019/02/10	12:09:55	5,922	-72,515	59,0	1,6	Socotá, Boyacá
3762	2019/02/10	12:49:50	8,384	-74,125	60,0	1,6	Arenal, Bolívar
3763	2019/02/10	12:57:00	3,018	-75,97	0,0	1,0	Planadas, Tolima
3764	2019/02/10	13:34:51	6,78	-73,116	144,0	1,8	Los Santos, Santander
3765	2019/02/10	13:36:09	6,808	-73,124	145,0	1,5	Los Santos, Santander
3766	2019/02/10	13:44:29	11,613	-72,742	22,0	1,4	Manaure, la Guajira
3767	2019/02/10	13:47:27	6,823	-73,244	137,0	1,8	Zapatoca, Santander

N	FECHA	H:M:S	LAT	LON	Z	M	UBICACIÓN
3768	2019/02/10	13:51:30	7,344	-72,139	1,0	2,0	Norte de Colombia
3769	2019/02/10	14:02:38	2,726	-76,579	120,0	1,2	Piendamó, Cauca
3770	2019/02/10	15:19:10	6,834	-73,154	153,0	2,3	Los Santos, Santander
3771	2019/02/10	15:21:46	6,752	-73,037	155,0	1,8	Aratoaca, Santander
3772	2019/02/10	15:50:39	6,813	-73,008	120,0	1,8	Aratoaca, Santander
3773	2019/02/10	17:27:15	6,755	-73,118	146,0	1,9	Los Santos, Santander
3774	2019/02/10	19:11:45	3,068	-75,94	6,0	1,2	Planadas, Tolima
3775	2019/02/10	19:13:14	1,904	-76,041	3,0	2,1	Pitalito, Huila
3776	2019/02/10	19:32:36	6,81	-73,158	140,0	2,1	Los Santos, Santander
3777	2019/02/10	21:10:20	10,591	-73,508	32,0	2,2	Valledupar, Cesar
3778	2019/02/10	21:22:44	6,758	-72,931	161,0	2,1	Cepitá, Santander
3779	2019/02/10	21:29:01	6,832	-73,12	133,0	2,1	Los Santos, Santander
3780	2019/02/10	21:37:24	4,244	-76,729	61,0	1,5	El Litoral del San Juan (Docordó), Chocó
3781	2019/02/10	21:43:57	7,632	-75,378	19,0	1,9	Cáceres, Antioquia
3782	2019/02/10	22:09:03	2,074	-75,74	13,0	1,6	Altamira, Huila
3783	2019/02/10	22:14:14	6,612	-76,657	21,0	1,8	Vigia del Fuerte, Antioquia
3784	2019/02/10	23:14:38	10,523	-73,461	23,0	1,6	Valledupar, Cesar
3785	2019/02/10	23:43:40	5,271	-73,744	142,0	2,0	Cucunubá, Cundinamarca
3786	2019/02/10	23:51:03	4,289	-77,721	50,0	1,8	Océano Pacífico
3787	2019/02/11	01:02:30	6,79	-73,172	140,0	1,8	Los Santos, Santander
3788	2019/02/11	01:05:39	6,793	-73,131	146,0	2,0	Los Santos, Santander
3789	2019/02/11	01:12:02	5,922	-73,737	116,0	1,1	Guavatá, Santander
3790	2019/02/11	01:19:11	6,262	-71,91	27,0	1,4	Tame, Arauca
3791	2019/02/11	01:35:59	3,019	-75,969	1,0	0,9	Planadas, Tolima
3792	2019/02/11	02:05:49	6,828	-73,209	142,0	1,6	Zapatoca, Santander
3793	2019/02/11	02:13:27	6,8	-73,159	143,0	1,7	Los Santos, Santander
3794	2019/02/11	02:16:53	6,802	-73,16	144,0	1,7	Los Santos, Santander
3795	2019/02/11	02:20:46	4,225	-76,326	114,0	1,2	Trujillo, Valle del Cauca
3796	2019/02/11	02:24:30	4,262	-76,835	11,0	0,9	El Litoral del San Juan (Docordó), Chocó
3797	2019/02/11	02:33:03	6,762	-72,913	152,0	1,5	Cepitá, Santander
3798	2019/02/11	02:45:35	2,832	-78,144	12,0	1,6	Océano Pacífico
3799	2019/02/11	03:09:17	6,998	-76,079	0,0	1,6	Dabeiba, Antioquia
3800	2019/02/11	03:47:39	3,993	-76,346	128,0	1,7	Yotoco, Valle del Cauca
3801	2019/02/11	03:50:12	6,804	-73,19	142,0	1,7	Los Santos, Santander
3802	2019/02/11	04:13:04	8,445	-75,052	35,0	3,1	Ayapel, Córdoba
3803	2019/02/11	04:16:48	8,044	-74,067	3,0	1,7	Santa Rosa del Sur, Bolívar
3804	2019/02/11	04:18:32	6,783	-73,164	143,0	1,5	Los Santos, Santander
3805	2019/02/11	04:27:14	6,766	-73,183	139,0	1,5	Los Santos, Santander
3806	2019/02/11	04:31:47	4,845	-76,5	82,0	1,5	San José del Palmar, Chocó
3807	2019/02/11	04:32:48	2,956	-76,169	0,0	0,9	Toribío, Cauca
3808	2019/02/11	04:40:43	6,794	-73,139	135,0	1,6	Los Santos, Santander
3809	2019/02/11	04:46:15	7,05	-72,205	4,0	2,0	Toledo, Norte de Santander
3810	2019/02/11	04:59:06	6,653	-72,776	144,0	1,9	Molagavita, Santander
3811	2019/02/11	05:31:54	6,838	-73,215	137,0	1,6	Zapatoca, Santander
3812	2019/02/11	05:46:33	3,842	-76,258	113,0	1,5	Guacarí, Valle del Cauca
3813	2019/02/11	05:57:57	6,824	-73,15	148,0	1,9	Los Santos, Santander

N	FECHA	H:M:S	LAT	LON	Z	M	UBICACIÓN
3814	2019/02/11	06:18:07	8,186	-74,547	27,0	1,1	Montecristo, Bolívar
3815	2019/02/11	06:29:01	1,936	-75,954	13,0	1,8	Timaná, Huila
3816	2019/02/11	06:42:12	3,019	-75,93	1,0	2,0	Planadas, Tolima
3817	2019/02/11	06:44:57	3,03	-75,967	7,0	1,0	Planadas, Tolima
3818	2019/02/11	07:03:52	1,614	-78,223	47,0	2,3	Barbacoas, Nariño
3819	2019/02/11	07:15:35	7,045	-71,989	1,0	1,7	Venezuela
3820	2019/02/11	07:19:24	7,416	-74,154	5,0	1,5	San Pablo, Bolívar
3821	2019/02/11	07:28:15	3,059	-75,944	0,0	1,1	Planadas, Tolima
3822	2019/02/11	07:34:39	6,811	-73,167	147,0	1,8	Los Santos, Santander
3823	2019/02/11	07:46:04	6,822	-73,177	145,0	1,6	Los Santos, Santander
3824	2019/02/11	08:06:00	3,008	-76,004	0,0	0,9	Planadas, Tolima
3825	2019/02/11	08:12:52	3,065	-75,931	0,0	1,0	Planadas, Tolima
3826	2019/02/11	08:14:27	6,818	-73,206	145,0	1,7	Zapatoca, Santander
3827	2019/02/11	08:15:31	6,788	-73,139	139,0	1,6	Los Santos, Santander
3828	2019/02/11	08:17:05	6,765	-73,38	145,0	1,5	San Vicente de Chucurí, Santander
3829	2019/02/11	08:28:47	2,971	-74,721	6,0	1,2	Uribe, Meta
3830	2019/02/11	08:33:36	4,092	-76,253	140,0	2,0	Tuluá, Valle del Cauca
3831	2019/02/11	08:51:29	3,218	-74,455	23,0	1,0	Uribe, Meta
3832	2019/02/11	09:04:00	6,818	-73,188	143,0	1,6	Zapatoca, Santander
3833	2019/02/11	09:13:58	5,391	-72,676	0,0	1,0	Pajarito, Boyacá
3834	2019/02/11	09:24:51	6,833	-73,104	140,0	2,0	Los Santos, Santander
3835	2019/02/11	09:30:30	8,614	-73,53	100,0	2,1	El Carmen, Norte de Santander
3836	2019/02/11	09:30:39	3,012	-75,978	0,0	1,1	Planadas, Tolima
3837	2019/02/11	10:03:30	3,003	-75,973	0,0	1,0	Planadas, Tolima
3838	2019/02/11	10:14:37	4,1	-74,015	40,0	1,0	Acacías, Meta
3839	2019/02/11	10:35:54	6,797	-73,158	140,0	1,5	Los Santos, Santander
3840	2019/02/11	11:10:37	6,822	-73,141	144,0	1,8	Los Santos, Santander
3841	2019/02/11	11:55:10	10,537	-73,459	1,0	1,6	Valledupar, Cesar
3842	2019/02/11	12:05:25	5,518	-73,905	0,0	1,6	Simijaca, Cundinamarca
3843	2019/02/11	14:03:32	6,747	-73,089	140,0	1,7	Los Santos, Santander
3844	2019/02/11	14:25:41	4,72	-76,368	90,0	2,3	Sipí, Chocó
3845	2019/02/11	14:41:31	2,079	-75,72	10,0	1,5	Altamira, Huila
3846	2019/02/11	14:48:17	5,923	-73,634	129,0	1,9	Barbosa, Santander
3847	2019/02/11	16:33:18	6,792	-73,144	144,0	2,1	Los Santos, Santander
3848	2019/02/11	17:15:11	4,122	-77,481	43,0	2,1	El Litoral del San Juan (Docordó), Chocó
3849	2019/02/11	18:45:20	11,117	-75,313	19,0	2,1	Mar Caribe
3850	2019/02/11	19:17:21	6,817	-73,168	147,0	2,2	Los Santos, Santander
3851	2019/02/11	19:48:46	7,832	-73,428	107,0	2,5	San Alberto, Cesar
3852	2019/02/11	19:53:44	2,98	-75,98	0,0	3,1	Área de influencia volcán Nevado del Huila
3853	2019/02/11	19:57:36	6,814	-73,192	146,0	2,1	Zapatoca, Santander
3854	2019/02/11	20:33:05	2,835	-79,504	1,0	1,3	Océano Pacifico
3855	2019/02/11	21:14:06	6,809	-73,12	142,0	2,3	Los Santos, Santander
3856	2019/02/11	21:17:30	10,536	-73,552	52,0	1,8	Pueblo Bello, Cesar
3857	2019/02/11	21:40:46	6,822	-76,194	3,0	1,6	Frontino, Antioquia
3858	2019/02/11	21:50:57	7,508	-74,873	6,0	2,2	Zaragoza, Antioquia
3859	2019/02/11	22:30:32	4,363	-76,61	91,0	1,5	Sipí, Chocó

N	FECHA	H:M:S	LAT	LON	Z	M	UBICACIÓN
3860	2019/02/11	22:38:13	6,804	-73,165	147,0	2,6	Los Santos, Santander
3861	2019/02/11	22:58:11	6,769	-73,116	145,0	1,9	Los Santos, Santander
3862	2019/02/11	23:04:21	5,382	-77,552	20,0	2,0	Océano Pacífico
3863	2019/02/11	23:30:36	5,181	-73,294	0,0	2,3	Chinavita, Boyacá
3864	2019/02/11	23:48:48	6,848	-73,152	152,0	2,4	Los Santos, Santander
3865	2019/02/12	00:22:55	10,928	-74,121	15,0	1,9	Ciénaga, Magdalena
3866	2019/02/12	00:27:24	2,985	-76,002	1,0	1,2	Planadas, Tolima
3867	2019/02/12	00:44:37	3,062	-75,925	0,0	1,4	Planadas, Tolima
3868	2019/02/12	01:21:26	2,88	-75,81	25,0	0,9	Teruel, Huila
3869	2019/02/12	01:29:52	6,596	-73,386	114,0	1,9	Hato, Santander
3870	2019/02/12	02:11:34	6,841	-73,144	134,0	2,0	Los Santos, Santander
3871	2019/02/12	02:23:24	6,805	-73,126	145,0	2,2	Los Santos, Santander
3872	2019/02/12	02:38:41	8,775	-73,596	86,0	1,7	Pelaya, Cesar
3873	2019/02/12	02:59:11	6,827	-73,151	145,0	1,9	Los Santos, Santander
3874	2019/02/12	03:10:13	2,851	-78,156	9,0	2,0	Océano Pacífico
3875	2019/02/12	03:38:56	6,774	-73,291	117,0	1,7	Zapatoca, Santander
3876	2019/02/12	04:06:16	6,725	-73,121	145,0	1,8	Jordán, Santander
3877	2019/02/12	04:07:53	6,806	-73,15	146,0	1,9	Los Santos, Santander
3878	2019/02/12	04:17:27	6,755	-73,179	140,0	1,7	Villanueva, Santander
3879	2019/02/12	04:19:31	6,796	-73,152	140,0	1,8	Los Santos, Santander
3880	2019/02/12	04:28:10	6,828	-73,178	147,0	2,5	Zapatoca, Santander
3881	2019/02/12	04:43:02	6,258	-73,492	113,0	1,6	El Guacamayo, Santander
3882	2019/02/12	05:35:32	6,88	-76,193	0,0	0,8	Uramita, Antioquia
3883	2019/02/12	05:42:06	5,944	-77,367	0,0	2,0	Océano Pacífico
3884	2019/02/12	05:42:52	6,809	-73,172	147,0	1,6	Los Santos, Santander
3885	2019/02/12	05:53:03	3,037	-75,958	4,0	1,7	Planadas, Tolima
3886	2019/02/12	05:56:09	3,034	-75,956	3,0	1,5	Planadas, Tolima
3887	2019/02/12	06:08:16	2,996	-76,012	0,0	1,2	Planadas, Tolima
3888	2019/02/12	06:28:48	3,026	-75,952	1,0	1,6	Planadas, Tolima
3889	2019/02/12	06:35:19	6,739	-73,173	140,0	1,8	Villanueva, Santander
3890	2019/02/12	06:37:11	3,038	-75,943	0,0	1,1	Planadas, Tolima
3891	2019/02/12	07:15:42	8,421	-74,916	8,0	1,3	Ayapel, Córdoba
3892	2019/02/12	07:21:32	6,825	-73,141	145,0	2,2	Los Santos, Santander
3893	2019/02/12	07:58:46	7,449	-73,198	133,0	2,2	El Playón, Santander
3894	2019/02/12	08:41:51	3,028	-75,967	0,0	1,1	Planadas, Tolima
3895	2019/02/12	08:50:18	6,86	-77,917	4,0	2,3	Océano Pacífico
3896	2019/02/12	09:09:46	3,004	-75,988	0,0	1,0	Planadas, Tolima
3897	2019/02/12	09:14:12	3,07	-75,952	0,0	1,0	Planadas, Tolima
3898	2019/02/12	09:15:51	8,432	-76,44	55,0	1,4	Necoclí, Antioquia
3899	2019/02/12	09:22:52	4,205	-75,118	17,0	0,7	Valle de San Juan, Tolima
3900	2019/02/12	09:24:53	3,0	-75,926	5,0	0,8	Planadas, Tolima
3901	2019/02/12	09:26:43	2,987	-76,012	0,0	1,0	Planadas, Tolima
3902	2019/02/12	09:37:49	2,979	-75,99	0,0	1,4	Teruel, Huila
3903	2019/02/12	09:45:43	7,72	-74,807	33,0	2,3	Caucasia, Antioquia
3904	2019/02/12	09:46:44	2,539	-75,22	10,0	1,5	Algeciras, Huila
3905	2019/02/12	10:17:46	3,875	-71,317	0,0	3,1	Puerto Gaitán, Meta

N	FECHA	H:M:S	LAT	LON	Z	M	UBICACIÓN
3906	2019/02/12	10:45:30	6,768	-73,17	143,0	1,8	Los Santos, Santander
3907	2019/02/12	11:12:03	5,259	-73,756	146,0	1,9	Cucunubá, Cundinamarca
3908	2019/02/12	11:15:37	6,797	-73,169	149,0	2,1	Los Santos, Santander
3909	2019/02/12	11:16:30	6,56	-73,498	124,0	1,8	El Carmen, Santander
3910	2019/02/12	11:22:51	2,908	-76,121	1,0	1,3	Páez (Belalcázar), Cauca
3911	2019/02/12	11:35:21	6,163	-73,544	140,0	1,7	Aguada, Santander
3912	2019/02/12	11:39:53	6,832	-73,198	143,0	1,9	Zapatoca, Santander
3913	2019/02/12	12:00:41	6,838	-73,137	149,0	2,1	Los Santos, Santander
3914	2019/02/12	12:50:41	5,779	-74,023	102,0	2,1	Pauna, Boyacá
3915	2019/02/12	12:59:29	6,785	-73,092	157,0	1,8	Los Santos, Santander
3916	2019/02/12	13:11:21	6,783	-73,211	141,0	1,8	Zapatoca, Santander
3917	2019/02/12	13:17:36	6,846	-73,22	148,0	1,7	Zapatoca, Santander
3918	2019/02/12	13:54:03	4,421	-76,088	56,0	1,1	Zarzal, Valle del Cauca
3919	2019/02/12	14:05:33	7,853	-72,938	47,0	1,7	Villa Caro, Norte de Santander
3920	2019/02/12	15:34:22	2,079	-75,726	5,0	1,5	Altamira, Huila
3921	2019/02/12	15:54:18	6,772	-74,17	15,0	1,4	Yondó (Casabe), Antioquia
3922	2019/02/12	16:07:20	3,031	-75,952	3,0	1,8	Planadas, Tolima
3923	2019/02/12	16:08:27	5,151	-73,17	0,0	1,9	Miraflores, Boyacá
3924	2019/02/12	16:11:52	3,027	-75,959	1,0	1,2	Planadas, Tolima
3925	2019/02/12	16:22:47	6,821	-73,163	149,0	2,7	Los Santos, Santander
3926	2019/02/12	16:38:00	6,812	-73,144	146,0	2,1	Los Santos, Santander
3927	2019/02/12	16:58:44	3,009	-76,034	0,0	1,4	Planadas, Tolima
3928	2019/02/12	17:10:00	3,029	-75,948	1,0	1,2	Planadas, Tolima
3929	2019/02/12	17:43:12	6,794	-73,173	142,0	2,1	Los Santos, Santander
3930	2019/02/12	17:43:13	2,967	-75,991	1,0	1,0	Teruel, Huila
3931	2019/02/12	17:45:23	2,955	-76,008	1,0	1,2	Teruel, Huila
3932	2019/02/12	18:03:34	2,946	-76,01	1,0	1,1	Teruel, Huila
3933	2019/02/12	18:59:00	1,036	-77,665	16,0	3,0	Área de influencia volcán Azufral
3934	2019/02/12	19:12:29	3,182	-79,071	23,0	2,4	Océano Pacífico
3935	2019/02/12	19:33:51	6,625	-73,182	148,0	2,0	Barichara, Santander
3936	2019/02/12	20:31:00	6,788	-73,146	148,0	2,2	Los Santos, Santander
3937	2019/02/12	20:32:48	6,74	-73,062	140,0	1,6	Aratoca, Santander
3938	2019/02/12	20:46:46	5,528	-75,662	91,0	1,1	Caramanta, Antioquia
3939	2019/02/12	21:02:22	5,635	-74,402	88,0	2,0	Yacopí, Cundinamarca
3940	2019/02/12	21:12:53	10,577	-73,668	64,0	2,7	Fundación, Magdalena
3941	2019/02/12	21:48:43	3,972	-76,142	117,0	1,6	San Pedro, Valle del Cauca
3942	2019/02/12	22:12:15	6,798	-73,145	140,0	1,8	Los Santos, Santander
3943	2019/02/12	22:21:57	3,05	-75,97	0,0	1,4	Planadas, Tolima
3944	2019/02/12	23:21:42	3,965	-73,673	5,0	0,3	Acacías, Meta
3945	2019/02/12	23:22:40	3,861	-73,685	17,0	0,6	Castilla la Nueva, Meta
3946	2019/02/12	23:27:57	3,886	-73,66	2,0	0,3	Acacías, Meta
3947	2019/02/12	23:32:50	3,929	-73,696	1,0	0,3	Acacías, Meta
3948	2019/02/12	23:41:01	3,926	-73,689	1,0	0,2	Acacías, Meta
3949	2019/02/12	23:47:30	3,928	-73,69	2,0	0,2	Acacías, Meta
3950	2019/02/12	23:52:52	3,899	-73,574	0,0	1,2	Acacías, Meta
3951	2019/02/13	00:03:02	7,218	-75,237	14,0	1,1	Anorí, Antioquia

N	FECHA	H:M:S	LAT	LON	Z	M	UBICACIÓN
3952	2019/02/13	00:03:38	4,167	-76,912	30,0	1,7	El Litoral del San Juan (Docordó), Chocó
3953	2019/02/13	00:04:22	7,211	-77,416	61,0	1,8	Riosucio, Chocó
3954	2019/02/13	00:09:45	3,075	-75,922	4,0	2,1	Planadas, Tolima
3955	2019/02/13	00:15:01	5,527	-77,813	21,0	2,5	Océano Pacífico
3956	2019/02/13	00:17:30	6,826	-73,166	148,0	2,7	Los Santos, Santander
3957	2019/02/13	00:24:25	6,75	-73,186	155,0	1,5	Villanueva, Santander
3958	2019/02/13	00:28:14	8,276	-75,111	10,0	1,1	Ayapel, Córdoba
3959	2019/02/13	00:36:26	6,758	-73,136	142,0	1,7	Los Santos, Santander
3960	2019/02/13	00:51:21	7,184	-76,087	42,0	1,5	Ituango, Antioquia
3961	2019/02/13	00:56:56	5,224	-73,758	142,0	1,7	Cucunubá, Cundinamarca
3962	2019/02/13	01:00:55	3,019	-76,0	0,0	1,1	Planadas, Tolima
3963	2019/02/13	01:04:40	3,783	-76,94	28,0	1,5	Buenaventura, Valle del Cauca
3964	2019/02/13	01:21:29	2,985	-76,013	0,0	1,0	Planadas, Tolima
3965	2019/02/13	01:26:22	2,197	-75,566	17,0	1,3	Garzón, Huila
3966	2019/02/13	01:39:39	6,784	-73,15	141,0	1,6	Los Santos, Santander
3967	2019/02/13	02:30:31	6,797	-73,18	141,0	1,5	Los Santos, Santander
3968	2019/02/13	02:52:10	3,052	-75,937	9,0	3,4	Área de influencia volcán Nevado del Huila
3969	2019/02/13	02:54:23	6,778	-73,164	145,0	2,0	Los Santos, Santander
3970	2019/02/13	03:15:14	6,159	-77,321	20,0	2,0	Bahía Solano (Mutis), Chocó
3971	2019/02/13	03:16:45	6,757	-73,132	135,0	1,7	Los Santos, Santander
3972	2019/02/13	03:23:08	6,804	-73,17	147,0	2,0	Los Santos, Santander
3973	2019/02/13	03:45:29	6,581	-73,572	103,0	1,4	El Carmen, Santander
3974	2019/02/13	03:53:18	6,521	-73,577	103,0	1,4	Simacota, Santander
3975	2019/02/13	04:07:49	6,796	-73,175	149,0	2,1	Los Santos, Santander
3976	2019/02/13	04:10:34	4,783	-76,166	101,0	2,1	El Cairo, Valle del Cauca
3977	2019/02/13	04:36:01	3,015	-75,952	1,0	1,3	Planadas, Tolima
3978	2019/02/13	05:30:21	6,826	-73,17	149,0	2,1	Los Santos, Santander
3979	2019/02/13	05:43:41	6,854	-76,912	0,0	1,7	Bojayá (Bellavista), Chocó
3980	2019/02/13	06:09:17	6,791	-73,148	143,0	1,8	Los Santos, Santander
3981	2019/02/13	07:06:46	6,836	-73,148	145,0	2,6	Los Santos, Santander
3982	2019/02/13	07:23:39	6,816	-73,166	147,0	1,7	Los Santos, Santander
3983	2019/02/13	08:30:53	6,839	-73,174	142,0	1,8	Zapatoca, Santander
3984	2019/02/13	08:40:36	6,706	-73,2	144,0	1,7	Barichara, Santander
3985	2019/02/13	08:56:07	7,09	-76,259	12,0	1,4	Dabeiba, Antioquia
3986	2019/02/13	09:11:09	6,794	-73,15	144,0	1,9	Los Santos, Santander
3987	2019/02/13	09:23:22	6,8	-73,175	145,0	2,2	Los Santos, Santander
3988	2019/02/13	09:26:13	6,828	-73,121	143,0	2,0	Los Santos, Santander
3989	2019/02/13	09:36:27	2,939	-76,0	1,0	1,0	Teruel, Huila
3990	2019/02/13	09:53:29	3,068	-75,973	0,0	1,2	Planadas, Tolima
3991	2019/02/13	10:16:46	6,815	-73,15	146,0	1,7	Los Santos, Santander
3992	2019/02/13	10:31:16	6,81	-73,161	147,0	2,0	Los Santos, Santander
3993	2019/02/13	10:49:09	8,387	-73,063	151,0	2,2	Hacarí, Norte de Santander
3994	2019/02/13	11:20:56	8,856	-70,521	10,0	2,2	Venezuela
3995	2019/02/13	12:23:04	6,9	-73,147	134,0	1,7	Girón, Santander
3996	2019/02/13	12:52:48	5,755	-72,995	0,0	1,7	Tibasosa, Boyacá
3997	2019/02/13	12:59:01	6,801	-73,173	148,0	1,6	Los Santos, Santander

N	FECHA	H:M:S	LAT	LON	Z	M	UBICACIÓN
3998	2019/02/13	13:19:43	6,957	-76,249	0,0	1,6	Dabeiba, Antioquia
3999	2019/02/13	13:22:20	6,973	-76,25	0,0	1,3	Dabeiba, Antioquia
4000	2019/02/13	14:07:56	3,724	-75,58	4,0	1,6	Chaparral, Tolima
4001	2019/02/13	14:12:02	3,025	-75,955	0,0	1,1	Planadas, Tolima
4002	2019/02/13	14:34:42	6,798	-73,33	125,0	1,8	Zapatoca, Santander
4003	2019/02/13	14:37:49	5,842	-73,759	112,0	1,8	Albania, Santander
4004	2019/02/13	14:42:55	4,024	-73,739	0,0	2,6	Acacías, Meta
4005	2019/02/13	14:48:14	11,168	-73,99	17,0	1,7	Santa Marta, Magdalena
4006	2019/02/13	14:58:50	4,645	-76,028	91,0	1,7	Toro, Valle del Cauca
4007	2019/02/13	16:01:12	3,47	-76,468	117,0	2,1	Palmira, Valle del Cauca
4008	2019/02/13	16:18:04	10,684	-74,202	18,0	1,4	Zona Bananera, Magdalena
4009	2019/02/13	16:51:21	6,816	-73,202	146,0	1,9	Zapatoca, Santander
4010	2019/02/13	17:09:44	6,828	-73,202	141,0	1,8	Zapatoca, Santander
4011	2019/02/13	17:36:52	6,801	-73,178	145,0	1,8	Los Santos, Santander
4012	2019/02/13	19:10:55	7,144	-72,24	3,0	1,9	Toledo, Norte de Santander
4013	2019/02/13	19:32:58	7,901	-75,45	41,0	1,6	San Jose de Ure, Córdoba
4014	2019/02/13	19:43:25	6,795	-73,146	149,0	1,8	Los Santos, Santander
4015	2019/02/13	19:49:00	6,56	-73,528	109,0	2,8	El Carmen, Santander
4016	2019/02/13	20:11:44	4,619	-76,276	0,0	1,4	Versalles, Valle del Cauca
4017	2019/02/13	21:34:56	6,814	-73,186	144,0	2,0	Zapatoca, Santander
4018	2019/02/13	23:37:38	6,797	-73,192	145,0	1,6	Los Santos, Santander
4019	2019/02/14	00:25:33	3,016	-76,004	0,0	1,2	Planadas, Tolima
4020	2019/02/14	00:54:31	13,244	-81,212	26,0	2,6	Mar Caribe
4021	2019/02/14	01:24:04	3,063	-75,958	0,0	1,4	Planadas, Tolima
4022	2019/02/14	01:58:31	6,814	-73,165	146,0	1,8	Los Santos, Santander
4023	2019/02/14	02:06:14	3,041	-75,924	4,0	1,6	Planadas, Tolima
4024	2019/02/14	02:40:19	2,99	-75,982	0,0	1,1	Planadas, Tolima
4025	2019/02/14	02:49:21	6,486	-77,011	50,0	2,5	Bojayá (Bellavista), Chocó
4026	2019/02/14	03:18:15	3,012	-75,96	8,0	2,4	Área de influencia volcán Nevado del Huila
4027	2019/02/14	05:13:19	4,188	-73,767	5,0	0,9	Acacías, Meta
4028	2019/02/14	05:16:39	7,087	-76,126	0,0	1,4	Dabeiba, Antioquia
4029	2019/02/14	05:17:52	7,076	-76,109	0,0	1,5	Dabeiba, Antioquia
4030	2019/02/14	05:27:22	6,785	-73,143	147,0	1,7	Los Santos, Santander
4031	2019/02/14	05:45:40	6,779	-73,176	140,0	1,8	Los Santos, Santander
4032	2019/02/14	05:47:02	6,802	-73,178	147,0	1,9	Los Santos, Santander
4033	2019/02/14	06:24:41	0,737	-77,888	8,0	4,6	Área de influencia volcán Chiles
4034	2019/02/14	06:29:47	10,507	-73,378	24,0	1,6	Valledupar, Cesar
4035	2019/02/14	06:38:41	3,801	-78,87	79,0	1,5	Océano Pacífico
4036	2019/02/14	06:49:18	0,76	-77,879	11,0	4,2	Área de influencia volcán Cerro Negro
4037	2019/02/14	07:02:34	10,196	-73,302	109,0	2,4	San Diego, Cesar
4038	2019/02/14	07:10:06	3,077	-75,932	5,0	1,8	Planadas, Tolima
4039	2019/02/14	07:24:00	6,82	-73,199	151,0	1,9	Zapatoca, Santander
4040	2019/02/14	07:35:16	6,769	-73,167	146,0	1,8	Los Santos, Santander
4041	2019/02/14	08:01:21	10,629	-74,671	16,0	1,2	Remolino, Magdalena
4042	2019/02/14	08:16:26	9,521	-73,036	34,0	1,1	Norte de Colombia
4043	2019/02/14	08:38:12	3,047	-75,97	0,0	1,6	Planadas, Tolima

N	FECHA	H:M:S	LAT	LON	Z	M	UBICACIÓN
4044	2019/02/14	08:46:30	6,774	-73,147	140,0	1,8	Los Santos, Santander
4045	2019/02/14	08:50:55	11,25	-73,896	6,0	1,6	Santa Marta, Magdalena
4046	2019/02/14	08:51:49	6,749	-73,174	142,0	1,9	Los Santos, Santander
4047	2019/02/14	09:47:17	6,384	-74,02	46,0	1,4	Cimitarra, Santander
4048	2019/02/14	09:51:28	4,654	-74,583	61,0	1,5	Quipile, Cundinamarca
4049	2019/02/14	10:18:04	5,278	-73,782	145,0	1,8	Cucunubá, Cundinamarca
4050	2019/02/14	10:30:44	5,95	-73,795	105,0	2,2	Bolivar, Santander
4051	2019/02/14	14:23:01	0,895	-77,777	2,0	1,5	Cumbal, Nariño
4052	2019/02/14	15:11:47	6,787	-73,184	148,0	2,1	Los Santos, Santander
4053	2019/02/14	15:35:59	6,794	-73,184	145,0	1,7	Los Santos, Santander
4054	2019/02/14	15:38:26	0,762	-77,902	10,0	3,1	Área de influencia volcán Chiles
4055	2019/02/14	15:42:52	6,819	-73,166	148,0	2,2	Los Santos, Santander
4056	2019/02/14	15:58:52	5,052	-77,677	33,0	1,8	Océano Pacífico
4057	2019/02/14	16:01:31	6,826	-73,208	146,0	2,1	Zapatoca, Santander
4058	2019/02/14	16:31:53	2,994	-75,985	1,0	1,8	Planadas, Tolima
4059	2019/02/14	16:57:19	10,591	-73,499	30,0	1,8	Valledupar, Cesar
4060	2019/02/14	17:29:35	6,301	-73,866	88,0	1,9	Landázuri, Santander
4061	2019/02/14	17:37:39	6,653	-74,55	15,0	1,1	Yolombó, Antioquia
4062	2019/02/14	17:43:31	7,131	-76,264	0,0	1,5	Dabeiba, Antioquia
4063	2019/02/14	17:45:28	6,8	-73,114	147,0	2,0	Los Santos, Santander
4064	2019/02/14	18:29:56	3,0	-75,98	1,0	1,9	Planadas, Tolima
4065	2019/02/14	18:48:33	2,99	-75,968	1,0	1,1	Planadas, Tolima
4066	2019/02/14	19:08:06	9,717	-74,796	74,0	2,0	Plato, Magdalena
4067	2019/02/14	20:50:29	6,83	-73,179	146,0	1,7	Zapatoca, Santander
4068	2019/02/14	21:09:47	5,651	-76,036	11,0	4,4	Bagadó, Chocó
4069	2019/02/14	21:16:24	5,626	-76,002	25,0	3,2	Andes, Antioquia
4070	2019/02/14	21:24:31	5,588	-75,968	24,0	1,9	Andes, Antioquia
4071	2019/02/14	21:52:19	4,935	-76,33	78,0	1,5	San José del Palmar, Chocó
4072	2019/02/14	22:46:36	6,146	-73,719	114,0	1,7	Vélez, Santander
4073	2019/02/14	22:51:31	6,804	-73,167	142,0	1,9	Los Santos, Santander
4074	2019/02/14	23:01:05	11,111	-72,735	0,0	1,7	Hato Nuevo, la Guajira
4075	2019/02/14	23:05:21	8,624	-73,382	134,0	2,1	El Carmen, Norte de Santander
4076	2019/02/14	23:24:16	11,242	-73,939	5,0	1,5	Santa Marta, Magdalena
4077	2019/02/14	23:59:27	6,723	-73,136	154,0	1,8	Jordán, Santander
4078	2019/02/15	00:01:45	3,036	-75,973	0,0	1,2	Planadas, Tolima
4079	2019/02/15	00:50:25	5,286	-73,744	132,0	1,5	Lenguazaque, Cundinamarca
4080	2019/02/15	01:22:00	6,626	-76,0	50,0	1,6	Giraldo, Antioquia
4081	2019/02/15	01:25:38	6,838	-73,209	150,0	1,5	Zapatoca, Santander
4082	2019/02/15	01:32:21	5,64	-75,975	13,0	2,7	Andes, Antioquia
4083	2019/02/15	01:56:13	5,998	-73,789	101,0	1,2	Bolivar, Santander
4084	2019/02/15	02:02:02	6,756	-73,154	143,0	1,6	Los Santos, Santander
4085	2019/02/15	02:21:12	3,24	-77,996	28,0	1,7	Océano Pacífico
4086	2019/02/15	02:46:52	9,947	-74,62	29,0	2,1	Tenerife, Magdalena
4087	2019/02/15	02:47:16	4,002	-75,457	13,0	0,6	San Antonio, Tolima
4088	2019/02/15	02:51:36	5,624	-75,963	27,0	2,0	Andes, Antioquia
4089	2019/02/15	03:13:17	6,342	-73,659	101,0	1,6	Santa Helena del Opón, Santander

N	FECHA	H:M:S	LAT	LON	Z	M	UBICACIÓN
4090	2019/02/15	04:13:03	4,852	-77,544	44,0	1,9	Océano Pacífico
4091	2019/02/15	04:14:52	6,913	-77,075	22,0	1,8	Carmen del Darién (Curbaradó), Chocó
4092	2019/02/15	04:35:30	5,226	-75,55	0,0	1,6	Aranzazu, Caldas
4093	2019/02/15	04:47:19	6,81	-73,156	147,0	2,0	Los Santos, Santander
4094	2019/02/15	04:47:32	0,776	-77,896	8,0	2,2	Área de influencia volcán Chiles
4095	2019/02/15	05:00:26	6,749	-73,212	147,0	1,6	Villanueva, Santander
4096	2019/02/15	05:05:00	6,789	-73,198	148,0	1,5	Los Santos, Santander
4097	2019/02/15	05:14:57	2,363	-75,378	22,0	1,1	Algeciras, Huila
4098	2019/02/15	05:18:27	6,806	-73,153	146,0	1,9	Los Santos, Santander
4099	2019/02/15	05:35:35	6,7	-73,218	134,0	1,4	Barichara, Santander
4100	2019/02/15	05:51:02	3,045	-75,957	1,0	1,1	Planadas, Tolima
4101	2019/02/15	06:01:47	5,604	-75,963	24,0	1,0	Andes, Antioquia
4102	2019/02/15	06:04:23	5,658	-76,006	36,0	1,5	Andes, Antioquia
4103	2019/02/15	06:34:00	13,219	-81,117	16,0	2,0	Mar Caribe
4104	2019/02/15	06:47:44	7,143	-77,202	23,0	2,1	Riosucio, Chocó
4105	2019/02/15	06:54:36	3,066	-75,932	0,0	0,8	Planadas, Tolima
4106	2019/02/15	07:02:11	5,612	-75,984	26,0	1,8	Andes, Antioquia
4107	2019/02/15	07:35:18	6,808	-73,167	145,0	2,2	Los Santos, Santander
4108	2019/02/15	08:22:30	6,776	-73,134	143,0	1,9	Los Santos, Santander
4109	2019/02/15	08:23:52	6,789	-73,17	141,0	1,7	Los Santos, Santander
4110	2019/02/15	08:40:16	7,927	-73,279	131,0	2,0	Ábrego, Norte de Santander
4111	2019/02/15	08:46:53	6,035	-73,82	104,0	1,1	El Peñón, Santander
4112	2019/02/15	09:35:56	2,667	-79,508	0,0	1,6	Océano Pacífico
4113	2019/02/15	09:55:10	6,814	-73,187	146,0	1,7	Zapatoca, Santander
4114	2019/02/15	10:01:59	6,729	-76,648	15,0	2,3	Murindó, Antioquia
4115	2019/02/15	10:04:22	7,155	-77,092	22,0	1,7	Riosucio, Chocó
4116	2019/02/15	10:24:00	2,56	-76,816	19,0	0,9	El Tambo, Cauca
4117	2019/02/15	10:32:18	6,806	-73,174	145,0	2,5	Los Santos, Santander
4118	2019/02/15	10:38:21	6,476	-74,674	49,0	0,9	Maceo, Antioquia
4119	2019/02/15	10:41:55	2,339	-75,601	14,0	1,2	Gigante, Huila
4120	2019/02/15	10:44:24	2,344	-75,596	14,0	1,1	Gigante, Huila
4121	2019/02/15	11:21:04	9,952	-73,192	121,0	1,6	Agustín Codazzi, Cesar
4122	2019/02/15	12:01:28	6,602	-73,587	107,0	1,7	El Carmen, Santander
4123	2019/02/15	12:54:32	5,86	-73,714	126,0	1,5	Puente Nacional, Santander
4124	2019/02/15	13:36:08	6,852	-73,206	146,0	1,7	Zapatoca, Santander
4125	2019/02/15	13:41:00	0,811	-77,936	4,0	3,2	Área de influencia volcán Chiles
4126	2019/02/15	13:43:44	10,301	-75,12	7,0	2,2	Soplaviento, Bolívar
4127	2019/02/15	14:00:38	6,796	-73,164	149,0	2,2	Los Santos, Santander
4128	2019/02/15	14:05:54	0,77	-77,898	9,0	3,7	Área de influencia volcán Chiles
4129	2019/02/15	14:45:11	6,624	-73,183	144,0	1,9	Barichara, Santander
4130	2019/02/15	15:08:41	8,832	-73,098	163,0	2,4	Teorama, Norte de Santander
4131	2019/02/15	15:29:49	7,452	-73,428	111,0	1,9	Rionegro, Santander
4132	2019/02/15	15:35:04	6,772	-73,086	146,0	1,8	Los Santos, Santander
4133	2019/02/15	17:22:39	6,153	-73,655	112,0	1,8	La Paz, Santander
4134	2019/02/15	17:47:24	6,724	-73,215	132,0	1,9	Barichara, Santander
4135	2019/02/15	19:08:35	6,822	-73,217	145,0	1,7	Zapatoca, Santander

N	FECHA	H:M:S	LAT	LON	Z	M	UBICACIÓN
4136	2019/02/15	19:13:16	4,097	-76,336	128,0	1,5	Riofrío, Valle del Cauca
4137	2019/02/15	19:38:54	0,666	-77,865	0,0	2,0	Colombia-Ecuador región fronteriza
4138	2019/02/15	20:27:50	6,832	-73,166	148,0	3,5	Los Santos, Santander
4139	2019/02/15	20:33:12	3,226	-76,446	35,0	1,7	Villa Rica, Cauca
4140	2019/02/15	20:37:01	9,764	-73,005	20,0	1,8	Becerrill, Cesar
4141	2019/02/15	20:37:16	6,834	-73,153	150,0	2,5	Los Santos, Santander
4142	2019/02/15	21:08:36	9,793	-73,326	117,0	2,0	Agustín Codazzi, Cesar
4143	2019/02/15	21:38:09	5,248	-73,733	146,0	1,8	Cucunubá, Cundinamarca
4144	2019/02/15	21:42:45	6,832	-73,182	146,0	2,0	Zapatoca, Santander
4145	2019/02/15	22:22:49	5,973	-74,847	4,0	1,7	San Luis, Antioquia
4146	2019/02/15	23:05:59	6,796	-73,186	154,0	1,7	Los Santos, Santander
4147	2019/02/15	23:19:44	7,667	-73,337	122,0	1,9	La Esperanza, Norte de Santander
4148	2019/02/15	23:27:37	6,866	-73,393	131,0	1,8	San Vicente de Chucurí, Santander
4149	2019/02/16	00:02:29	6,779	-73,176	147,0	2,3	Los Santos, Santander
4150	2019/02/16	00:07:40	6,76	-73,45	109,0	2,3	San Vicente de Chucurí, Santander
4151	2019/02/16	00:42:53	3,78	-76,937	25,0	1,2	Buenaventura, Valle del Cauca
4152	2019/02/16	01:10:27	3,592	-74,467	13,0	1,7	Uribe, Meta
4153	2019/02/16	01:33:38	6,777	-73,168	139,0	1,8	Los Santos, Santander
4154	2019/02/16	02:44:51	13,163	-81,237	29,0	2,4	Mar Caribe
4155	2019/02/16	02:47:32	3,01	-75,984	0,0	1,3	Planadas, Tolima
4156	2019/02/16	03:03:31	7,143	-73,377	116,0	1,7	Girón, Santander
4157	2019/02/16	03:07:18	7,522	-74,401	67,0	1,2	Santa Rosa del Sur, Bolívar
4158	2019/02/16	03:25:00	7,485	-73,127	148,0	1,5	El Playón, Santander
4159	2019/02/16	03:57:52	6,808	-73,126	142,0	2,0	Los Santos, Santander
4160	2019/02/16	04:19:53	6,695	-73,175	146,0	1,6	Villanueva, Santander
4161	2019/02/16	04:39:00	10,394	-72,873	4,0	1,5	Venezuela
4162	2019/02/16	04:42:54	1,898	-75,993	22,0	0,9	Timaná, Huila
4163	2019/02/16	05:08:16	5,865	-73,934	102,0	1,6	La Belleza, Santander
4164	2019/02/16	06:12:34	6,905	-73,452	114,0	1,6	San Vicente de Chucurí, Santander
4165	2019/02/16	06:28:26	4,07	-75,096	36,0	0,9	San Luis, Tolima
4166	2019/02/16	06:35:01	6,768	-73,146	146,0	1,7	Los Santos, Santander
4167	2019/02/16	06:47:31	4,469	-76,578	88,0	1,8	Sipí, Chocó
4168	2019/02/16	07:00:14	2,568	-75,413	22,0	1,1	Hobo, Huila
4169	2019/02/16	07:20:26	13,222	-81,337	12,0	2,4	Mar Caribe
4170	2019/02/16	07:37:00	6,808	-73,146	148,0	1,8	Los Santos, Santander
4171	2019/02/16	08:32:59	6,816	-73,151	144,0	1,9	Los Santos, Santander
4172	2019/02/16	08:53:02	3,063	-75,962	0,0	1,4	Planadas, Tolima
4173	2019/02/16	08:55:25	6,117	-73,894	99,0	1,8	El Peñón, Santander
4174	2019/02/16	09:08:40	6,822	-73,18	149,0	1,7	Los Santos, Santander
4175	2019/02/16	09:34:41	2,943	-76,048	0,0	1,0	Páez (Belalcázar), Cauca
4176	2019/02/16	10:01:21	6,789	-73,218	146,0	1,7	Zapatoca, Santander
4177	2019/02/16	10:01:54	4,926	-76,045	109,0	2,2	El Águila, Valle del Cauca
4178	2019/02/16	10:24:39	3,736	-76,947	55,0	1,0	Buenaventura, Valle del Cauca
4179	2019/02/16	10:28:06	4,901	-75,804	10,0	1,3	Marsella, Risaralda
4180	2019/02/16	10:33:38	6,828	-73,153	144,0	2,2	Los Santos, Santander
4181	2019/02/16	10:37:35	6,696	-73,182	147,0	1,6	Barichara, Santander

N	FECHA	H:M:S	LAT	LON	Z	M	UBICACIÓN
4182	2019/02/16	10:51:21	6,821	-73,202	144,0	1,5	Zapatoca, Santander
4183	2019/02/16	11:22:40	6,818	-73,189	145,0	2,0	Zapatoca, Santander
4184	2019/02/16	11:27:27	11,065	-72,724	35,0	1,7	Hato Nuevo, la Guajira
4185	2019/02/16	11:49:21	4,311	-77,977	39,0	2,1	Océano Pacifico
4186	2019/02/16	12:02:39	6,788	-73,17	145,0	1,7	Los Santos, Santander
4187	2019/02/16	12:13:07	9,964	-73,471	0,0	1,2	La Paz, Cesar
4188	2019/02/16	12:30:36	6,79	-73,198	141,0	1,6	Los Santos, Santander
4189	2019/02/16	12:32:58	2,608	-75,192	4,0	1,2	Algeciras, Huila
4190	2019/02/16	12:39:17	6,838	-73,129	148,0	1,7	Los Santos, Santander
4191	2019/02/16	12:45:31	5,276	-73,747	146,0	2,6	Cucunubá, Cundinamarca
4192	2019/02/16	13:17:48	4,121	-76,777	55,0	1,2	El Litoral del San Juan (Docordó), Chocó
4193	2019/02/16	13:23:45	3,902	-76,288	118,0	1,3	Buga, Valle del Cauca
4194	2019/02/16	13:26:44	6,831	-73,175	148,0	2,5	Los Santos, Santander
4195	2019/02/16	14:02:12	4,523	-75,658	150,0	1,2	Calarcá, Quindío
4196	2019/02/16	14:09:15	4,798	-76,183	105,0	1,3	El Cairo, Valle del Cauca
4197	2019/02/16	14:17:56	6,768	-73,157	143,0	2,0	Los Santos, Santander
4198	2019/02/16	14:23:21	6,378	-73,552	111,0	1,9	Santa Helena del Opón, Santander
4199	2019/02/16	14:36:16	6,786	-73,109	142,0	1,7	Los Santos, Santander
4200	2019/02/16	15:39:15	6,792	-73,187	145,0	1,7	Los Santos, Santander
4201	2019/02/16	16:11:48	3,034	-75,938	1,0	1,6	Planadas, Tolima
4202	2019/02/16	16:45:50	6,782	-73,12	142,0	1,8	Los Santos, Santander
4203	2019/02/16	17:20:55	6,802	-73,002	134,0	1,8	Aratoaca, Santander
4204	2019/02/16	17:39:13	5,4	-73,813	132,0	1,9	Susa, Cundinamarca
4205	2019/02/16	17:42:18	2,26	-75,458	5,0	1,4	Garzón, Huila
4206	2019/02/16	17:55:08	6,808	-73,158	147,0	1,7	Los Santos, Santander
4207	2019/02/16	17:58:42	3,029	-75,936	1,0	1,4	Planadas, Tolima
4208	2019/02/16	18:04:45	6,814	-73,144	141,0	1,8	Los Santos, Santander
4209	2019/02/16	18:54:17	6,812	-73,144	145,0	2,0	Los Santos, Santander
4210	2019/02/16	19:31:07	6,749	-73,15	154,0	1,8	Los Santos, Santander
4211	2019/02/16	19:33:58	10,294	-73,011	114,0	1,6	La Paz, Cesar
4212	2019/02/16	19:57:55	6,804	-73,152	146,0	3,7	Los Santos, Santander
4213	2019/02/16	20:28:00	7,436	-73,165	129,0	1,6	El Playón, Santander
4214	2019/02/16	20:45:57	5,388	-76,695	0,0	2,0	El Cantón del San Pablo (Managrú), Chocó
4215	2019/02/16	20:57:29	6,808	-73,182	149,0	1,6	Los Santos, Santander
4216	2019/02/16	21:09:45	6,811	-73,109	149,0	2,0	Los Santos, Santander
4217	2019/02/16	21:46:01	4,748	-75,24	4,0	1,9	Santa Isabel, Tolima
4218	2019/02/16	21:49:53	8,987	-73,612	93,0	2,1	Pailitas, Cesar
4219	2019/02/16	22:23:53	4,767	-76,178	97,0	2,3	El Cairo, Valle del Cauca
4220	2019/02/16	22:41:21	6,772	-73,15	145,0	2,0	Los Santos, Santander
4221	2019/02/16	23:23:40	7,324	-77,122	53,0	1,7	Riosucio, Chocó
4222	2019/02/16	23:38:35	3,146	-76,981	117,0	1,9	Buenaventura, Valle del Cauca
4223	2019/02/16	23:47:30	6,8	-73,16	143,0	2,1	Los Santos, Santander
4224	2019/02/17	00:10:10	7,596	-73,49	99,0	1,5	La Esperanza, Norte de Santander
4225	2019/02/17	00:51:25	4,251	-76,325	73,0	1,3	Trujillo, Valle del Cauca
4226	2019/02/17	01:03:19	8,086	-74,427	23,0	1,3	Montecristo, Bolívar
4227	2019/02/17	01:11:13	6,802	-73,176	145,0	1,5	Los Santos, Santander

N	FECHA	H:M:S	LAT	LON	Z	M	UBICACIÓN
4228	2019/02/17	01:18:02	3,465	-74,156	64,0	1,2	Mesetas, Meta
4229	2019/02/17	01:23:53	6,384	-73,644	115,0	1,3	Santa Helena del Opón, Santander
4230	2019/02/17	01:24:49	6,817	-73,152	144,0	1,9	Los Santos, Santander
4231	2019/02/17	01:37:27	10,529	-73,406	13,0	1,7	Valledupar, Cesar
4232	2019/02/17	01:59:43	3,299	-74,353	67,0	0,9	Uribe, Meta
4233	2019/02/17	02:00:06	7,272	-76,154	0,0	1,5	Ituango, Antioquia
4234	2019/02/17	02:03:32	6,761	-73,149	140,0	1,6	Los Santos, Santander
4235	2019/02/17	02:08:20	5,907	-73,607	124,0	1,4	Monquirá, Boyacá
4236	2019/02/17	02:11:49	6,772	-73,15	140,0	1,5	Los Santos, Santander
4237	2019/02/17	02:19:07	6,073	-73,243	182,0	1,7	Suaita, Santander
4238	2019/02/17	02:29:53	6,79	-73,136	143,0	1,9	Los Santos, Santander
4239	2019/02/17	02:58:06	3,053	-75,943	4,0	1,3	Planadas, Tolima
4240	2019/02/17	02:59:36	6,805	-76,205	0,0	1,6	Frontino, Antioquia
4241	2019/02/17	03:00:46	5,404	-73,8	132,0	1,5	Fúquene, Cundinamarca
4242	2019/02/17	03:11:15	7,256	-77,01	24,0	2,6	Riosucio, Chocó
4243	2019/02/17	03:26:18	3,038	-75,95	4,0	1,4	Planadas, Tolima
4244	2019/02/17	03:41:37	5,64	-74,033	116,0	2,1	Pauna, Boyacá
4245	2019/02/17	03:46:02	4,211	-75,775	2,0	0,7	Génova, Quindío
4246	2019/02/17	03:59:20	6,783	-76,314	5,0	1,8	Frontino, Antioquia
4247	2019/02/17	04:09:12	6,41	-73,544	5,0	1,9	Santa Helena del Opón, Santander
4248	2019/02/17	04:17:02	3,485	-74,604	40,0	1,1	Uribe, Meta
4249	2019/02/17	04:36:20	3,196	-74,424	45,0	1,1	Uribe, Meta
4250	2019/02/17	04:43:37	5,838	-75,966	49,0	1,0	Ciudad Bolívar, Antioquia
4251	2019/02/17	05:02:08	7,443	-73,132	134,0	1,7	El Playón, Santander
4252	2019/02/17	05:26:52	6,838	-73,149	140,0	2,2	Los Santos, Santander
4253	2019/02/17	05:32:00	6,792	-73,138	141,0	1,7	Los Santos, Santander
4254	2019/02/17	05:48:27	6,828	-73,138	150,0	2,6	Los Santos, Santander
4255	2019/02/17	06:15:49	6,828	-73,164	149,0	1,9	Los Santos, Santander
4256	2019/02/17	06:46:35	3,24	-74,471	10,0	1,2	Uribe, Meta
4257	2019/02/17	06:50:35	6,835	-73,093	156,0	1,6	Los Santos, Santander
4258	2019/02/17	07:01:41	6,752	-73,139	145,0	1,6	Los Santos, Santander
4259	2019/02/17	07:03:26	4,649	-75,943	44,0	1,2	Obando, Valle del Cauca
4260	2019/02/17	07:07:25	3,044	-75,927	0,0	2,0	Planadas, Tolima
4261	2019/02/17	07:18:28	6,864	-76,23	0,0	1,1	Dabeiba, Antioquia
4262	2019/02/17	07:23:44	5,287	-73,728	150,0	2,1	Lenguazaque, Cundinamarca
4263	2019/02/17	07:50:27	6,812	-73,19	151,0	1,7	Zapatoca, Santander
4264	2019/02/17	07:54:05	5,274	-73,746	152,0	2,2	Cucunubá, Cundinamarca
4265	2019/02/17	08:15:40	6,073	-73,219	183,0	1,7	Charalá, Santander
4266	2019/02/17	08:22:55	9,248	-73,381	0,0	1,8	Curumaní, Cesar
4267	2019/02/17	09:05:41	4,094	-76,77	51,0	1,3	El Litoral del San Juan (Docordó), Chocó
4268	2019/02/17	09:26:14	7,447	-76,914	14,0	1,3	Riosucio, Chocó
4269	2019/02/17	09:49:19	7,402	-73,222	125,0	1,8	Rionegro, Santander
4270	2019/02/17	09:53:42	7,75	-73,622	63,0	1,8	San Alberto, Cesar
4271	2019/02/17	10:03:21	6,768	-73,189	149,0	1,7	Los Santos, Santander
4272	2019/02/17	10:32:20	6,779	-73,205	152,0	1,9	Zapatoca, Santander
4273	2019/02/17	10:47:01	6,814	-73,145	146,0	2,1	Los Santos, Santander

N	FECHA	H:M:S	LAT	LON	Z	M	UBICACIÓN
4274	2019/02/17	10:49:13	5,604	-76,067	24,0	1,2	Bagadó, Chocó
4275	2019/02/17	10:53:31	7,057	-72,624	65,0	1,8	Chitagá, Norte de Santander
4276	2019/02/17	11:26:57	2,08	-75,707	7,0	1,6	Guadalupe, Huila
4277	2019/02/17	12:33:19	5,346	-76,862	31,0	2,1	Medio Baudó(Boca de Pepé), Chocó
4278	2019/02/17	14:13:30	0,81	-77,935	4,0	2,9	Área de influencia volcán Chiles
4279	2019/02/17	14:36:27	6,816	-73,169	148,0	1,7	Los Santos, Santander
4280	2019/02/17	14:49:12	6,821	-73,15	143,0	2,2	Los Santos, Santander
4281	2019/02/17	15:24:20	4,221	-75,004	42,0	1,0	Guamo, Tolima
4282	2019/02/17	16:35:16	3,004	-75,998	0,0	1,0	Planadas, Tolima
4283	2019/02/17	16:40:12	3,035	-75,908	4,0	1,2	Planadas, Tolima
4284	2019/02/17	16:41:32	6,649	-73,592	4,0	1,1	El Carmen, Santander
4285	2019/02/17	17:35:25	6,8	-73,162	147,0	1,8	Los Santos, Santander
4286	2019/02/17	17:37:39	3,022	-75,987	0,0	1,2	Planadas, Tolima
4287	2019/02/17	18:05:52	5,267	-73,759	143,0	1,9	Cucunubá, Cundinamarca
4288	2019/02/17	19:04:39	6,402	-73,654	104,0	2,5	Santa Helena del Opón, Santander
4289	2019/02/17	19:39:56	6,781	-73,102	143,0	2,3	Los Santos, Santander
4290	2019/02/17	19:59:02	8,118	-73,589	96,0	1,8	Aguachica, Cesar
4291	2019/02/17	20:01:35	6,831	-73,173	139,0	2,3	Los Santos, Santander
4292	2019/02/17	20:06:23	6,801	-73,171	145,0	1,7	Los Santos, Santander
4293	2019/02/17	21:47:04	3,014	-75,95	8,0	3,3	Área de influencia volcán Nevado del Huila
4294	2019/02/17	22:06:22	6,92	-74,108	68,0	1,2	Yondó (Casabe), Antioquia
4295	2019/02/17	22:14:11	6,78	-73,151	144,0	2,2	Los Santos, Santander
4296	2019/02/17	22:27:13	3,002	-75,995	0,0	1,3	Planadas, Tolima
4297	2019/02/17	22:33:39	2,14	-79,618	10,0	2,7	Océano Pacífico
4298	2019/02/17	22:43:44	4,382	-73,706	0,0	1,1	El Calvario, Meta
4299	2019/02/17	22:51:15	2,093	-79,566	0,0	2,3	Océano Pacífico
4300	2019/02/17	22:56:44	6,737	-73,178	152,0	1,7	Villanueva, Santander
4301	2019/02/17	23:21:29	6,661	-73,329	112,0	1,4	Galán, Santander
4302	2019/02/17	23:28:18	3,03	-75,968	0,0	1,2	Planadas, Tolima
4303	2019/02/18	00:32:35	4,757	-76,173	102,0	1,5	El Cairo, Valle del Cauca
4304	2019/02/18	00:58:44	6,796	-73,149	142,0	1,7	Los Santos, Santander
4305	2019/02/18	01:21:32	4,756	-75,86	126,0	1,9	Cartago, Valle del Cauca
4306	2019/02/18	01:32:46	6,111	-73,583	121,0	1,7	La Paz, Santander
4307	2019/02/18	02:06:47	3,014	-75,995	0,0	1,4	Planadas, Tolima
4308	2019/02/18	02:12:47	6,826	-73,18	146,0	2,1	Zapatoca, Santander
4309	2019/02/18	02:17:20	6,816	-73,159	146,0	1,8	Los Santos, Santander
4310	2019/02/18	02:23:31	6,956	-74,396	62,0	1,8	Remedios, Antioquia
4311	2019/02/18	02:31:35	4,426	-73,62	16,0	1,0	Restrepo, Meta
4312	2019/02/18	03:10:20	6,946	-76,324	8,0	1,5	Dabeiba, Antioquia
4313	2019/02/18	03:12:47	6,77	-73,184	139,0	1,8	Los Santos, Santander
4314	2019/02/18	03:22:52	6,8	-73,181	142,0	1,8	Los Santos, Santander
4315	2019/02/18	03:27:06	6,794	-73,188	140,0	1,7	Los Santos, Santander
4316	2019/02/18	03:37:42	6,822	-73,188	141,0	1,4	Zapatoca, Santander
4317	2019/02/18	03:38:28	6,873	-73,518	6,0	1,6	San Vicente de Chucurí, Santander
4318	2019/02/18	03:54:21	6,838	-73,213	135,0	1,6	Zapatoca, Santander
4319	2019/02/18	04:09:54	6,469	-72,31	174,0	1,8	Guicán, Boyacá

N	FECHA	H:M:S	LAT	LON	Z	M	UBICACIÓN
4320	2019/02/18	04:10:19	7,607	-73,56	100,0	1,5	Rionegro, Santander
4321	2019/02/18	04:37:36	6,808	-73,154	149,0	1,8	Los Santos, Santander
4322	2019/02/18	04:59:11	6,791	-73,163	138,0	1,7	Los Santos, Santander
4323	2019/02/18	05:10:41	6,825	-73,138	152,0	1,4	Los Santos, Santander
4324	2019/02/18	05:14:39	3,032	-75,968	0,0	1,2	Área de influencia Volcán Nevado del Huila
4325	2019/02/18	05:50:21	6,72	-73,593	108,0	1,9	El Carmen, Santander
4326	2019/02/18	06:10:11	3,012	-75,961	1,0	0,9	Área de influencia Volcán Nevado del Huila
4327	2019/02/18	06:11:57	3,077	-75,933	4,0	1,0	Área de influencia Volcán Nevado del Huila
4328	2019/02/18	06:21:27	6,808	-73,159	148,0	1,8	Los Santos, Santander
4329	2019/02/18	06:24:53	3,52	-74,49	18,0	1,4	Uribe, Meta
4330	2019/02/18	07:00:11	6,809	-73,144	138,0	1,9	Los Santos, Santander
4331	2019/02/18	07:04:15	4,002	-76,13	125,0	1,3	Tuluá, Valle del Cauca
4332	2019/02/18	07:15:39	6,814	-73,163	147,0	3,0	Los Santos, Santander
4333	2019/02/18	07:41:32	6,783	-73,164	138,0	1,6	Los Santos, Santander
4334	2019/02/18	07:45:00	6,801	-73,161	146,0	2,0	Los Santos, Santander
4335	2019/02/18	07:54:57	5,972	-74,174	0,0	1,5	Bolívar, Santander
4336	2019/02/18	08:37:01	3,557	-76,727	0,0	1,5	Dagua, Valle del Cauca
4337	2019/02/18	08:43:01	6,283	-77,516	18,0	2,0	Océano Pacífico
4338	2019/02/18	08:47:26	6,817	-73,163	148,0	1,8	Los Santos, Santander
4339	2019/02/18	08:50:08	2,973	-77,648	20,0	0,8	López, Cauca
4340	2019/02/18	08:52:53	2,441	-75,542	19,0	1,0	Gigante, Huila
4341	2019/02/18	08:53:44	8,654	-73,628	89,0	1,7	La Gloria, Cesar
4342	2019/02/18	09:42:38	4,393	-76,182	98,0	1,1	Roldanillo, Valle del Cauca
4343	2019/02/18	09:54:03	5,278	-73,747	150,0	2,5	Cucunubá, Cundinamarca
4344	2019/02/18	10:01:01	6,82	-73,17	146,0	1,6	Los Santos, Santander
4345	2019/02/18	10:05:10	6,829	-73,124	144,0	1,7	Los Santos, Santander
4346	2019/02/18	10:11:39	6,83	-73,136	144,0	1,6	Los Santos, Santander
4347	2019/02/18	10:14:25	6,293	-77,546	22,0	2,1	Océano Pacífico
4348	2019/02/18	10:25:09	6,714	-73,562	106,0	1,8	El Carmen, Santander
4349	2019/02/18	10:36:47	6,839	-73,176	143,0	1,7	Zapatoca, Santander
4350	2019/02/18	11:03:36	2,328	-75,602	1,0	1,6	Gigante, Huila
4351	2019/02/18	11:05:04	6,808	-73,121	140,0	2,6	Los Santos, Santander
4352	2019/02/18	11:05:30	9,889	-75,322	17,0	2,6	María la Baja, Bolívar
4353	2019/02/18	11:19:22	2,986	-75,973	11,0	3,4	Área de influencia volcán Nevado del Huila
4354	2019/02/18	11:29:43	2,985	-75,993	0,0	3,2	Área de influencia volcán Nevado del Huila
4355	2019/02/18	11:32:56	6,781	-73,146	140,0	2,1	Los Santos, Santander
4356	2019/02/18	11:39:49	2,987	-76,021	0,0	1,0	Área de influencia Volcán Nevado del Huila
4357	2019/02/18	11:41:32	2,909	-75,902	15,0	1,1	Área de influencia Volcán Nevado del Huila
4358	2019/02/18	11:52:41	6,816	-73,181	141,0	1,7	Los Santos, Santander
4359	2019/02/18	11:59:16	2,988	-75,988	0,0	1,1	Área de influencia Volcán Nevado del Huila
4360	2019/02/18	12:02:28	3,004	-76,012	1,0	1,3	Área de influencia Volcán Nevado del Huila
4361	2019/02/18	12:28:23	2,996	-76,003	0,0	1,2	Área de influencia Volcán Nevado del Huila
4362	2019/02/18	12:36:50	6,804	-73,166	146,0	2,1	Los Santos, Santander
4363	2019/02/18	13:54:31	6,765	-73,054	141,0	1,8	Los Santos, Santander
4364	2019/02/18	14:14:33	6,912	-73,162	141,0	1,8	Girón, Santander
4365	2019/02/18	14:14:58	2,993	-75,914	15,0	0,9	Área de influencia Volcán Nevado del Huila

N	FECHA	H:M:S	LAT	LON	Z	M	UBICACIÓN
4366	2019/02/18	14:44:42	2,898	-75,852	18,0	1,2	Área de influencia Volcán Nevado del Huila
4367	2019/02/18	14:56:16	2,985	-75,981	0,0	0,8	Área de influencia Volcán Nevado del Huila
4368	2019/02/18	15:12:21	2,99	-75,992	1,0	1,8	Área de influencia Volcán Nevado del Huila
4369	2019/02/18	15:15:28	4,801	-76,416	77,0	2,0	San José del Palmar, Chocó
4370	2019/02/18	15:50:59	5,279	-73,768	144,0	1,8	Cucunubá, Cundinamarca
4371	2019/02/18	16:08:34	6,773	-73,05	146,0	1,9	Los Santos, Santander
4372	2019/02/18	16:18:23	6,482	-73,506	116,0	1,7	Simacota, Santander
4373	2019/02/18	16:20:56	5,615	-73,694	128,0	1,6	Tinjacá, Boyacá
4374	2019/02/18	16:40:03	4,632	-74,587	27,0	1,2	Anapoima, Cundinamarca
4375	2019/02/18	16:59:22	1,884	-75,942	3,0	2,4	Timaná, Huila
4376	2019/02/18	17:05:20	3,0	-75,996	0,0	1,1	Área de influencia Volcán Nevado del Huila
4377	2019/02/18	17:51:01	6,818	-73,204	144,0	1,6	Zapatoca, Santander
4378	2019/02/18	17:54:22	3,041	-75,971	0,0	1,1	Área de influencia Volcán Nevado del Huila
4379	2019/02/18	17:59:52	8,84	-77,261	19,0	1,8	Mar Caribe
4380	2019/02/18	18:00:38	6,795	-73,188	148,0	1,5	Los Santos, Santander
4381	2019/02/18	18:17:10	6,766	-73,121	147,0	1,8	Los Santos, Santander
4382	2019/02/18	18:49:03	3,782	-76,94	20,0	1,5	Buenaventura, Valle del Cauca
4383	2019/02/18	19:08:42	2,066	-77,287	113,0	1,2	Balboa, Cauca
4384	2019/02/18	19:33:04	4,936	-73,136	4,0	0,9	Campohermoso, Boyacá
4385	2019/02/18	19:38:25	7,069	-76,238	11,0	1,5	Dabeiba, Antioquia
4386	2019/02/18	21:43:33	6,578	-73,046	158,0	1,9	Curití, Santander
4387	2019/02/18	22:42:44	6,852	-73,224	142,0	2,0	Zapatoca, Santander
4388	2019/02/18	23:38:18	8,115	-77,072	56,0	2,6	Unguía, Chocó
4389	2019/02/19	00:02:20	6,848	-73,224	139,0	1,7	Zapatoca, Santander
4390	2019/02/19	00:06:07	6,822	-73,148	135,0	1,7	Los Santos, Santander
4391	2019/02/19	00:14:06	6,809	-73,19	126,0	1,6	Zapatoca, Santander
4392	2019/02/19	00:28:04	2,29	-75,673	23,0	1,3	Agrado, Huila
4393	2019/02/19	00:28:29	6,872	-73,163	150,0	2,2	Los Santos, Santander
4394	2019/02/19	00:42:08	3,046	-75,924	0,0	1,2	Planadas, Tolima
4395	2019/02/19	00:50:26	4,088	-76,733	53,0	1,5	El Litoral del San Juan (Docordó), Chocó
4396	2019/02/19	00:59:36	6,825	-73,165	147,0	1,7	Los Santos, Santander
4397	2019/02/19	01:07:00	3,063	-75,941	0,0	1,3	Planadas, Tolima
4398	2019/02/19	01:23:06	6,533	-73,522	109,0	1,8	El Carmen, Santander
4399	2019/02/19	01:41:05	6,197	-74,866	5,0	1,2	San Carlos, Antioquia
4400	2019/02/19	01:44:01	7,323	-73,221	121,0	1,7	Rionegro, Santander
4401	2019/02/19	01:50:22	6,889	-73,138	147,0	2,2	Los Santos, Santander
4402	2019/02/19	01:51:44	7,416	-73,197	132,0	2,1	Rionegro, Santander
4403	2019/02/19	01:56:14	6,797	-73,15	149,0	1,9	Los Santos, Santander
4404	2019/02/19	02:13:20	4,156	-76,899	53,0	1,1	El Litoral del San Juan (Docordó), Chocó
4405	2019/02/19	02:48:00	2,356	-75,381	25,0	1,2	Algeciras, Huila
4406	2019/02/19	03:03:20	7,226	-76,183	0,0	1,2	Ituango, Antioquia
4407	2019/02/19	03:13:31	6,328	-73,569	111,0	2,0	Santa Helena del Opón, Santander
4408	2019/02/19	03:24:57	7,393	-74,103	68,0	2,1	San Pablo, Bolívar
4409	2019/02/19	03:28:23	6,785	-73,122	146,0	1,8	Los Santos, Santander
4410	2019/02/19	03:33:06	5,626	-73,746	135,0	1,8	Chiquinquirá, Boyacá
4411	2019/02/19	03:35:38	6,786	-73,145	146,0	1,8	Los Santos, Santander

N	FECHA	H:M:S	LAT	LON	Z	M	UBICACIÓN
4412	2019/02/19	04:10:04	5,891	-74,011	94,0	1,8	La Belleza, Santander
4413	2019/02/19	04:15:08	6,793	-73,143	145,0	1,8	Los Santos, Santander
4414	2019/02/19	04:32:45	8,208	-72,976	153,0	2,4	Ábrego, Norte de Santander
4415	2019/02/19	04:41:00	6,979	-76,42	16,0	1,3	Dabeiba, Antioquia
4416	2019/02/19	04:59:56	5,067	-76,278	72,0	1,7	San José del Palmar, Chocó
4417	2019/02/19	05:06:01	6,799	-73,139	148,0	1,8	Los Santos, Santander
4418	2019/02/19	05:15:20	6,658	-73,082	167,0	1,8	Curití, Santander
4419	2019/02/19	05:16:30	2,847	-77,299	13,0	2,5	López, Cauca
4420	2019/02/19	05:18:31	6,795	-73,165	146,0	1,9	Los Santos, Santander
4421	2019/02/19	05:23:56	6,781	-73,119	144,0	1,6	Los Santos, Santander
4422	2019/02/19	05:31:54	5,916	-73,796	113,0	1,8	Sucre, Santander
4423	2019/02/19	05:58:52	6,829	-73,151	149,0	1,6	Los Santos, Santander
4424	2019/02/19	06:14:57	5,3	-73,751	139,0	2,0	Lenguazaque, Cundinamarca
4425	2019/02/19	06:31:00	2,977	-75,976	2,0	1,0	Planadas, Tolima
4426	2019/02/19	06:32:36	5,7	-74,293	89,0	1,5	Yacopí, Cundinamarca
4427	2019/02/19	06:39:39	2,99	-75,988	0,0	1,7	Planadas, Tolima
4428	2019/02/19	06:56:18	6,774	-73,205	144,0	1,7	Zapatoca, Santander
4429	2019/02/19	07:30:23	6,816	-73,169	147,0	2,1	Los Santos, Santander
4430	2019/02/19	07:55:36	3,141	-77,826	44,0	1,3	Océano Pacífico
4431	2019/02/19	08:16:29	10,057	-74,671	25,0	1,3	Zapayán, Magdalena
4432	2019/02/19	08:19:22	0,42	-77,28	2,0	1,9	Ipiales, Nariño
4433	2019/02/19	09:03:44	3,216	-76,662	107,0	1,0	Jamundí, Valle del Cauca
4434	2019/02/19	09:08:59	2,994	-76,006	0,0	0,8	Planadas, Tolima
4435	2019/02/19	09:09:31	6,956	-73,24	132,0	1,8	Betulia, Santander
4436	2019/02/19	09:11:07	6,498	-76,008	68,0	1,4	Santa Fe de Antioquia, Antioquia
4437	2019/02/19	09:28:30	6,84	-73,17	148,0	2,1	Los Santos, Santander
4438	2019/02/19	09:42:04	6,782	-73,2	142,0	1,6	Los Santos, Santander
4439	2019/02/19	09:58:51	7,4	-73,419	119,0	1,6	Sabana de Torres, Santander
4440	2019/02/19	10:02:02	3,091	-75,915	9,0	3,4	Área de influencia volcán Nevado del Huila
4441	2019/02/19	10:08:53	3,056	-75,935	0,0	0,9	Planadas, Tolima
4442	2019/02/19	10:37:27	4,929	-74,521	56,0	1,1	Vianí, Cundinamarca
4443	2019/02/19	10:48:18	3,08	-75,968	0,0	1,0	Planadas, Tolima
4444	2019/02/19	10:51:29	3,074	-75,938	0,0	1,1	Área de influencia Volcán Nevado del Huila
4445	2019/02/19	11:01:56	5,924	-73,717	123,0	1,4	Guavatá, Santander
4446	2019/02/19	11:06:28	4,198	-76,874	31,0	4,4	El Litoral del San Juan (Docordó), Chocó
4447	2019/02/19	11:09:24	10,776	-73,546	24,0	2,2	Valledupar, Cesar
4448	2019/02/19	12:31:32	4,295	-76,787	0,0	2,0	El Litoral del San Juan (Docordó), Chocó
4449	2019/02/19	12:31:35	6,813	-73,17	147,0	2,8	Los Santos, Santander
4450	2019/02/19	13:37:44	6,807	-73,119	143,0	2,0	Los Santos, Santander
4451	2019/02/19	13:44:03	6,413	-73,958	77,0	1,6	Cimitarra, Santander
4452	2019/02/19	14:03:15	6,86	-73,14	140,0	1,9	Los Santos, Santander
4453	2019/02/19	14:20:23	5,834	-76,049	69,0	1,6	Ciudad Bolívar, Antioquia
4454	2019/02/19	14:55:09	6,813	-73,168	145,0	1,9	Los Santos, Santander
4455	2019/02/19	15:31:59	3,731	-76,943	23,0	1,6	Buenaventura, Valle del Cauca
4456	2019/02/19	15:56:31	6,762	-73,168	148,0	1,9	Los Santos, Santander
4457	2019/02/19	16:12:11	5,301	-73,686	151,0	1,5	Lenguazaque, Cundinamarca

N	FECHA	H:M:S	LAT	LON	Z	M	UBICACIÓN
4458	2019/02/19	16:14:31	2,342	-77,054	128,0	1,2	El Tambo, Cauca
4459	2019/02/19	16:30:04	6,736	-73,534	113,0	1,6	El Carmen, Santander
4460	2019/02/19	16:56:48	6,832	-73,148	142,0	1,8	Los Santos, Santander
4461	2019/02/19	17:06:13	3,341	-74,21	18,0	1,4	Mesetas, Meta
4462	2019/02/19	17:15:11	6,798	-73,147	143,0	2,1	Los Santos, Santander
4463	2019/02/19	17:17:59	6,79	-73,146	146,0	1,8	Los Santos, Santander
4464	2019/02/19	17:34:36	6,391	-74,226	57,0	1,4	Cimitarra, Santander
4465	2019/02/19	18:37:26	6,817	-73,179	139,0	1,8	Los Santos, Santander
4466	2019/02/19	19:02:27	7,053	-76,025	0,0	1,9	Dabeiba, Antioquia
4467	2019/02/19	19:43:54	6,803	-73,173	146,0	2,1	Los Santos, Santander
4468	2019/02/19	20:05:20	8,633	-73,558	98,0	2,0	La Gloria, Cesar
4469	2019/02/19	20:12:28	2,931	-75,909	14,0	0,7	Área de influencia Volcán Nevado del Huila
4470	2019/02/19	20:30:53	6,795	-73,162	137,0	2,1	Los Santos, Santander
4471	2019/02/19	20:33:39	6,808	-73,121	145,0	2,1	Los Santos, Santander
4472	2019/02/19	20:58:43	6,417	-73,338	130,0	1,8	Simacota, Santander
4473	2019/02/19	21:06:16	8,734	-77,469	28,0	2,9	Panama-Colombia región fronteriza
4474	2019/02/19	21:27:59	6,842	-73,302	125,0	1,9	Zapatoca, Santander
4475	2019/02/19	21:45:57	5,786	-74,8	4,0	0,6	Sonsón, Antioquia
4476	2019/02/19	23:11:38	4,533	-75,643	18,0	0,7	Calarcá, Quindío
4477	2019/02/19	23:17:07	4,492	-75,677	1,0	1,0	Calarcá, Quindío
4478	2019/02/19	23:27:17	6,82	-73,151	143,0	2,1	Los Santos, Santander
4479	2019/02/19	23:29:34	4,216	-76,56	65,0	1,6	El Litoral del San Juan (Docordó), Chocó
4480	2019/02/19	23:57:01	6,814	-73,176	133,0	1,7	Los Santos, Santander
4481	2019/02/20	00:03:56	10,65	-73,718	3,0	1,6	Aracataca, Magdalena
4482	2019/02/20	00:35:24	6,815	-73,157	144,0	2,4	Los Santos, Santander
4483	2019/02/20	00:50:18	6,802	-73,182	146,0	1,6	Los Santos, Santander
4484	2019/02/20	01:27:31	6,868	-73,342	122,0	1,9	San Vicente de Chucurí, Santander
4485	2019/02/20	01:31:14	5,421	-73,788	139,0	1,5	Fúquene, Cundinamarca
4486	2019/02/20	01:56:48	9,872	-73,326	114,0	1,9	Agustín Codazzi, Cesar
4487	2019/02/20	02:24:41	6,824	-73,171	142,0	1,6	Los Santos, Santander
4488	2019/02/20	02:31:42	6,792	-73,182	148,0	1,7	Los Santos, Santander
4489	2019/02/20	03:03:58	3,0	-75,989	0,0	0,9	Área de influencia Volcán Nevado del Huila
4490	2019/02/20	03:17:48	6,789	-73,145	147,0	1,9	Los Santos, Santander
4491	2019/02/20	03:34:23	6,796	-73,176	148,0	1,8	Los Santos, Santander
4492	2019/02/20	04:06:18	2,943	-75,957	7,0	1,0	Área de influencia Volcán Nevado del Huila
4493	2019/02/20	04:33:32	6,262	-72,985	0,0	2,1	Coromoro, Santander
4494	2019/02/20	04:52:19	10,597	-73,624	70,0	1,7	Fundación, Magdalena
4495	2019/02/20	05:10:03	3,345	-75,792	31,0	1,5	Rioblanco, Tolima
4496	2019/02/20	05:25:25	10,954	-73,27	160,0	2,2	Riohacha, la Guajira
4497	2019/02/20	05:25:26	8,801	-77,231	12,0	2,7	Mar Caribe
4498	2019/02/20	06:14:08	2,997	-75,997	0,0	1,6	Área de influencia Volcán Nevado del Huila
4499	2019/02/20	06:31:34	6,811	-73,173	145,0	1,7	Los Santos, Santander
4500	2019/02/20	06:35:44	4,424	-76,221	98,0	1,5	Roldanillo, Valle del Cauca
4501	2019/02/20	06:44:58	2,194	-77,152	123,0	1,2	Patía (El Bordo), Cauca
4502	2019/02/20	06:47:15	6,703	-76,019	21,0	1,2	Cañasgordas, Antioquia
4503	2019/02/20	06:47:43	6,807	-72,728	12,0	1,9	Concepción, Santander

N	FECHA	H:M:S	LAT	LON	Z	M	UBICACIÓN
4504	2019/02/20	06:48:23	6,833	-73,169	151,0	2,8	Los Santos, Santander
4505	2019/02/20	07:07:42	2,974	-76,008	0,0	1,1	Área de influencia Volcán Nevado del Huila
4506	2019/02/20	07:34:09	9,992	-72,872	24,0	1,3	Venezuela
4507	2019/02/20	07:34:35	6,742	-73,109	143,0	1,8	Los Santos, Santander
4508	2019/02/20	07:47:29	6,638	-73,217	140,0	1,8	Barichara, Santander
4509	2019/02/20	08:16:03	6,8	-73,191	148,0	1,8	Los Santos, Santander
4510	2019/02/20	08:16:20	6,957	-76,206	0,0	1,4	Uramita, Antioquia
4511	2019/02/20	08:29:55	6,793	-73,133	144,0	1,8	Los Santos, Santander
4512	2019/02/20	08:39:43	2,484	-75,306	5,0	1,2	Algeciras, Huila
4513	2019/02/20	08:45:36	6,812	-76,71	13,0	1,6	Murindó, Antioquia
4514	2019/02/20	08:56:06	6,809	-73,152	145,0	1,9	Los Santos, Santander
4515	2019/02/20	09:02:31	4,142	-76,775	83,0	1,5	El Litoral del San Juan (Docordó), Chocó
4516	2019/02/20	09:07:19	3,042	-75,946	0,0	1,2	Área de influencia Volcán Nevado del Huila
4517	2019/02/20	09:50:01	6,814	-73,158	151,0	2,0	Los Santos, Santander
4518	2019/02/20	10:04:03	2,38	-75,683	3,0	1,3	Paicol, Huila
4519	2019/02/20	10:56:44	2,938	-75,941	12,0	0,9	Área de influencia Volcán Nevado del Huila
4520	2019/02/20	11:09:38	6,811	-73,171	141,0	2,1	Los Santos, Santander
4521	2019/02/20	11:26:01	6,808	-73,159	148,0	2,0	Los Santos, Santander
4522	2019/02/20	11:39:51	6,845	-73,15	149,0	3,2	Los Santos, Santander
4523	2019/02/20	11:54:11	1,762	-77,092	10,0	1,2	Mercaderes, Cauca
4524	2019/02/20	12:02:43	6,807	-73,19	145,0	1,9	Zapatoca, Santander
4525	2019/02/20	12:17:40	6,788	-73,21	145,0	1,7	Zapatoca, Santander
4526	2019/02/20	12:19:23	6,797	-73,144	144,0	1,9	Los Santos, Santander
4527	2019/02/20	12:34:34	6,786	-73,126	142,0	1,9	Los Santos, Santander
4528	2019/02/20	12:46:48	6,722	-73,442	121,0	1,8	El Carmen, Santander
4529	2019/02/20	13:30:29	5,553	-72,62	1,0	1,9	Labranzagrande, Boyacá
4530	2019/02/20	13:51:11	6,757	-73,36	128,0	1,7	Galán, Santander
4531	2019/02/20	15:21:08	6,77	-73,183	149,0	1,8	Los Santos, Santander
4532	2019/02/20	15:42:41	11,167	-72,271	30,0	2,4	Maicao, la Guajira
4533	2019/02/20	16:04:12	5,1	-78,239	46,0	2,0	Océano Pacífico
4534	2019/02/20	16:20:55	3,443	-76,42	135,0	1,6	Candelaria, Valle del Cauca
4535	2019/02/20	16:33:08	5,627	-74,859	9,0	1,6	Norcasia, Caldas
4536	2019/02/20	17:07:29	3,012	-76,002	0,0	1,3	Área de influencia Volcán Nevado del Huila
4537	2019/02/20	17:12:55	2,233	-77,154	4,0	1,1	Patía (El Bordo), Cauca
4538	2019/02/20	17:27:06	5,276	-73,783	141,0	1,8	Cucunubá, Cundinamarca
4539	2019/02/20	17:40:15	6,801	-73,189	145,0	1,9	Los Santos, Santander
4540	2019/02/20	17:55:45	6,804	-73,174	145,0	1,6	Los Santos, Santander
4541	2019/02/20	18:33:27	5,328	-76,391	29,0	2,2	Tadó, Chocó
4542	2019/02/20	19:34:21	4,296	-77,756	54,0	2,2	Océano Pacífico
4543	2019/02/20	20:06:37	3,516	-74,475	21,0	1,1	Uribe, Meta
4544	2019/02/20	20:08:27	6,808	-73,178	146,0	1,7	Los Santos, Santander
4545	2019/02/20	20:42:49	6,41	-74,254	5,0	1,3	Cimitarra, Santander
4546	2019/02/20	21:46:14	4,758	-76,143	101,0	1,4	Argelia, Valle del Cauca
4547	2019/02/20	21:48:54	6,81	-73,158	144,0	2,0	Los Santos, Santander
4548	2019/02/20	21:54:20	2,959	-75,934	1,0	1,2	Área de influencia Volcán Nevado del Huila
4549	2019/02/20	22:05:49	6,784	-73,136	141,0	1,5	Los Santos, Santander

N	FECHA	H:M:S	LAT	LON	Z	M	UBICACIÓN
4550	2019/02/20	22:21:39	6,91	-73,5	24,0	1,8	San Vicente de Chucurí, Santander
4551	2019/02/20	22:30:33	10,784	-72,245	115,0	2,0	Venezuela
4552	2019/02/20	23:04:00	6,816	-73,141	142,0	2,9	Los Santos, Santander
4553	2019/02/20	23:27:36	6,817	-73,155	144,0	2,7	Los Santos, Santander
4554	2019/02/20	23:31:58	7,504	-74,137	68,0	1,7	San Pablo, Bolívar
4555	2019/02/20	23:44:12	1,855	-79,693	40,0	2,8	Océano Pacífico
4556	2019/02/20	23:48:39	3,055	-75,978	0,0	1,2	Área de influencia Volcán Nevado del Huila
4557	2019/02/20	23:50:26	3,065	-75,974	0,0	1,5	Área de influencia Volcán Nevado del Huila
4558	2019/02/21	00:16:11	6,814	-73,144	147,0	2,1	Los Santos, Santander
4559	2019/02/21	00:30:59	1,898	-75,998	3,0	1,3	Pitalito, Huila
4560	2019/02/21	01:04:40	6,938	-76,282	0,0	1,7	Dabeiba, Antioquia
4561	2019/02/21	01:05:31	6,833	-73,157	136,0	1,6	Los Santos, Santander
4562	2019/02/21	01:10:06	5,922	-73,542	134,0	1,9	Moniquirá, Boyacá
4563	2019/02/21	01:35:06	6,854	-73,188	156,0	1,9	Zapatoca, Santander
4564	2019/02/21	01:46:30	2,936	-79,321	12,0	2,2	Océano Pacífico
4565	2019/02/21	02:39:57	6,649	-74,148	4,0	1,3	Cimitarra, Santander
4566	2019/02/21	02:48:50	6,815	-73,161	139,0	1,6	Los Santos, Santander
4567	2019/02/21	02:51:14	6,73	-73,168	132,0	1,9	Villanueva, Santander
4568	2019/02/21	02:53:46	5,612	-72,603	0,0	1,5	Labranzagrande, Boyacá
4569	2019/02/21	03:30:50	6,807	-73,152	143,0	1,9	Los Santos, Santander
4570	2019/02/21	03:52:17	7,403	-73,142	147,0	1,9	Rionegro, Santander
4571	2019/02/21	04:11:36	4,802	-76,169	104,0	1,6	El Cairo, Valle del Cauca
4572	2019/02/21	04:12:15	6,783	-73,162	151,0	1,7	Los Santos, Santander
4573	2019/02/21	04:21:29	5,134	-76,253	87,0	1,8	Tadó, Chocó
4574	2019/02/21	04:49:26	8,046	-74,384	14,0	2,1	Montecristo, Bolívar
4575	2019/02/21	04:53:01	6,793	-73,16	145,0	1,5	Los Santos, Santander
4576	2019/02/21	05:03:27	6,807	-73,15	145,0	1,9	Los Santos, Santander
4577	2019/02/21	05:05:39	6,827	-73,166	148,0	2,7	Los Santos, Santander
4578	2019/02/21	05:13:46	6,264	-73,845	94,0	1,6	Landázuri, Santander
4579	2019/02/21	05:26:21	4,277	-76,787	48,0	1,2	El Litoral del San Juan (Docordó), Chocó
4580	2019/02/21	05:26:54	1,936	-76,016	16,0	1,1	Pitalito, Huila
4581	2019/02/21	05:44:48	3,909	-76,172	114,0	1,7	Buga, Valle del Cauca
4582	2019/02/21	06:52:45	2,968	-76,007	0,0	0,9	Área de influencia Volcán Nevado del Huila
4583	2019/02/21	07:52:38	6,722	-73,251	126,0	1,6	Zapatoca, Santander
4584	2019/02/21	08:01:43	6,825	-73,703	100,0	1,6	San Vicente de Chucurí, Santander
4585	2019/02/21	08:10:09	6,81	-73,18	145,0	1,6	Los Santos, Santander
4586	2019/02/21	08:11:53	7,05	-76,859	9,0	1,4	Carmen del Darién (Curbaradó), Chocó
4587	2019/02/21	08:27:51	6,804	-73,126	145,0	1,9	Los Santos, Santander
4588	2019/02/21	08:45:22	6,822	-73,19	138,0	1,8	Zapatoca, Santander
4589	2019/02/21	09:05:04	6,831	-73,156	150,0	2,6	Los Santos, Santander
4590	2019/02/21	09:13:13	6,827	-73,364	113,0	1,6	San Vicente de Chucurí, Santander
4591	2019/02/21	09:17:54	3,948	-76,558	68,0	1,5	Calima (El Darién), Valle del Cauca
4592	2019/02/21	09:32:43	6,827	-73,18	141,0	1,6	Zapatoca, Santander
4593	2019/02/21	09:40:48	6,824	-73,172	146,0	1,9	Los Santos, Santander
4594	2019/02/21	09:44:04	6,814	-73,164	142,0	1,8	Los Santos, Santander
4595	2019/02/21	09:53:45	6,26	-72,302	42,0	1,4	Tame, Arauca

N	FECHA	H:M:S	LAT	LON	Z	M	UBICACIÓN
4596	2019/02/21	10:20:07	6,828	-73,278	117,0	1,4	Zapatoca, Santander
4597	2019/02/21	10:20:37	6,765	-73,064	139,0	1,7	Los Santos, Santander
4598	2019/02/21	10:32:13	10,534	-74,224	19,0	1,9	Fundación, Magdalena
4599	2019/02/21	10:48:00	7,696	-73,843	104,0	1,7	San Pablo, Bolívar
4600	2019/02/21	11:12:46	6,761	-73,112	126,0	1,6	Los Santos, Santander
4601	2019/02/21	11:15:36	1,935	-76,006	22,0	1,0	Pitalito, Huila
4602	2019/02/21	11:16:10	6,809	-73,175	147,0	2,1	Los Santos, Santander
4603	2019/02/21	11:18:33	4,826	-74,691	31,0	1,4	Beltrán, Cundinamarca
4604	2019/02/21	11:27:55	6,803	-73,146	145,0	2,0	Los Santos, Santander
4605	2019/02/21	12:44:34	6,843	-73,14	150,0	2,5	Los Santos, Santander
4606	2019/02/21	14:14:25	6,842	-73,124	146,0	2,5	Los Santos, Santander
4607	2019/02/21	14:34:37	11,3	-72,784	0,0	1,5	Riohacha, la Guajira
4608	2019/02/21	14:51:25	6,802	-73,173	144,0	2,0	Los Santos, Santander
4609	2019/02/21	15:10:11	6,793	-73,187	142,0	1,5	Los Santos, Santander
4610	2019/02/21	15:47:55	3,018	-74,541	55,0	1,2	Uribe, Meta
4611	2019/02/21	15:53:08	6,806	-73,122	145,0	1,9	Los Santos, Santander
4612	2019/02/21	16:29:02	4,344	-75,763	0,0	1,0	Buenavista, Quindío
4613	2019/02/21	16:37:44	6,802	-73,153	149,0	1,6	Los Santos, Santander
4614	2019/02/21	16:40:51	5,409	-73,734	147,0	2,2	Guachetá, Cundinamarca
4615	2019/02/21	16:59:24	6,823	-73,125	145,0	2,4	Los Santos, Santander
4616	2019/02/21	17:24:36	6,843	-73,229	143,0	1,6	Zapatoca, Santander
4617	2019/02/21	18:16:58	5,062	-74,678	15,0	1,3	Guaduas, Cundinamarca
4618	2019/02/21	18:59:00	6,842	-73,174	146,0	1,7	Zapatoca, Santander
4619	2019/02/21	19:46:39	2,969	-75,98	1,0	1,0	Área de influencia Volcán Nevado del Huila
4620	2019/02/21	20:24:52	3,048	-75,979	0,0	1,2	Área de influencia Volcán Nevado del Huila
4621	2019/02/21	20:46:26	6,818	-73,168	141,0	2,3	Los Santos, Santander
4622	2019/02/21	20:50:26	6,788	-73,161	149,0	1,7	Los Santos, Santander
4623	2019/02/21	21:42:17	5,172	-76,469	74,0	2,0	Rio Iró (Santa Rita), Chocó
4624	2019/02/21	22:05:22	3,061	-75,936	6,0	1,3	Área de influencia Volcán Nevado del Huila
4625	2019/02/21	23:18:53	2,985	-76,022	0,0	1,2	Área de influencia Volcán Nevado del Huila
4626	2019/02/22	00:02:53	6,712	-74,166	0,0	1,2	Cimitarra, Santander
4627	2019/02/22	01:21:18	6,653	-73,246	144,0	1,8	Barichara, Santander
4628	2019/02/22	01:23:15	6,794	-73,445	118,0	1,8	San Vicente de Chucurí, Santander
4629	2019/02/22	02:24:06	6,32	-73,7	100,0	1,8	La Paz, Santander
4630	2019/02/22	02:28:58	8,644	-73,349	10,0	2,0	El Carmen, Norte de Santander
4631	2019/02/22	03:31:55	2,778	-75,964	26,0	1,2	Área de influencia Volcán Nevado del Huila
4632	2019/02/22	04:14:39	6,8	-73,147	141,0	2,0	Los Santos, Santander
4633	2019/02/22	04:28:02	6,797	-73,126	140,0	1,8	Los Santos, Santander
4634	2019/02/22	04:51:54	3,049	-75,939	0,0	1,4	Área de influencia Volcán Nevado del Huila
4635	2019/02/22	05:11:50	8,183	-72,984	142,0	1,8	Ábrego, Norte de Santander
4636	2019/02/22	05:14:51	6,882	-73,157	148,0	1,7	Los Santos, Santander
4637	2019/02/22	05:16:36	6,51	-73,602	110,0	1,6	Santa Helena del Opón, Santander
4638	2019/02/22	05:44:17	3,053	-75,949	4,0	1,1	Área de influencia Volcán Nevado del Huila
4639	2019/02/22	05:56:15	7,123	-75,829	15,0	1,0	Ituango, Antioquia
4640	2019/02/22	05:59:32	6,809	-73,145	149,0	2,1	Los Santos, Santander
4641	2019/02/22	06:23:31	3,049	-75,944	0,0	1,2	Área de influencia Volcán Nevado del Huila

N	FECHA	H:M:S	LAT	LON	Z	M	UBICACIÓN
4642	2019/02/22	06:32:54	6,815	-73,17	148,0	2,3	Los Santos, Santander
4643	2019/02/22	06:41:54	6,877	-73,43	115,0	1,6	San Vicente de Chucurí, Santander
4644	2019/02/22	06:45:28	3,054	-75,95	0,0	0,9	Área de influencia Volcán Nevado del Huila
4645	2019/02/22	07:13:02	6,785	-73,18	142,0	1,8	Los Santos, Santander
4646	2019/02/22	07:27:12	5,738	-74,007	106,0	1,5	Pauna, Boyacá
4647	2019/02/22	07:28:38	6,8	-73,191	148,0	1,7	Los Santos, Santander
4648	2019/02/22	07:32:24	4,349	-76,224	113,0	1,5	Bolívar, Valle del Cauca
4649	2019/02/22	07:34:41	7,107	-72,497	3,0	1,5	Chitagá, Norte de Santander
4650	2019/02/22	08:27:53	7,347	-77,042	64,0	2,3	Riosucio, Chocó
4651	2019/02/22	08:36:58	2,433	-74,397	3,0	1,2	La Macarena, Meta
4652	2019/02/22	08:40:03	6,793	-73,088	124,0	1,7	Los Santos, Santander
4653	2019/02/22	08:47:19	6,814	-73,17	148,0	2,0	Los Santos, Santander
4654	2019/02/22	08:50:24	7,716	-75,177	5,0	2,7	Cáceres, Antioquia
4655	2019/02/22	08:52:58	3,347	-74,135	2,0	2,1	Mesetas, Meta
4656	2019/02/22	08:55:01	6,809	-73,188	143,0	1,7	Zapatoca, Santander
4657	2019/02/22	09:07:03	6,848	-73,175	155,0	1,8	Zapatoca, Santander
4658	2019/02/22	09:09:04	6,824	-73,187	139,0	1,8	Zapatoca, Santander
4659	2019/02/22	09:15:22	6,781	-73,158	145,0	1,8	Los Santos, Santander
4660	2019/02/22	09:16:15	6,85	-73,278	116,0	1,6	Zapatoca, Santander
4661	2019/02/22	09:46:30	6,829	-73,215	139,0	1,7	Zapatoca, Santander
4662	2019/02/22	10:16:46	3,854	-76,938	37,0	1,7	Buenaventura, Valle del Cauca
4663	2019/02/22	10:41:14	6,828	-73,197	144,0	3,2	Zapatoca, Santander
4664	2019/02/22	11:01:12	10,12	-73,407	103,0	2,2	Valledupar, Cesar
4665	2019/02/22	11:05:01	5,844	-73,886	107,0	2,7	Florián, Santander
4666	2019/02/22	11:14:39	6,786	-73,14	145,0	2,4	Los Santos, Santander
4667	2019/02/22	11:32:49	6,805	-73,115	146,0	2,4	Los Santos, Santander
4668	2019/02/22	11:37:33	6,792	-73,102	143,0	2,1	Los Santos, Santander
4669	2019/02/22	11:43:55	2,627	-79,074	14,0	2,3	Océano Pacífico
4670	2019/02/22	11:53:49	1,898	-75,825	20,0	1,4	Suaza, Huila
4671	2019/02/22	12:47:10	4,347	-76,009	24,0	1,1	Zarzal, Valle del Cauca
4672	2019/02/22	12:59:52	5,795	-74,209	17,0	1,8	Otanche, Boyacá
4673	2019/02/22	13:58:15	6,732	-72,988	141,0	2,1	Aratoca, Santander
4674	2019/02/22	14:12:57	6,833	-73,13	148,0	2,3	Los Santos, Santander
4675	2019/02/22	14:56:04	5,664	-74,032	12,0	1,2	Pauna, Boyacá
4676	2019/02/22	15:20:26	6,809	-73,112	147,0	2,0	Los Santos, Santander
4677	2019/02/22	15:27:56	6,831	-73,138	150,0	2,2	Los Santos, Santander
4678	2019/02/22	15:49:59	4,46	-76,334	110,0	2,1	Bolívar, Valle del Cauca
4679	2019/02/22	16:14:07	6,845	-73,137	150,0	2,6	Los Santos, Santander
4680	2019/02/22	17:02:08	5,843	-76,064	74,0	1,7	Ciudad Bolívar, Antioquia
4681	2019/02/22	17:10:24	7,574	-73,079	149,0	2,0	El Playón, Santander
4682	2019/02/22	17:17:55	3,0	-75,979	1,0	1,5	Área de influencia Volcán Nevado del Huila
4683	2019/02/22	17:33:26	2,038	-77,024	136,0	2,8	Patía (El Bordo), Cauca
4684	2019/02/22	17:48:09	7,363	-72,129	4,0	2,0	Norte de Colombia
4685	2019/02/22	18:29:25	8,727	-77,127	50,0	2,2	Mar Caribe
4686	2019/02/22	18:47:04	6,782	-73,126	140,0	1,8	Los Santos, Santander
4687	2019/02/22	19:01:17	6,804	-73,11	151,0	1,9	Los Santos, Santander

N	FECHA	H:M:S	LAT	LON	Z	M	UBICACIÓN
4688	2019/02/22	19:19:11	4,228	-76,234	130,0	2,1	Bugalagrande, Valle del Cauca
4689	2019/02/22	19:47:11	6,814	-73,145	140,0	2,0	Los Santos, Santander
4690	2019/02/22	20:00:09	5,213	-75,574	0,0	1,3	Filadelfia, Caldas
4691	2019/02/22	20:35:47	3,005	-76,0	2,0	1,3	Área de influencia Volcán Nevado del Huila
4692	2019/02/22	20:56:23	3,968	-77,018	82,0	1,5	Buenaventura, Valle del Cauca
4693	2019/02/22	21:40:16	5,843	-76,086	60,0	3,3	Ciudad Bolívar, Antioquia
4694	2019/02/22	21:45:15	1,959	-75,881	6,0	2,0	Timaná, Huila
4695	2019/02/22	22:07:39	6,883	-73,184	151,0	1,6	Zapatoca, Santander
4696	2019/02/22	22:50:20	6,528	-73,582	110,0	1,5	Simacota, Santander
4697	2019/02/22	23:22:06	7,162	-73,084	155,0	1,9	Bucaramanga, Santander
4698	2019/02/22	23:54:44	5,952	-73,774	108,0	2,4	Bolivar, Santander
4699	2019/02/23	00:06:11	6,782	-73,164	143,0	1,6	Los Santos, Santander
4700	2019/02/23	00:16:13	5,856	-72,145	4,0	1,5	Támara, Casanare
4701	2019/02/23	00:21:14	6,762	-76,746	0,0	1,6	Murindó, Antioquia
4702	2019/02/23	00:35:05	6,948	-76,791	38,0	2,6	Murindó, Antioquia
4703	2019/02/23	01:28:16	2,976	-75,968	2,0	1,4	Planadas, Tolima
4704	2019/02/23	01:39:16	6,952	-77,803	20,0	3,0	Océano Pacífico
4705	2019/02/23	01:54:13	6,816	-73,133	146,0	2,5	Los Santos, Santander
4706	2019/02/23	02:09:58	6,823	-73,146	149,0	2,5	Los Santos, Santander
4707	2019/02/23	02:13:52	6,827	-73,133	148,0	3,5	Los Santos, Santander
4708	2019/02/23	02:17:11	6,812	-73,136	143,0	2,2	Los Santos, Santander
4709	2019/02/23	02:18:44	6,829	-73,143	148,0	2,8	Los Santos, Santander
4710	2019/02/23	02:22:06	4,67	-76,583	20,0	1,6	Sipí, Chocó
4711	2019/02/23	02:42:29	5,505	-78,01	23,0	2,1	Océano Pacífico
4712	2019/02/23	03:21:28	3,061	-75,925	4,0	1,3	Planadas, Tolima
4713	2019/02/23	03:52:07	6,825	-73,161	146,0	2,8	Los Santos, Santander
4714	2019/02/23	04:04:04	10,895	-73,392	67,0	1,8	San Juan del Cesar, la Guajira
4715	2019/02/23	04:11:19	9,164	-74,273	31,0	1,3	Margarita, Bolívar
4716	2019/02/23	04:17:01	3,916	-75,478	4,0	1,6	San Antonio, Tolima
4717	2019/02/23	04:36:01	5,832	-76,039	65,0	1,4	Ciudad Bolívar, Antioquia
4718	2019/02/23	04:41:06	6,738	-73,145	143,0	1,5	Los Santos, Santander
4719	2019/02/23	05:17:34	7,206	-75,327	3,0	1,1	Yarumal, Antioquia
4720	2019/02/23	05:25:15	6,8	-73,173	142,0	1,6	Los Santos, Santander
4721	2019/02/23	05:42:19	6,691	-73,232	141,0	1,8	Barichara, Santander
4722	2019/02/23	06:13:38	5,559	-74,857	12,0	1,3	Victoria, Caldas
4723	2019/02/23	06:18:32	6,78	-73,327	127,0	2,6	Zapatoca, Santander
4724	2019/02/23	06:32:13	6,828	-73,138	146,0	2,1	Los Santos, Santander
4725	2019/02/23	06:45:56	7,389	-74,546	49,0	1,2	Segovia, Antioquia
4726	2019/02/23	06:52:36	5,594	-73,856	134,0	1,7	Caldas, Boyacá
4727	2019/02/23	06:53:08	6,878	-73,181	147,0	1,8	Zapatoca, Santander
4728	2019/02/23	06:56:41	6,763	-73,137	144,0	1,7	Los Santos, Santander
4729	2019/02/23	07:08:08	3,048	-75,958	0,0	1,2	Área de influencia Volcán Nevado del Huila
4730	2019/02/23	07:21:48	9,427	-73,081	4,0	1,7	Norte de Colombia
4731	2019/02/23	07:26:26	6,784	-73,169	145,0	1,6	Los Santos, Santander
4732	2019/02/23	07:43:09	6,945	-76,257	8,0	1,3	Dabeiba, Antioquia
4733	2019/02/23	08:00:15	2,992	-76,006	0,0	0,9	Área de influencia Volcán Nevado del Huila

N	FECHA	H:M:S	LAT	LON	Z	M	UBICACIÓN
4734	2019/02/23	08:13:17	8,566	-77,3	54,0	2,3	Acandí, Chocó
4735	2019/02/23	09:18:21	6,305	-72,129	31,0	1,4	Tame, Arauca
4736	2019/02/23	09:23:46	5,268	-73,75	150,0	1,9	Cucunubá, Cundinamarca
4737	2019/02/23	09:36:54	6,804	-73,152	149,0	1,6	Los Santos, Santander
4738	2019/02/23	09:57:04	6,86	-73,156	148,0	1,7	Los Santos, Santander
4739	2019/02/23	09:59:27	2,984	-76,001	0,0	1,0	Área de influencia Volcán Nevado del Huila
4740	2019/02/23	10:00:47	7,222	-76,154	0,0	1,1	Ituango, Antioquia
4741	2019/02/23	10:07:36	5,724	-76,068	44,0	1,9	El Carmen, Chocó
4742	2019/02/23	10:28:20	6,815	-73,142	143,0	1,8	Los Santos, Santander
4743	2019/02/23	10:29:52	6,863	-73,284	121,0	2,0	Zapatoca, Santander
4744	2019/02/23	10:36:56	6,676	-73,202	148,0	1,7	Barichara, Santander
4745	2019/02/23	10:39:00	3,797	-77,031	49,0	1,6	Buenaventura, Valle del Cauca
4746	2019/02/23	10:41:33	6,123	-77,527	14,0	2,0	Océano Pacífico
4747	2019/02/23	10:42:21	6,73	-73,098	143,0	1,8	Jordán, Santander
4748	2019/02/23	11:20:53	4,035	-76,016	171,0	1,7	Tuluá, Valle del Cauca
4749	2019/02/23	11:24:56	6,423	-73,632	113,0	1,8	Santa Helena del Opón, Santander
4750	2019/02/23	11:54:55	6,821	-73,145	146,0	3,5	Los Santos, Santander
4751	2019/02/23	12:23:02	4,923	-78,313	20,0	1,8	Océano Pacífico
4752	2019/02/23	12:48:25	6,86	-73,39	22,0	1,3	San Vicente de Chucurí, Santander
4753	2019/02/23	13:44:35	3,505	-75,766	13,0	1,8	Rioblanco, Tolima
4754	2019/02/23	13:54:30	6,772	-73,181	149,0	1,7	Los Santos, Santander
4755	2019/02/23	14:13:17	8,146	-73,77	29,0	1,7	Aguachica, Cesar
4756	2019/02/23	14:13:18	6,841	-73,163	140,0	2,2	Los Santos, Santander
4757	2019/02/23	14:34:47	5,708	-75,224	29,0	1,8	Sonsón, Antioquia
4758	2019/02/23	14:59:03	6,043	-77,462	1,0	2,5	Océano Pacífico
4759	2019/02/23	15:55:38	6,798	-73,163	139,0	2,0	Los Santos, Santander
4760	2019/02/23	15:55:43	6,196	-77,535	15,0	2,3	Océano Pacífico
4761	2019/02/23	15:59:16	6,818	-73,208	141,0	1,9	Zapatoca, Santander
4762	2019/02/23	16:06:46	6,779	-73,105	133,0	2,0	Los Santos, Santander
4763	2019/02/23	16:09:05	4,707	-76,211	92,0	1,5	El Cairo, Valle del Cauca
4764	2019/02/23	16:25:43	8,475	-73,989	92,0	2,0	Rioviejo, Bolívar
4765	2019/02/23	16:37:53	6,206	-72,396	0,0	1,8	La Salina, Casanare
4766	2019/02/23	16:39:56	6,821	-73,155	145,0	1,8	Los Santos, Santander
4767	2019/02/23	17:04:35	6,145	-77,335	1,0	1,8	Bahía Solano (Mutis), Chocó
4768	2019/02/23	17:05:05	7,383	-73,774	24,0	1,5	Puerto Wilches, Santander
4769	2019/02/23	17:20:20	6,801	-73,13	139,0	2,4	Los Santos, Santander
4770	2019/02/23	17:40:43	6,528	-73,141	0,0	1,0	Pinchote, Santander
4771	2019/02/23	17:44:00	10,038	-73,842	22,0	2,1	Bosconia, Cesar
4772	2019/02/23	18:30:38	6,346	-73,694	100,0	1,9	La Paz, Santander
4773	2019/02/23	18:31:15	2,977	-76,607	115,0	1,9	Buenos Aires, Cauca
4774	2019/02/23	20:03:52	4,732	-76,153	97,0	1,4	Argelia, Valle del Cauca
4775	2019/02/23	20:57:46	6,822	-73,182	142,0	1,9	Los Santos, Santander
4776	2019/02/23	20:57:54	2,594	-75,748	5,0	1,1	Nátaga, Huila
4777	2019/02/23	21:02:17	6,812	-73,132	142,0	1,5	Los Santos, Santander
4778	2019/02/23	21:43:14	4,465	-75,837	142,0	1,6	Montenegro, Quindío
4779	2019/02/23	21:46:35	5,173	-77,696	38,0	1,8	Océano Pacífico

N	FECHA	H:M:S	LAT	LON	Z	M	UBICACIÓN
4780	2019/02/23	22:01:58	2,005	-75,956	5,0	1,5	Elías, Huila
4781	2019/02/23	22:11:26	6,038	-74,456	61,0	1,4	Puerto Boyacá, Boyacá
4782	2019/02/23	22:18:36	6,835	-73,137	146,0	3,1	Los Santos, Santander
4783	2019/02/23	23:41:10	6,772	-73,13	146,0	2,1	Los Santos, Santander
4784	2019/02/23	23:44:24	5,326	-73,762	151,0	1,9	Guachetá, Cundinamarca
4785	2019/02/24	00:05:02	7,464	-72,746	3,0	1,4	Cucutilla, Norte de Santander
4786	2019/02/24	00:28:15	2,963	-75,929	3,0	1,0	Área de influencia Volcán Nevado del Huila
4787	2019/02/24	01:55:58	5,8	-76,04	60,0	2,0	Ciudad Bolívar, Antioquia
4788	2019/02/24	01:57:56	8,108	-73,529	102,0	2,1	Río de Oro, Cesar
4789	2019/02/24	03:02:33	5,441	-73,822	137,0	1,6	Susa, Cundinamarca
4790	2019/02/24	03:07:34	3,015	-75,953	4,0	1,0	Área de influencia Volcán Nevado del Huila
4791	2019/02/24	03:22:26	3,036	-75,95	10,0	1,0	Área de influencia Volcán Nevado del Huila
4792	2019/02/24	03:36:43	2,441	-75,504	15,0	1,4	Gigante, Huila
4793	2019/02/24	03:48:58	1,858	-75,92	46,0	1,1	Suaza, Huila
4794	2019/02/24	03:53:57	6,836	-73,094	158,0	2,6	Los Santos, Santander
4795	2019/02/24	04:11:36	6,84	-73,184	150,0	1,5	Zapatoca, Santander
4796	2019/02/24	05:01:41	3,092	-75,954	3,0	1,0	Área de influencia Volcán Nevado del Huila
4797	2019/02/24	05:15:58	6,777	-73,172	148,0	1,7	Los Santos, Santander
4798	2019/02/24	05:16:48	6,799	-73,143	146,0	1,7	Los Santos, Santander
4799	2019/02/24	06:08:40	2,466	-75,443	25,0	1,0	Gigante, Huila
4800	2019/02/24	06:24:12	6,804	-73,166	136,0	1,8	Los Santos, Santander
4801	2019/02/24	06:43:33	6,79	-73,195	143,0	1,6	Los Santos, Santander
4802	2019/02/24	07:27:45	6,816	-73,183	146,0	1,6	Zapatoca, Santander
4803	2019/02/24	07:28:42	6,839	-73,212	141,0	1,5	Zapatoca, Santander
4804	2019/02/24	07:39:34	4,14	-75,904	76,0	1,5	Tuluá, Valle del Cauca
4805	2019/02/24	07:41:20	6,818	-73,215	142,0	1,5	Zapatoca, Santander
4806	2019/02/24	07:46:46	6,833	-73,158	149,0	2,6	Los Santos, Santander
4807	2019/02/24	07:51:45	6,804	-73,148	142,0	2,2	Los Santos, Santander
4808	2019/02/24	08:53:37	8,679	-73,408	120,0	2,2	El Carmen, Norte de Santander
4809	2019/02/24	08:58:23	7,449	-72,322	0,0	1,5	Norte de Colombia
4810	2019/02/24	08:59:35	7,406	-72,287	0,0	1,6	Norte de Colombia
4811	2019/02/24	09:26:09	2,826	-76,856	91,0	1,0	Morales, Cauca
4812	2019/02/24	09:26:55	0,722	-77,783	0,0	2,1	Colombia-Ecuador región fronteriza
4813	2019/02/24	09:28:39	4,638	-75,581	145,0	1,7	Salento, Quindío
4814	2019/02/24	09:46:24	6,939	-77,065	8,0	3,0	Carmen del Darién (Curbaradó), Chocó
4815	2019/02/24	10:12:04	2,049	-75,749	13,0	1,2	Altamira, Huila
4816	2019/02/24	10:15:38	6,804	-73,2	145,0	1,6	Zapatoca, Santander
4817	2019/02/24	10:24:24	6,534	-73,473	112,0	1,9	El Carmen, Santander
4818	2019/02/24	10:30:32	6,822	-73,148	147,0	2,9	Los Santos, Santander
4819	2019/02/24	10:58:00	6,948	-74,67	13,0	1,5	Remedios, Antioquia
4820	2019/02/24	11:37:11	7,407	-76,955	16,0	1,7	Riosucio, Chocó
4821	2019/02/24	11:44:27	3,066	-75,951	7,0	1,2	Área de influencia Volcán Nevado del Huila
4822	2019/02/24	12:00:49	6,779	-73,194	150,0	1,4	Los Santos, Santander
4823	2019/02/24	12:10:37	8,438	-73,102	141,0	2,7	San Calixto, Norte de Santander
4824	2019/02/24	13:12:38	2,936	-75,92	17,0	1,0	Área de influencia Volcán Nevado del Huila
4825	2019/02/24	14:06:44	6,783	-73,121	151,0	2,0	Los Santos, Santander

N	FECHA	H:M:S	LAT	LON	Z	M	UBICACIÓN
4826	2019/02/24	14:56:26	6,805	-73,176	143,0	1,5	Los Santos, Santander
4827	2019/02/24	15:00:39	6,264	-77,557	19,0	2,1	Océano Pacífico
4828	2019/02/24	17:03:21	6,594	-73,244	116,0	1,4	Cabrera, Santander
4829	2019/02/24	17:19:03	6,867	-73,149	142,0	1,8	Los Santos, Santander
4830	2019/02/24	17:53:13	6,827	-73,166	151,0	3,2	Los Santos, Santander
4831	2019/02/24	17:54:16	6,822	-73,146	145,0	3,9	Los Santos, Santander
4832	2019/02/24	18:02:47	6,805	-73,191	140,0	1,7	Zapatoca, Santander
4833	2019/02/24	18:11:20	5,66	-73,588	138,0	1,7	Sutamarchán, Boyacá
4834	2019/02/24	18:47:00	6,835	-73,166	148,0	2,3	Los Santos, Santander
4835	2019/02/24	20:04:00	6,752	-76,708	13,0	2,1	Murindó, Antioquia
4836	2019/02/24	20:12:09	6,792	-73,149	143,0	2,2	Los Santos, Santander
4837	2019/02/24	20:16:04	5,183	-75,931	107,0	1,4	Belén de Umbría, Risaralda
4838	2019/02/24	20:33:24	2,492	-75,596	14,0	1,1	Tesalia, Huila
4839	2019/02/24	21:15:18	6,771	-73,166	141,0	2,0	Los Santos, Santander
4840	2019/02/24	21:20:31	6,807	-73,155	152,0	1,6	Los Santos, Santander
4841	2019/02/24	22:07:16	9,049	-76,546	68,0	1,9	Mar Caribe
4842	2019/02/24	22:08:15	6,794	-73,151	151,0	1,8	Los Santos, Santander
4843	2019/02/24	22:22:15	6,788	-73,165	144,0	2,0	Los Santos, Santander
4844	2019/02/24	22:40:47	6,782	-73,13	144,0	2,1	Los Santos, Santander
4845	2019/02/24	22:55:35	3,882	-76,678	112,0	2,9	Calima (El Darién), Valle del Cauca
4846	2019/02/24	23:23:03	11,282	-73,392	57,0	1,6	Mar Caribe
4847	2019/02/25	00:20:02	3,987	-76,158	38,0	1,2	San Pedro, Valle del Cauca
4848	2019/02/25	01:04:49	5,596	-75,957	22,0	2,0	Andes, Antioquia
4849	2019/02/25	01:12:22	6,802	-73,153	136,0	2,0	Los Santos, Santander
4850	2019/02/25	01:18:48	2,47	-75,58	13,0	1,6	Tesalia, Huila
4851	2019/02/25	01:19:06	4,274	-76,71	56,0	1,9	El Litoral del San Juan (Docordó), Chocó
4852	2019/02/25	02:28:01	6,202	-73,812	97,0	1,6	Bolívar, Santander
4853	2019/02/25	02:39:02	4,225	-76,919	45,0	1,3	El Litoral del San Juan (Docordó), Chocó
4854	2019/02/25	03:30:07	6,821	-73,132	149,0	2,5	Los Santos, Santander
4855	2019/02/25	03:33:33	2,074	-75,782	12,0	1,8	Altamira, Huila
4856	2019/02/25	03:34:03	10,548	-72,649	105,0	1,9	Venezuela
4857	2019/02/25	04:31:09	6,727	-73,179	141,0	2,1	Villanueva, Santander
4858	2019/02/25	04:56:30	7,154	-75,718	16,0	1,0	Ituango, Antioquia
4859	2019/02/25	05:03:52	6,818	-73,174	149,0	2,0	Los Santos, Santander
4860	2019/02/25	05:19:53	6,774	-73,159	142,0	1,5	Los Santos, Santander
4861	2019/02/25	05:35:14	6,799	-73,144	148,0	1,8	Los Santos, Santander
4862	2019/02/25	05:49:27	6,82	-73,143	145,0	1,8	Los Santos, Santander
4863	2019/02/25	05:53:24	7,102	-77,089	45,0	2,3	Carmen del Darién (Curbaradó), Chocó
4864	2019/02/25	05:58:53	6,812	-73,174	150,0	2,5	Los Santos, Santander
4865	2019/02/25	06:08:01	1,499	-76,308	6,0	1,0	Santa Rosa, Cauca
4866	2019/02/25	06:14:27	4,107	-78,988	36,0	2,1	Océano Pacífico
4867	2019/02/25	06:18:54	6,072	-73,69	38,0	1,9	Vélez, Santander
4868	2019/02/25	06:33:34	6,769	-73,168	149,0	1,9	Los Santos, Santander
4869	2019/02/25	06:59:12	6,81	-73,211	145,0	1,7	Zapatoca, Santander
4870	2019/02/25	08:26:14	6,797	-73,183	146,0	1,6	Los Santos, Santander
4871	2019/02/25	08:28:41	6,371	-73,638	107,0	1,7	Santa Helena del Opón, Santander

N	FECHA	H:M:S	LAT	LON	Z	M	UBICACIÓN
4872	2019/02/25	08:50:56	6,542	-73,52	110,0	2,0	El Carmen, Santander
4873	2019/02/25	08:58:51	6,778	-73,158	143,0	1,8	Los Santos, Santander
4874	2019/02/25	09:07:18	3,457	-74,66	8,0	0,8	Colombia, Huila
4875	2019/02/25	09:10:22	6,894	-73,156	133,0	1,7	Girón, Santander
4876	2019/02/25	09:14:58	7,052	-76,149	0,0	1,1	Dabeiba, Antioquia
4877	2019/02/25	09:17:18	10,852	-74,097	0,0	1,8	Ciénaga, Magdalena
4878	2019/02/25	09:36:42	10,532	-73,338	95,0	1,7	Valledupar, Cesar
4879	2019/02/25	09:38:20	2,327	-75,699	24,0	1,1	Agrado, Huila
4880	2019/02/25	10:31:49	6,811	-73,153	149,0	1,9	Los Santos, Santander
4881	2019/02/25	11:01:14	6,806	-73,116	145,0	2,3	Los Santos, Santander
4882	2019/02/25	11:03:14	5,144	-74,724	15,0	1,6	Guaduas, Cundinamarca
4883	2019/02/25	11:09:57	6,801	-73,186	146,0	1,8	Los Santos, Santander
4884	2019/02/25	11:14:52	5,236	-73,772	144,0	1,7	Cucunubá, Cundinamarca
4885	2019/02/25	11:26:33	6,804	-76,743	19,0	2,8	Murindó, Antioquia
4886	2019/02/25	11:36:39	6,385	-77,761	11,0	2,4	Océano Pacífico
4887	2019/02/25	12:38:05	5,955	-73,769	110,0	1,9	Bolivar, Santander
4888	2019/02/25	12:39:15	5,015	-72,944	0,0	2,0	Monterrey, Casanare
4889	2019/02/25	12:43:05	1,961	-75,932	9,0	0,8	Timaná, Huila
4890	2019/02/25	12:49:02	6,722	-73,514	114,0	1,5	El Carmen, Santander
4891	2019/02/25	13:13:11	6,506	-73,214	8,0	3,2	Socorro, Santander
4892	2019/02/25	13:35:16	5,201	-76,389	88,0	2,9	Rio Iró (Santa Rita), Chocó
4893	2019/02/25	13:41:43	6,85	-76,195	0,0	1,6	Uramita, Antioquia
4894	2019/02/25	13:42:39	3,298	-74,357	5,0	2,1	Úrbe, Meta
4895	2019/02/25	14:25:34	6,822	-73,151	146,0	3,2	Los Santos, Santander
4896	2019/02/25	14:49:09	6,764	-73,16	144,0	2,2	Los Santos, Santander
4897	2019/02/25	16:52:44	10,464	-73,626	4,0	2,6	Pueblo Bello, Cesar
4898	2019/02/25	17:06:00	6,81	-73,294	121,0	1,5	Zapatoca, Santander
4899	2019/02/25	17:08:11	6,852	-73,295	135,0	1,4	Zapatoca, Santander
4900	2019/02/25	17:19:13	6,787	-73,163	140,0	2,0	Los Santos, Santander
4901	2019/02/25	17:23:16	5,286	-73,765	141,0	2,9	Cucunubá, Cundinamarca
4902	2019/02/25	17:39:58	5,062	-74,688	25,0	1,0	Guaduas, Cundinamarca
4903	2019/02/25	18:02:45	6,855	-73,177	144,0	1,7	Zapatoca, Santander
4904	2019/02/25	18:05:13	6,788	-73,179	144,0	1,3	Los Santos, Santander
4905	2019/02/25	18:39:42	6,774	-73,159	137,0	1,6	Los Santos, Santander
4906	2019/02/25	19:00:00	11,179	-72,936	0,0	2,2	Riohacha, la Guajira
4907	2019/02/25	19:15:55	4,853	-75,221	3,0	1,5	Murillo, Tolima
4908	2019/02/25	21:38:23	5,962	-73,75	105,0	1,0	Guavatá, Santander
4909	2019/02/25	22:02:24	6,793	-72,206	1,0	2,2	Cubará, Boyacá
4910	2019/02/25	22:04:52	6,279	-73,663	107,0	1,5	La Paz, Santander
4911	2019/02/25	22:17:24	5,266	-73,752	149,0	2,3	Cucunubá, Cundinamarca
4912	2019/02/25	23:07:30	2,026	-75,919	17,0	1,0	Elías, Huila
4913	2019/02/25	23:16:11	6,806	-73,117	148,0	1,9	Los Santos, Santander
4914	2019/02/25	23:53:31	6,788	-73,152	145,0	1,6	Los Santos, Santander
4915	2019/02/26	00:23:49	6,419	-73,568	111,0	1,6	Santa Helena del Opón, Santander
4916	2019/02/26	00:29:07	5,679	-74,022	98,0	1,4	Pauna, Boyacá
4917	2019/02/26	01:49:56	3,0	-75,997	0,0	1,3	Planadas, Tolima

N	FECHA	H:M:S	LAT	LON	Z	M	UBICACIÓN
4918	2019/02/26	01:58:27	2,224	-75,927	4,0	1,2	La Argentina, Huila
4919	2019/02/26	02:00:50	4,764	-76,284	102,0	1,3	El Cairo, Valle del Cauca
4920	2019/02/26	02:11:50	6,276	-73,085	186,0	2,1	Charalá, Santander
4921	2019/02/26	02:17:13	5,277	-73,782	146,0	2,0	Cucunubá, Cundinamarca
4922	2019/02/26	02:22:49	3,988	-76,204	50,0	1,3	San Pedro, Valle del Cauca
4923	2019/02/26	02:32:51	6,754	-73,408	124,0	1,5	San Vicente de Chucurí, Santander
4924	2019/02/26	02:56:46	7,166	-76,3	0,0	1,1	Mutatá, Antioquia
4925	2019/02/26	02:57:13	10,381	-74,314	23,0	1,6	Pivijay, Magdalena
4926	2019/02/26	03:23:48	4,84	-76,069	111,0	1,7	El Águila, Valle del Cauca
4927	2019/02/26	03:25:23	3,942	-76,392	131,0	1,5	Yotoco, Valle del Cauca
4928	2019/02/26	03:28:39	7,373	-73,179	132,0	1,8	Rionegro, Santander
4929	2019/02/26	04:03:18	3,024	-75,966	8,0	1,2	Planadas, Tolima
4930	2019/02/26	04:10:42	4,95	-73,125	61,0	1,0	Campohermoso, Boyacá
4931	2019/02/26	04:19:46	6,812	-73,171	146,0	2,0	Los Santos, Santander
4932	2019/02/26	04:21:48	6,794	-73,239	139,0	1,7	Zapatoca, Santander
4933	2019/02/26	04:27:26	5,242	-76,736	49,0	1,7	Istmina, Chocó
4934	2019/02/26	04:37:15	2,686	-75,014	4,0	1,3	San Vicente del Caguán, Caquetá
4935	2019/02/26	05:22:24	3,066	-75,975	0,0	1,0	Planadas, Tolima
4936	2019/02/26	05:26:15	3,849	-76,647	47,0	1,2	Calima (El Darién), Valle del Cauca
4937	2019/02/26	05:36:29	3,886	-76,123	115,0	1,4	Buga, Valle del Cauca
4938	2019/02/26	05:59:06	10,275	-74,042	19,0	1,8	Algarrobo, Magdalena
4939	2019/02/26	06:11:04	6,083	-73,61	118,0	1,6	Chipatá, Santander
4940	2019/02/26	06:20:37	6,81	-73,114	144,0	1,9	Los Santos, Santander
4941	2019/02/26	06:44:13	6,828	-73,127	143,0	1,9	Los Santos, Santander
4942	2019/02/26	07:05:48	8,407	-77,802	8,0	2,3	Panama-Colombia región fronteriza
4943	2019/02/26	07:11:56	5,085	-74,601	18,0	0,9	Guaduas, Cundinamarca
4944	2019/02/26	07:33:43	6,791	-73,184	144,0	1,8	Los Santos, Santander
4945	2019/02/26	08:17:16	3,262	-76,513	21,0	1,5	Jamundí, Valle del Cauca
4946	2019/02/26	08:23:55	6,828	-73,14	145,0	2,1	Los Santos, Santander
4947	2019/02/26	08:31:30	6,828	-73,131	143,0	1,6	Los Santos, Santander
4948	2019/02/26	08:54:41	6,842	-73,171	145,0	1,9	Zapatoca, Santander
4949	2019/02/26	09:22:06	6,493	-73,736	96,0	1,5	Vélez, Santander
4950	2019/02/26	11:42:46	7,183	-73,988	67,0	1,7	Yondó (Casabe), Antioquia
4951	2019/02/26	12:31:51	6,76	-73,181	143,0	1,9	Los Santos, Santander
4952	2019/02/26	12:50:15	6,831	-73,166	128,0	1,9	Los Santos, Santander
4953	2019/02/26	13:50:40	5,194	-73,706	141,0	1,8	Suesca, Cundinamarca
4954	2019/02/26	13:59:57	3,031	-75,956	0,0	3,0	Área de influencia volcán Nevado del Huila
4955	2019/02/26	14:03:37	6,896	-73,272	133,0	1,7	Betulia, Santander
4956	2019/02/26	14:21:02	3,457	-74,9	49,0	1,7	Alpujarra, Tolima
4957	2019/02/26	15:01:53	3,303	-74,508	22,0	1,3	Uribe, Meta
4958	2019/02/26	15:03:10	2,98	-75,979	0,0	3,3	Área de influencia volcán Nevado del Huila
4959	2019/02/26	15:06:39	6,792	-73,166	145,0	2,1	Los Santos, Santander
4960	2019/02/26	16:02:40	2,87	-74,842	5,0	1,2	San Vicente del Caguán, Caquetá
4961	2019/02/26	16:07:32	6,778	-73,147	144,0	2,0	Los Santos, Santander
4962	2019/02/26	17:09:29	6,867	-73,466	109,0	1,3	San Vicente de Chucurí, Santander
4963	2019/02/26	17:29:17	6,066	-73,844	31,0	1,5	El Peñón, Santander

N	FECHA	H:M:S	LAT	LON	Z	M	UBICACIÓN
4964	2019/02/26	17:34:13	4,157	-76,589	101,0	1,6	El Litoral del San Juan (Docordó), Chocó
4965	2019/02/26	17:47:21	6,752	-73,166	147,0	1,7	Los Santos, Santander
4966	2019/02/26	17:53:40	6,781	-73,152	145,0	1,4	Los Santos, Santander
4967	2019/02/26	18:20:01	6,774	-73,155	146,0	1,6	Los Santos, Santander
4968	2019/02/26	19:02:19	6,823	-73,157	134,0	1,5	Los Santos, Santander
4969	2019/02/26	19:26:42	6,819	-73,146	139,0	1,8	Los Santos, Santander
4970	2019/02/26	19:39:29	6,882	-73,124	152,0	2,5	Los Santos, Santander
4971	2019/02/26	20:05:45	6,801	-73,151	143,0	1,9	Los Santos, Santander
4972	2019/02/26	20:38:50	3,905	-76,293	111,0	1,4	Buga, Valle del Cauca
4973	2019/02/26	21:57:22	5,86	-74,851	3,0	1,0	Sonsón, Antioquia
4974	2019/02/26	22:16:31	5,287	-73,738	136,0	1,8	Lenguazaque, Cundinamarca
4975	2019/02/26	23:13:23	6,809	-73,203	144,0	1,5	Zapatoca, Santander
4976	2019/02/26	23:55:20	6,806	-73,147	146,0	2,3	Los Santos, Santander
4977	2019/02/27	00:08:56	6,815	-73,164	146,0	2,0	Los Santos, Santander
4978	2019/02/27	00:27:50	7,287	-76,113	7,0	1,1	Ituango, Antioquia
4979	2019/02/27	00:42:26	6,808	-73,167	146,0	2,2	Los Santos, Santander
4980	2019/02/27	00:45:36	6,802	-73,179	145,0	1,8	Los Santos, Santander
4981	2019/02/27	00:53:33	2,948	-75,909	2,0	1,1	Área de influencia Volcán Nevado del Huila
4982	2019/02/27	01:17:21	2,276	-75,632	23,0	1,0	Garzón, Huila
4983	2019/02/27	01:46:06	3,382	-74,702	18,0	1,7	Colombia, Huila
4984	2019/02/27	02:04:07	5,266	-73,759	148,0	1,4	Cucunubá, Cundinamarca
4985	2019/02/27	02:06:19	6,791	-73,132	140,0	2,1	Los Santos, Santander
4986	2019/02/27	02:37:00	6,775	-73,099	143,0	2,0	Los Santos, Santander
4987	2019/02/27	03:07:01	5,266	-73,735	146,0	2,5	Cucunubá, Cundinamarca
4988	2019/02/27	03:25:33	6,824	-73,174	148,0	2,5	Los Santos, Santander
4989	2019/02/27	03:44:47	6,069	-73,72	111,0	2,0	Vélez, Santander
4990	2019/02/27	03:48:48	1,66	-76,776	6,0	0,7	Santa Rosa, Cauca
4991	2019/02/27	03:58:41	6,814	-73,185	145,0	1,7	Zapatoca, Santander
4992	2019/02/27	04:29:23	5,972	-74,327	21,0	1,1	Puerto Boyacá, Boyacá
4993	2019/02/27	04:57:49	6,795	-73,173	141,0	1,5	Los Santos, Santander
4994	2019/02/27	04:58:44	6,771	-73,076	149,0	1,6	Los Santos, Santander
4995	2019/02/27	05:13:42	7,222	-78,366	7,0	1,9	Panama
4996	2019/02/27	05:21:54	5,517	-77,521	53,0	1,7	Océano Pacífico
4997	2019/02/27	05:38:30	8,704	-73,241	124,0	1,5	Teorama, Norte de Santander
4998	2019/02/27	06:00:35	6,818	-73,136	141,0	1,9	Los Santos, Santander
4999	2019/02/27	06:03:04	3,559	-76,218	129,0	1,1	Palmira, Valle del Cauca
5000	2019/02/27	06:24:14	10,57	-73,522	4,0	1,4	Pueblo Bello, Cesar
5001	2019/02/27	06:56:11	6,956	-76,337	9,0	0,9	Dabeiba, Antioquia
5002	2019/02/27	07:16:48	6,812	-73,098	145,0	2,3	Los Santos, Santander
5003	2019/02/27	07:22:04	3,275	-74,47	16,0	1,6	Uribe, Meta
5004	2019/02/27	07:25:52	4,216	-75,532	2,0	0,9	Rovira, Tolima
5005	2019/02/27	07:33:14	5,653	-73,97	107,0	1,4	Pauna, Boyacá
5006	2019/02/27	07:39:37	4,216	-75,544	3,0	0,8	Rovira, Tolima
5007	2019/02/27	07:43:38	5,0	-75,092	10,0	0,9	Villahermosa, Tolima
5008	2019/02/27	07:52:33	6,81	-73,138	143,0	2,1	Los Santos, Santander
5009	2019/02/27	07:58:41	4,301	-76,788	24,0	1,6	El Litoral del San Juan (Docordó), Chocó

N	FECHA	H:M:S	LAT	LON	Z	M	UBICACIÓN
5010	2019/02/27	08:28:18	6,815	-73,173	149,0	1,4	Los Santos, Santander
5011	2019/02/27	08:58:44	1,882	-78,237	71,0	1,5	Magüí (Payán), Nariño
5012	2019/02/27	09:03:45	6,827	-73,153	148,0	1,8	Los Santos, Santander
5013	2019/02/27	09:06:13	9,58	-72,936	0,0	1,7	Venezuela
5014	2019/02/27	09:29:33	3,72	-77,309	30,0	1,6	Océano Pacífico
5015	2019/02/27	10:01:45	6,822	-73,172	140,0	2,0	Los Santos, Santander
5016	2019/02/27	10:34:04	6,585	-73,437	117,0	2,6	El Carmen, Santander
5017	2019/02/27	10:59:04	6,268	-73,949	25,0	1,5	Cimitarra, Santander
5018	2019/02/27	11:16:48	6,899	-76,217	0,0	1,4	Uramita, Antioquia
5019	2019/02/27	11:21:13	5,657	-76,551	47,0	3,1	Atrato (Yuto), Chocó
5020	2019/02/27	11:53:11	7,058	-71,878	0,0	2,5	Venezuela
5021	2019/02/27	11:57:58	6,808	-73,181	139,0	1,9	Los Santos, Santander
5022	2019/02/27	12:03:07	6,832	-73,17	149,0	2,9	Los Santos, Santander
5023	2019/02/27	12:15:20	2,995	-75,97	6,0	1,9	Área de influencia Volcán Nevado del Huila
5024	2019/02/27	12:50:48	4,244	-76,733	3,0	1,9	El Litoral del San Juan (Docordó), Chocó
5025	2019/02/27	13:38:26	3,204	-76,523	20,0	0,7	Jamundí, Valle del Cauca
5026	2019/02/27	13:59:28	6,794	-73,188	136,0	2,1	Los Santos, Santander
5027	2019/02/27	14:43:17	4,049	-76,507	79,0	1,5	Calima (El Darién), Valle del Cauca
5028	2019/02/27	15:52:06	4,976	-75,515	3,0	1,2	Villamaria, Caldas
5029	2019/02/27	15:52:24	6,887	-73,523	128,0	1,4	San Vicente de Chucurí, Santander
5030	2019/02/27	15:52:56	3,48	-74,55	11,0	1,2	Uribe, Meta
5031	2019/02/27	16:59:21	7,753	-73,757	81,0	1,3	San Martín, Cesar
5032	2019/02/27	17:03:17	5,951	-73,803	103,0	1,7	Bolívar, Santander
5033	2019/02/27	17:12:36	7,317	-75,692	11,0	1,5	Ituango, Antioquia
5034	2019/02/27	17:29:47	6,777	-73,129	138,0	2,0	Los Santos, Santander
5035	2019/02/27	17:56:03	6,802	-73,215	141,0	1,8	Zapatoca, Santander
5036	2019/02/27	18:02:30	6,812	-73,088	149,0	1,9	Los Santos, Santander
5037	2019/02/27	18:12:17	4,29	-76,253	127,0	1,4	Trujillo, Valle del Cauca
5038	2019/02/27	18:27:36	5,536	-76,892	15,0	1,9	Alto Baudó (Pie de Pato), Chocó
5039	2019/02/27	18:36:40	6,773	-73,151	139,0	1,3	Los Santos, Santander
5040	2019/02/27	18:43:35	3,065	-75,954	0,0	1,6	Área de influencia Volcán Nevado del Huila
5041	2019/02/27	18:45:17	1,896	-76,044	0,0	1,5	Pitalito, Huila
5042	2019/02/27	19:16:00	6,145	-77,029	34,0	3,3	Quibdó, Chocó
5043	2019/02/27	19:26:45	3,296	-76,418	124,0	1,1	Puerto Tejada, Cauca
5044	2019/02/27	19:55:46	8,862	-73,132	12,0	1,7	Teorama, Norte de Santander
5045	2019/02/27	19:58:33	7,628	-73,373	125,0	1,6	La Esperanza, Norte de Santander
5046	2019/02/27	20:03:35	6,798	-73,15	145,0	2,5	Los Santos, Santander
5047	2019/02/27	21:40:57	3,168	-76,621	127,0	1,0	Jamundí, Valle del Cauca
5048	2019/02/27	21:43:26	6,842	-73,32	140,0	1,6	Zapatoca, Santander
5049	2019/02/27	21:46:44	11,17	-73,816	11,0	1,7	Santa Marta, Magdalena
5050	2019/02/27	22:21:22	2,528	-74,327	4,0	1,9	La Macarena, Meta
5051	2019/02/27	22:47:22	3,276	-75,037	2,0	1,9	Villavieja, Huila
5052	2019/02/27	23:10:49	6,749	-73,143	142,0	1,9	Los Santos, Santander
5053	2019/02/27	23:15:20	6,599	-73,714	93,0	2,2	El Carmen, Santander
5054	2019/02/27	23:41:31	6,814	-73,141	144,0	1,6	Los Santos, Santander
5055	2019/02/28	00:23:21	4,483	-75,851	0,0	0,9	Montenegro, Quindío

N	FECHA	H:M:S	LAT	LON	Z	M	UBICACIÓN
5056	2019/02/28	00:31:45	5,383	-72,522	43,0	1,6	Yopal, Casanare
5057	2019/02/28	00:35:23	6,95	-72,108	4,0	2,5	Cubará, Boyacá
5058	2019/02/28	00:54:18	4,388	-76,684	75,0	1,6	El Litoral del San Juan (Docordó), Chocó
5059	2019/02/28	01:14:05	6,595	-72,51	4,0	1,4	Chiscas, Boyacá
5060	2019/02/28	01:33:23	6,842	-73,17	142,0	2,0	Zapatoca, Santander
5061	2019/02/28	01:52:51	6,811	-73,147	143,0	1,6	Los Santos, Santander
5062	2019/02/28	02:06:55	3,009	-75,984	1,0	1,1	Área de influencia Volcán Nevado del Huila
5063	2019/02/28	02:23:28	5,413	-73,784	134,0	1,6	Fúquene, Cundinamarca
5064	2019/02/28	02:52:51	0,824	-77,334	4,0	1,4	Puerres, Nariño
5065	2019/02/28	03:08:44	6,84	-73,18	148,0	1,7	Zapatoca, Santander
5066	2019/02/28	03:32:20	4,144	-76,976	18,0	1,5	El Litoral del San Juan (Docordó), Chocó
5067	2019/02/28	03:32:25	6,785	-73,176	147,0	1,5	Los Santos, Santander
5068	2019/02/28	04:19:36	5,947	-73,651	123,0	1,8	Barbosa, Santander
5069	2019/02/28	04:24:07	9,561	-77,314	18,0	2,2	Cerca de la Costa de Colombia
5070	2019/02/28	04:42:44	1,946	-75,941	3,0	1,2	Timaná, Huila
5071	2019/02/28	04:55:30	3,012	-74,779	4,0	1,8	Uribe, Meta
5072	2019/02/28	05:03:59	3,014	-75,993	4,0	1,1	Área de influencia Volcán Nevado del Huila
5073	2019/02/28	05:08:58	6,813	-73,2	145,0	1,7	Zapatoca, Santander
5074	2019/02/28	05:24:03	3,012	-75,996	4,0	1,0	Área de influencia Volcán Nevado del Huila
5075	2019/02/28	05:27:37	6,827	-73,17	145,0	1,8	Los Santos, Santander
5076	2019/02/28	06:04:52	1,864	-77,308	70,0	0,9	Leiva, Nariño
5077	2019/02/28	06:13:29	4,612	-76,144	116,0	1,8	Toro, Valle del Cauca
5078	2019/02/28	06:28:56	3,438	-74,117	4,0	1,1	Mesetas, Meta
5079	2019/02/28	06:35:30	5,235	-73,696	147,0	1,4	Cucunubá, Cundinamarca
5080	2019/02/28	06:38:55	11,37	-72,655	20,0	1,8	Riohacha, la Guajira
5081	2019/02/28	06:42:27	6,835	-73,137	142,0	1,7	Los Santos, Santander
5082	2019/02/28	06:44:26	6,802	-73,21	137,0	1,7	Zapatoca, Santander
5083	2019/02/28	07:08:46	9,771	-73,467	14,0	0,8	Agustín Codazzi, Cesar
5084	2019/02/28	07:19:56	6,796	-73,147	151,0	1,6	Los Santos, Santander
5085	2019/02/28	07:38:21	6,923	-73,187	143,0	1,9	Girón, Santander
5086	2019/02/28	07:40:02	4,694	-76,082	86,0	1,2	Toro, Valle del Cauca
5087	2019/02/28	07:50:32	3,383	-76,571	13,0	1,2	Cali, Valle del Cauca
5088	2019/02/28	07:57:16	5,674	-73,458	1,0	1,7	Chíquiza, Boyacá
5089	2019/02/28	08:11:23	5,726	-73,852	110,0	1,8	Saboyá, Boyacá
5090	2019/02/28	08:23:26	10,198	-72,989	7,0	1,5	La Paz, Cesar
5091	2019/02/28	08:27:20	6,805	-73,157	147,0	1,7	Los Santos, Santander
5092	2019/02/28	08:30:22	5,986	-76,188	54,0	1,5	Quibdó, Chocó
5093	2019/02/28	08:44:18	6,706	-73,531	108,0	2,0	El Carmen, Santander
5094	2019/02/28	09:07:19	6,762	-73,106	146,0	2,0	Los Santos, Santander
5095	2019/02/28	09:22:04	5,524	-76,553	38,0	0,8	Lloró, Chocó
5096	2019/02/28	09:29:10	6,758	-73,184	143,0	1,7	Los Santos, Santander
5097	2019/02/28	09:53:58	6,802	-73,144	147,0	1,7	Los Santos, Santander
5098	2019/02/28	09:57:39	6,763	-73,145	144,0	1,8	Los Santos, Santander
5099	2019/02/28	10:07:39	6,799	-73,133	139,0	1,7	Los Santos, Santander
5100	2019/02/28	10:42:04	6,782	-73,165	142,0	1,8	Los Santos, Santander
5101	2019/02/28	10:50:34	6,796	-73,178	146,0	1,7	Los Santos, Santander

N	FECHA	H:M:S	LAT	LON	Z	M	UBICACIÓN
5102	2019/02/28	11:04:01	6,755	-73,15	155,0	1,7	Los Santos, Santander
5103	2019/02/28	11:52:07	6,837	-73,158	152,0	1,9	Los Santos, Santander
5104	2019/02/28	13:43:19	2,016	-75,904	30,0	1,2	Elías, Huila
5105	2019/02/28	14:04:13	4,853	-77,53	44,0	1,9	Océano Pacífico
5106	2019/02/28	15:33:46	6,824	-76,678	7,0	2,5	Murindó, Antioquia
5107	2019/02/28	16:03:52	6,846	-73,284	141,0	1,7	Zapatoca, Santander
5108	2019/02/28	17:45:40	8,447	-74,225	23,0	1,3	Norosí, Bolívar
5109	2019/02/28	17:51:16	11,336	-73,476	18,0	1,8	Mar Caribe
5110	2019/02/28	18:31:19	6,698	-72,84	133,0	1,4	San Andrés, Santander
5111	2019/02/28	19:53:12	5,78	-72,536	6,0	1,9	Pisva, Boyacá
5112	2019/02/28	20:27:02	4,282	-76,262	117,0	1,2	Trujillo, Valle del Cauca
5113	2019/02/28	20:30:25	6,816	-73,148	149,0	1,5	Los Santos, Santander
5114	2019/02/28	20:56:00	6,824	-73,122	149,0	2,7	Los Santos, Santander
5115	2019/02/28	21:33:47	5,209	-73,032	0,0	1,7	San Eduardo, Boyacá
5116	2019/02/28	21:47:37	6,803	-73,148	137,0	2,1	Los Santos, Santander
5117	2019/02/28	22:22:58	2,458	-75,448	17,0	1,4	Gigante, Huila
5118	2019/02/28	23:04:01	6,798	-73,138	140,0	1,8	Los Santos, Santander
5119	2019/02/28	23:34:46	5,76	-75,936	35,0	1,6	Betania, Antioquia
5120	2019/03/01	00:09:37	6,8	-73,15	148,0	1,6	Los Santos, Santander
5121	2019/03/01	00:25:01	1,298	-77,376	13,0	1,2	La Florida, Nariño
5122	2019/03/01	00:27:06	2,997	-75,994	0,0	1,1	Área de influencia Volcán Nevado del Huila
5123	2019/03/01	00:27:22	2,992	-76,024	0,0	1,0	Páez (Belalcázar), Cauca
5124	2019/03/01	00:38:11	5,037	-75,568	10,0	1,0	Manizales, Caldas
5125	2019/03/01	00:39:50	6,76	-73,132	141,0	1,7	Los Santos, Santander
5126	2019/03/01	00:59:02	6,817	-73,157	143,0	2,1	Los Santos, Santander
5127	2019/03/01	01:01:58	6,081	-72,244	0,0	1,8	Sácama, Casanare
5128	2019/03/01	01:02:04	1,959	-75,904	4,0	1,7	Timaná, Huila
5129	2019/03/01	01:12:41	2,91	-79,43	0,0	2,2	Océano Pacífico
5130	2019/03/01	01:54:12	6,748	-73,183	145,0	1,5	Villanueva, Santander
5131	2019/03/01	01:58:45	6,822	-73,147	151,0	1,9	Los Santos, Santander
5132	2019/03/01	02:19:52	6,813	-73,12	145,0	1,9	Los Santos, Santander
5133	2019/03/01	02:22:41	6,124	-73,785	105,0	1,4	Bolívar, Santander
5134	2019/03/01	02:32:11	9,279	-73,277	114,0	1,7	Norte Colombia
5135	2019/03/01	02:52:55	5,585	-74,056	108,0	2,1	Maripí, Boyacá
5136	2019/03/01	03:11:37	6,802	-73,108	149,0	2,0	Los Santos, Santander
5137	2019/03/01	03:25:44	3,017	-75,988	0,0	1,1	Área de influencia Volcán Nevado del Huila
5138	2019/03/01	03:27:19	1,99	-75,987	3,0	1,1	Elías, Huila
5139	2019/03/01	03:34:56	6,883	-73,123	138,0	1,4	Los Santos, Santander
5140	2019/03/01	03:40:08	5,958	-73,896	0,0	0,6	Sucre, Santander
5141	2019/03/01	03:42:40	5,33	-76,811	49,0	1,5	El Cantón del San Pablo (Managrú), Chocó
5142	2019/03/01	03:55:26	6,797	-73,174	143,0	1,7	Los Santos, Santander
5143	2019/03/01	04:04:13	6,068	-74,294	8,0	1,2	Puerto Boyacá, Boyacá
5144	2019/03/01	04:22:05	6,867	-73,157	134,0	1,7	Los Santos, Santander
5145	2019/03/01	04:31:21	6,804	-73,181	142,0	1,7	Los Santos, Santander
5146	2019/03/01	04:33:43	6,844	-73,337	119,0	1,6	Zapatoca, Santander
5147	2019/03/01	04:59:36	6,756	-73,144	144,0	1,9	Los Santos, Santander

N	FECHA	H:M:S	LAT	LON	Z	M	UBICACIÓN
5148	2019/03/01	05:03:08	6,969	-72,218	0,0	1,4	Cubará, Boyacá
5149	2019/03/01	05:13:56	7,767	-74,083	23,0	0,9	Simití, Bolívar
5150	2019/03/01	05:28:03	6,782	-73,11	146,0	1,9	Los Santos, Santander
5151	2019/03/01	05:31:21	5,54	-72,979	0,0	1,3	Tota, Boyacá
5152	2019/03/01	05:43:51	3,91	-74,962	47,0	1,1	Saldaña, Tolima
5153	2019/03/01	05:54:34	7,132	-76,892	18,0	1,5	Carmen del Darién (Curbaradó), Chocó
5154	2019/03/01	06:22:51	3,251	-74,649	5,0	0,7	Uribe, Meta
5155	2019/03/01	06:26:57	6,828	-73,155	141,0	1,8	Los Santos, Santander
5156	2019/03/01	06:43:39	9,625	-73,314	99,0	1,4	Becerrill, Cesar
5157	2019/03/01	06:59:07	3,947	-76,26	142,0	1,5	Buga, Valle del Cauca
5158	2019/03/01	07:05:08	6,565	-74,288	72,0	1,0	Cimitarra, Santander
5159	2019/03/01	07:13:50	6,697	-73,598	104,0	1,1	El Carmen, Santander
5160	2019/03/01	07:33:00	5,928	-73,756	109,0	1,4	Guavatá, Santander
5161	2019/03/01	07:56:02	7,299	-73,415	108,0	1,5	Sabana de Torres, Santander
5162	2019/03/01	08:42:32	6,884	-72,211	0,0	1,7	Cubará, Boyacá
5163	2019/03/01	08:45:38	7,025	-73,762	66,0	0,8	Barrancabermeja, Santander
5164	2019/03/01	09:04:12	6,833	-73,132	145,0	3,7	Los Santos, Santander
5165	2019/03/01	09:06:24	7,744	-73,444	105,0	2,2	San Alberto, Cesar
5166	2019/03/01	09:09:47	6,808	-73,164	146,0	3,1	Los Santos, Santander
5167	2019/03/01	09:17:04	6,868	-73,362	125,0	1,5	San Vicente de Chucurí, Santander
5168	2019/03/01	09:17:58	3,573	-74,411	16,0	1,8	Uribe, Meta
5169	2019/03/01	09:28:43	7,483	-73,174	132,0	1,4	El Playón, Santander
5170	2019/03/01	09:39:34	6,837	-73,175	141,0	2,2	Zapatoca, Santander
5171	2019/03/01	09:44:45	4,871	-74,762	24,0	1,7	Ambalema, Tolima
5172	2019/03/01	10:20:14	6,69	-73,616	98,0	1,2	El Carmen, Santander
5173	2019/03/01	10:33:09	7,585	-73,737	93,0	1,0	Puerto Wilches, Santander
5174	2019/03/01	10:42:18	6,433	-77,657	10,0	2,9	Océano Pacífico
5175	2019/03/01	10:54:56	6,787	-73,14	146,0	2,0	Los Santos, Santander
5176	2019/03/01	11:40:26	2,324	-75,405	29,0	1,2	Gigante, Huila
5177	2019/03/01	11:57:34	7,578	-73,32	6,0	1,1	Cáchira, Norte de Santander
5178	2019/03/01	12:23:10	6,788	-73,165	148,0	2,0	Los Santos, Santander
5179	2019/03/01	12:29:27	5,679	-73,979	110,0	1,7	Pauna, Boyacá
5180	2019/03/01	13:37:10	7,444	-73,139	159,0	1,3	El Playón, Santander
5181	2019/03/01	13:58:54	5,791	-74,914	4,0	0,8	Sonsón, Antioquia
5182	2019/03/01	14:03:18	6,806	-73,2	131,0	1,4	Zapatoca, Santander
5183	2019/03/01	14:36:52	6,79	-73,224	126,0	1,3	Zapatoca, Santander
5184	2019/03/01	15:00:58	6,754	-73,126	137,0	1,4	Los Santos, Santander
5185	2019/03/01	15:17:13	5,808	-76,034	57,0	1,7	Ciudad Bolívar, Antioquia
5186	2019/03/01	15:21:42	6,772	-76,652	4,0	2,2	Murindó, Antioquia
5187	2019/03/01	16:19:15	6,762	-73,132	145,0	2,0	Los Santos, Santander
5188	2019/03/01	16:35:41	4,897	-74,652	24,0	1,2	San Juan de Rioseco, Cundinamarca
5189	2019/03/01	16:52:50	6,99	-73,126	155,0	1,6	Girón, Santander
5190	2019/03/01	16:58:19	4,192	-75,86	4,0	1,0	Sevilla, Valle del Cauca
5191	2019/03/01	17:00:13	6,152	-73,71	111,0	1,4	Vélez, Santander
5192	2019/03/01	17:12:50	5,664	-73,985	104,0	1,6	Pauna, Boyacá
5193	2019/03/01	17:20:34	2,06	-75,711	0,0	0,8	Guadalupe, Huila

N	FECHA	H:M:S	LAT	LON	Z	M	UBICACIÓN
5194	2019/03/01	17:36:23	6,391	-73,674	100,0	1,7	Vélez, Santander
5195	2019/03/01	17:50:38	6,786	-73,121	140,0	2,0	Los Santos, Santander
5196	2019/03/01	18:27:16	4,481	-76,22	125,0	1,6	El Dovio, Valle del Cauca
5197	2019/03/01	18:30:54	1,821	-76,09	32,0	1,1	Pitalito, Huila
5198	2019/03/01	18:51:00	8,82	-74,263	36,0	1,1	Barranco de Loba, Bolívar
5199	2019/03/01	18:52:57	7,394	-73,282	127,0	1,0	Rionegro, Santander
5200	2019/03/01	20:09:20	6,769	-73,128	142,0	2,2	Los Santos, Santander
5201	2019/03/01	20:26:18	6,752	-73,174	139,0	1,2	Los Santos, Santander
5202	2019/03/01	20:31:18	6,684	-73,594	99,0	1,3	El Carmen, Santander
5203	2019/03/01	20:35:25	6,529	-73,611	112,0	1,3	Simacota, Santander
5204	2019/03/01	20:38:49	6,77	-73,139	135,0	1,9	Los Santos, Santander
5205	2019/03/01	20:49:31	4,726	-75,726	133,0	1,7	Pereira, Risaralda
5206	2019/03/01	21:28:18	2,973	-76,8	27,0	1,3	Suárez, Cauca
5207	2019/03/01	21:35:43	5,037	-73,277	1,0	1,3	Garagoa, Boyacá
5208	2019/03/01	21:37:23	6,795	-73,154	153,0	1,4	Los Santos, Santander
5209	2019/03/01	21:43:10	7,45	-73,205	130,0	1,8	El Playón, Santander
5210	2019/03/01	22:28:38	11,27	-72,117	77,0	1,9	Cerca a la costa norte de Colombia
5211	2019/03/01	22:46:23	6,869	-73,313	119,0	1,7	Zapatoca, Santander
5212	2019/03/01	22:58:41	6,801	-73,141	140,0	1,6	Los Santos, Santander
5213	2019/03/01	23:14:21	5,06	-72,927	0,0	2,5	Páez, Boyacá
5214	2019/03/01	23:15:35	5,068	-72,912	1,0	2,2	Páez, Boyacá
5215	2019/03/01	23:37:49	6,209	-74,476	7,0	2,2	Bolívar, Santander
5216	2019/03/01	23:49:17	10,386	-73,018	124,0	1,6	Manaure Balcón del Cesar, Cesar
5217	2019/03/01	23:55:26	7,247	-73,304	134,0	1,2	Lebrija, Santander
5218	2019/03/02	00:01:57	6,687	-72,603	4,0	1,8	Carcasí, Santander
5219	2019/03/02	00:42:26	8,12	-73,831	139,0	1,2	Morales, Bolívar
5220	2019/03/02	00:46:05	8,569	-73,972	54,0	1,0	Rioviejo, Bolívar
5221	2019/03/02	00:53:09	5,69	-75,973	41,0	0,9	Andes, Antioquia
5222	2019/03/02	01:43:06	4,958	-73,293	0,0	1,6	Macanal, Boyacá
5223	2019/03/02	01:49:58	4,172	-77,002	49,0	1,2	El Litoral del San Juan (Docordó), Chocó
5224	2019/03/02	02:05:36	6,792	-73,162	144,0	1,6	Los Santos, Santander
5225	2019/03/02	02:23:42	5,022	-73,25	0,0	1,4	Macanal, Boyacá
5226	2019/03/02	02:26:20	5,012	-73,249	0,0	1,5	Macanal, Boyacá
5227	2019/03/02	02:27:34	5,053	-73,334	15,0	1,1	Garagoa, Boyacá
5228	2019/03/02	02:30:47	5,026	-73,276	0,0	1,1	Garagoa, Boyacá
5229	2019/03/02	02:33:02	5,254	-75,775	4,0	1,0	Anserma, Caldas
5230	2019/03/02	02:40:40	4,91	-73,293	15,0	1,3	Santa María, Boyacá
5231	2019/03/02	02:41:22	4,663	-73,325	0,0	1,3	Ubalá, Cundinamarca
5232	2019/03/02	02:54:21	2,385	-75,457	25,0	1,2	Gigante, Huila
5233	2019/03/02	02:59:13	8,264	-73,586	87,0	1,2	Aguachica, Cesar
5234	2019/03/02	03:03:23	6,809	-73,165	139,0	1,4	Los Santos, Santander
5235	2019/03/02	03:09:36	6,814	-73,25	149,0	1,2	Zapatoca, Santander
5236	2019/03/02	03:13:56	6,406	-73,61	111,0	1,3	Santa Helena del Opón, Santander
5237	2019/03/02	03:22:45	6,784	-73,155	139,0	1,5	Los Santos, Santander
5238	2019/03/02	03:33:22	6,796	-73,145	144,0	1,4	Los Santos, Santander
5239	2019/03/02	04:01:45	5,283	-73,729	147,0	1,6	Lenguazaque, Cundinamarca

N	FECHA	H:M:S	LAT	LON	Z	M	UBICACIÓN
5240	2019/03/02	04:04:09	6,776	-73,16	147,0	1,3	Los Santos, Santander
5241	2019/03/02	04:23:51	5,186	-74,626	46,0	0,8	Guaduas, Cundinamarca
5242	2019/03/02	05:04:17	6,967	-76,186	2,0	1,5	Dabeiba, Antioquia
5243	2019/03/02	05:08:08	5,015	-73,244	3,0	1,7	Macanal, Boyacá
5244	2019/03/02	05:35:58	6,762	-73,146	139,0	1,5	Los Santos, Santander
5245	2019/03/02	05:43:59	3,994	-75,605	7,0	0,9	Roncesvalles, Tolima
5246	2019/03/02	06:00:35	5,061	-73,183	4,0	2,1	Campohermoso, Boyacá
5247	2019/03/02	06:05:47	4,992	-73,26	0,0	1,1	Macanal, Boyacá
5248	2019/03/02	06:12:41	7,911	-73,921	36,0	1,1	Simití, Bolívar
5249	2019/03/02	06:13:38	5,089	-73,207	0,0	1,3	Miraflores, Boyacá
5250	2019/03/02	06:25:57	9,26	-73,158	132,0	1,6	Norte Colombia
5251	2019/03/02	06:28:49	8,434	-73,093	140,0	1,6	San Calixto, Norte de Santander
5252	2019/03/02	06:35:52	7,232	-73,95	89,0	1,1	Yondó (Casabe), Antioquia
5253	2019/03/02	06:36:53	7,93	-73,665	102,0	1,0	San Martín, Cesar
5254	2019/03/02	06:46:17	11,053	-73,906	13,0	1,5	Santa Marta, Magdalena
5255	2019/03/02	06:49:58	6,789	-73,164	143,0	1,5	Los Santos, Santander
5256	2019/03/02	07:01:32	4,391	-75,834	33,0	0,9	Caicedonia, Valle del Cauca
5257	2019/03/02	07:01:52	6,859	-73,378	123,0	1,2	San Vicente de Chucurí, Santander
5258	2019/03/02	07:18:25	7,888	-73,253	132,0	0,8	Ábrego, Norte de Santander
5259	2019/03/02	07:30:50	6,762	-73,158	140,0	1,1	Los Santos, Santander
5260	2019/03/02	07:40:35	8,838	-73,668	93,0	1,3	Pelaya, Cesar
5261	2019/03/02	08:10:05	4,25	-76,703	41,0	1,1	El Litoral del San Juan (Docordó), Chocó
5262	2019/03/02	08:13:06	7,311	-72,063	1,0	1,6	Norte de Colombia
5263	2019/03/02	08:27:43	6,771	-73,121	139,0	1,9	Los Santos, Santander
5264	2019/03/02	08:32:33	6,959	-73,087	148,0	1,5	Piedecuesta, Santander
5265	2019/03/02	08:35:13	5,2	-73,744	137,0	1,7	Suesca, Cundinamarca
5266	2019/03/02	08:38:38	6,789	-73,121	146,0	1,9	Los Santos, Santander
5267	2019/03/02	08:49:50	6,348	-73,835	97,0	1,1	Landázuri, Santander
5268	2019/03/02	08:58:03	0,812	-77,932	4,0	3,2	Área de influencia volcán Chiles
5269	2019/03/02	08:59:23	6,818	-73,145	152,0	2,1	Los Santos, Santander
5270	2019/03/02	09:19:25	6,797	-73,139	146,0	2,5	Los Santos, Santander
5271	2019/03/02	09:46:11	6,775	-73,18	142,0	2,0	Los Santos, Santander
5272	2019/03/02	09:59:54	6,787	-73,134	142,0	1,6	Los Santos, Santander
5273	2019/03/02	10:03:55	2,996	-75,988	0,0	1,2	Área de influencia Volcán Nevado del Huila
5274	2019/03/02	10:07:32	6,804	-73,202	142,0	1,6	Zapatoca, Santander
5275	2019/03/02	11:26:06	6,775	-73,173	137,0	1,4	Los Santos, Santander
5276	2019/03/02	12:08:45	6,333	-73,592	115,0	1,5	Santa Helena del Opón, Santander
5277	2019/03/02	12:22:28	6,958	-73,53	116,0	1,0	San Vicente de Chucurí, Santander
5278	2019/03/02	12:57:19	6,1	-73,806	103,0	1,1	El Peñón, Santander
5279	2019/03/02	13:14:16	7,386	-73,178	135,0	1,3	Rionegro, Santander
5280	2019/03/02	13:53:21	6,86	-73,365	117,0	1,1	San Vicente de Chucurí, Santander
5281	2019/03/02	13:57:31	6,755	-73,17	133,0	1,5	Los Santos, Santander
5282	2019/03/02	14:02:07	5,664	-74,01	114,0	1,6	Pauna, Boyacá
5283	2019/03/02	14:17:50	6,773	-73,168	146,0	1,9	Los Santos, Santander
5284	2019/03/02	14:35:47	6,821	-73,147	146,0	2,1	Los Santos, Santander
5285	2019/03/02	15:53:32	0,821	-77,626	0,0	1,8	Ipiales, Nariño

N	FECHA	H:M:S	LAT	LON	Z	M	UBICACIÓN
5286	2019/03/02	16:04:44	4,577	-73,371	0,0	1,3	Medina, Cundinamarca
5287	2019/03/02	16:21:23	6,782	-73,129	141,0	1,8	Los Santos, Santander
5288	2019/03/02	16:41:26	6,811	-73,149	149,0	2,3	Los Santos, Santander
5289	2019/03/02	17:06:21	5,929	-73,618	127,0	1,6	Barbosa, Santander
5290	2019/03/02	17:23:29	2,305	-78,429	38,0	2,0	Mosquera, Nariño
5291	2019/03/02	17:29:42	6,812	-73,147	146,0	1,8	Los Santos, Santander
5292	2019/03/02	17:32:32	5,12	-73,422	0,0	1,4	La Capilla, Boyacá
5293	2019/03/02	17:39:24	5,168	-73,502	5,0	1,3	Úmbita, Boyacá
5294	2019/03/02	17:47:52	6,699	-73,179	134,0	1,7	Villanueva, Santander
5295	2019/03/02	18:11:38	10,501	-73,409	85,0	1,5	Valledupar, Cesar
5296	2019/03/02	18:17:57	6,472	-73,208	13,0	2,0	Socorro, Santander
5297	2019/03/02	18:26:34	4,698	-76,479	39,0	1,7	Sipí, Chocó
5298	2019/03/02	19:10:52	6,861	-73,164	120,0	1,6	Los Santos, Santander
5299	2019/03/02	19:40:51	6,772	-73,197	139,0	1,5	Los Santos, Santander
5300	2019/03/02	19:55:20	0,0	-75,272	2,0	2,4	Puerto Leguizamo, Putumayo
5301	2019/03/02	19:58:15	7,772	-73,242	122,0	1,2	La Esperanza, Norte de Santander
5302	2019/03/02	20:19:47	6,835	-73,153	149,0	3,5	Los Santos, Santander
5303	2019/03/02	20:41:57	7,268	-76,292	13,0	1,2	Ituango, Antioquia
5304	2019/03/02	21:10:43	6,822	-73,188	147,0	2,7	Zapatoca, Santander
5305	2019/03/02	22:09:52	4,399	-73,812	4,0	1,2	Quetame, Cundinamarca
5306	2019/03/02	22:14:28	6,797	-73,17	147,0	1,9	Los Santos, Santander
5307	2019/03/02	22:18:29	7,19	-73,99	19,0	0,7	Yondó (Casabe), Antioquia
5308	2019/03/02	22:39:08	4,75	-76,612	29,0	2,3	Nóvita, Chocó
5309	2019/03/02	23:11:01	5,068	-73,281	4,0	1,4	Garagoa, Boyacá
5310	2019/03/02	23:13:11	5,065	-73,348	22,0	1,1	Garagoa, Boyacá
5311	2019/03/02	23:40:54	5,036	-73,226	0,0	2,0	Campohermoso, Boyacá
5312	2019/03/03	00:05:22	6,143	-73,776	112,0	1,1	Bolívar, Santander
5313	2019/03/03	00:30:10	6,925	-73,424	119,0	1,3	San Vicente de Chucurí, Santander
5314	2019/03/03	00:32:14	11,087	-73,613	13,0	1,4	Dibulla, la Guajira
5315	2019/03/03	01:02:41	3,036	-75,944	1,0	1,2	Área de influencia Volcán Nevado del Huila
5316	2019/03/03	01:08:28	6,815	-73,178	141,0	1,8	Los Santos, Santander
5317	2019/03/03	01:24:07	6,578	-73,514	111,0	2,3	El Carmen, Santander
5318	2019/03/03	01:27:11	6,043	-73,834	88,0	1,2	El Peñón, Santander
5319	2019/03/03	01:53:53	6,827	-73,134	147,0	2,3	Los Santos, Santander
5320	2019/03/03	01:57:20	6,901	-73,194	141,0	1,7	Zapatoca, Santander
5321	2019/03/03	02:01:19	6,825	-73,21	148,0	1,2	Zapatoca, Santander
5322	2019/03/03	02:03:56	7,573	-73,548	113,0	1,0	Rionegro, Santander
5323	2019/03/03	02:05:58	6,028	-73,542	132,0	1,4	San José de Pare, Boyacá
5324	2019/03/03	02:36:55	6,825	-73,178	148,0	1,8	Los Santos, Santander
5325	2019/03/03	02:40:32	6,866	-73,168	146,0	1,4	Los Santos, Santander
5326	2019/03/03	02:58:10	6,841	-73,199	141,0	1,7	Zapatoca, Santander
5327	2019/03/03	03:11:40	6,803	-73,202	143,0	1,4	Zapatoca, Santander
5328	2019/03/03	03:15:25	5,042	-73,214	3,0	2,0	Campohermoso, Boyacá
5329	2019/03/03	03:46:55	7,649	-73,599	95,0	0,9	Rionegro, Santander
5330	2019/03/03	03:50:52	6,827	-73,115	146,0	2,4	Los Santos, Santander
5331	2019/03/03	03:56:43	6,866	-73,193	140,0	1,5	Zapatoca, Santander

N	FECHA	H:M:S	LAT	LON	Z	M	UBICACIÓN
5332	2019/03/03	04:01:26	6,804	-73,136	149,0	2,5	Los Santos, Santander
5333	2019/03/03	04:23:05	7,259	-73,267	132,0	1,1	Lebrija, Santander
5334	2019/03/03	04:33:54	6,75	-73,136	149,0	1,6	Los Santos, Santander
5335	2019/03/03	04:44:28	7,762	-73,464	110,0	1,5	San Alberto, Cesar
5336	2019/03/03	04:47:07	2,381	-75,578	22,0	1,2	Gigante, Huila
5337	2019/03/03	04:48:36	5,011	-73,253	4,0	1,5	Macanal, Boyacá
5338	2019/03/03	05:11:49	6,975	-73,124	150,0	1,8	Girón, Santander
5339	2019/03/03	05:16:58	6,784	-73,145	141,0	1,8	Los Santos, Santander
5340	2019/03/03	05:22:44	6,811	-73,184	147,0	1,5	Los Santos, Santander
5341	2019/03/03	05:23:35	4,824	-77,638	32,0	1,6	Océano Pacífico
5342	2019/03/03	05:28:28	5,04	-73,238	0,0	1,7	Macanal, Boyacá
5343	2019/03/03	05:29:54	2,265	-75,573	16,0	1,2	Garzón, Huila
5344	2019/03/03	05:44:21	6,82	-73,152	148,0	2,2	Los Santos, Santander
5345	2019/03/03	05:48:20	8,228	-74,622	1,0	1,3	Montecristo, Bolívar
5346	2019/03/03	05:54:58	9,219	-74,414	30,0	1,0	Mompós, Bolívar
5347	2019/03/03	06:16:38	5,034	-73,223	0,0	2,1	Campohermoso, Boyacá
5348	2019/03/03	06:32:34	6,796	-73,166	148,0	1,9	Los Santos, Santander
5349	2019/03/03	06:40:02	8,051	-73,807	34,0	0,4	Puerto Wilches, Santander
5350	2019/03/03	06:46:44	5,27	-76,134	74,0	1,4	Pueblo Rico, Risaralda
5351	2019/03/03	06:48:31	6,802	-73,176	145,0	1,6	Los Santos, Santander
5352	2019/03/03	06:52:24	7,477	-73,2	126,0	1,1	El Playón, Santander
5353	2019/03/03	06:54:43	6,795	-73,147	143,0	1,7	Los Santos, Santander
5354	2019/03/03	07:13:19	4,21	-76,508	98,0	1,4	El Litoral del San Juan (Docordó), Chocó
5355	2019/03/03	07:20:09	6,863	-73,204	145,0	1,8	Zapatoca, Santander
5356	2019/03/03	07:31:01	6,384	-73,68	106,0	1,4	Vélez, Santander
5357	2019/03/03	07:41:45	4,786	-76,149	102,0	1,8	El Cairo, Valle del Cauca
5358	2019/03/03	07:49:01	3,501	-74,538	17,0	1,0	Uribe, Meta
5359	2019/03/03	08:15:05	8,506	-73,629	93,0	1,0	La Gloria, Cesar
5360	2019/03/03	08:25:48	2,455	-76,648	14,0	0,9	Popayán, Cauca
5361	2019/03/03	08:25:52	6,857	-76,238	0,0	0,9	Frontino, Antioquia
5362	2019/03/03	08:27:31	1,893	-76,078	4,0	1,5	Pitalito, Huila
5363	2019/03/03	08:44:02	9,187	-73,657	86,0	1,6	Curumaní, Cesar
5364	2019/03/03	08:48:56	5,006	-75,952	114,0	1,1	Santuario, Risaralda
5365	2019/03/03	09:08:17	7,422	-73,208	128,0	1,4	Rionegro, Santander
5366	2019/03/03	09:17:28	9,105	-73,693	0,0	1,3	Chimichagua, Cesar
5367	2019/03/03	09:53:30	7,453	-73,241	137,0	1,2	El Playón, Santander
5368	2019/03/03	10:00:51	6,805	-73,141	146,0	1,9	Los Santos, Santander
5369	2019/03/03	10:17:27	6,844	-73,186	145,0	1,8	Zapatoca, Santander
5370	2019/03/03	10:24:50	6,804	-73,123	152,0	2,6	Los Santos, Santander
5371	2019/03/03	10:57:38	8,641	-73,606	90,0	1,6	La Gloria, Cesar
5372	2019/03/03	11:39:48	5,63	-74,38	82,0	1,1	Yacopí, Cundinamarca
5373	2019/03/03	11:55:46	5,435	-73,797	142,0	2,2	Susa, Cundinamarca
5374	2019/03/03	12:26:08	2,099	-76,711	12,0	1,4	La Vega, Cauca
5375	2019/03/03	12:31:08	6,815	-73,258	144,0	1,7	Zapatoca, Santander
5376	2019/03/03	12:31:27	6,843	-73,108	147,0	1,9	Los Santos, Santander
5377	2019/03/03	12:54:16	3,596	-76,705	55,0	1,1	Dagua, Valle del Cauca

N	FECHA	H:M:S	LAT	LON	Z	M	UBICACIÓN
5378	2019/03/03	13:42:52	2,958	-75,974	1,0	1,4	Planadas, Tolima
5379	2019/03/03	13:46:36	6,84	-73,171	143,0	1,8	Zapatoca, Santander
5380	2019/03/03	13:55:15	6,786	-73,164	141,0	1,9	Los Santos, Santander
5381	2019/03/03	14:10:45	7,884	-73,33	122,0	1,1	Ábrego, Norte de Santander
5382	2019/03/03	14:24:55	6,995	-72,943	4,0	1,1	Piedecuesta, Santander
5383	2019/03/03	14:51:05	6,972	-73,383	165,0	1,0	Zapatoca, Santander
5384	2019/03/03	14:57:48	6,866	-73,208	146,0	1,5	Zapatoca, Santander
5385	2019/03/03	15:44:12	6,812	-73,151	139,0	1,5	Los Santos, Santander
5386	2019/03/03	15:52:02	6,907	-73,158	145,0	1,5	Girón, Santander
5387	2019/03/03	16:07:55	9,182	-73,39	111,0	1,5	Curumaní, Cesar
5388	2019/03/03	16:08:41	4,178	-75,448	4,0	2,8	Rovira, Tolima
5389	2019/03/03	16:43:55	6,76	-73,17	146,0	1,4	Los Santos, Santander
5390	2019/03/03	16:59:14	3,988	-75,559	30,0	1,2	Roncesvalles, Tolima
5391	2019/03/03	17:02:12	8,618	-73,646	94,0	1,3	La Gloria, Cesar
5392	2019/03/03	17:04:38	6,797	-73,192	138,0	1,9	Los Santos, Santander
5393	2019/03/03	17:12:59	4,15	-78,119	4,0	1,8	Océano Pacifico
5394	2019/03/03	18:59:29	2,484	-75,472	5,0	1,6	Hobo, Huila
5395	2019/03/03	19:07:12	7,652	-73,349	118,0	2,0	La Esperanza, Norte de Santander
5396	2019/03/03	19:50:59	5,423	-73,777	132,0	1,9	Fúquene, Cundinamarca
5397	2019/03/03	20:02:23	6,797	-73,183	146,0	1,7	Los Santos, Santander
5398	2019/03/03	20:14:23	6,818	-73,145	144,0	2,2	Los Santos, Santander
5399	2019/03/03	20:27:24	7,516	-73,144	132,0	1,4	El Playón, Santander
5400	2019/03/03	20:33:37	8,105	-73,42	3,0	1,1	Rio de Oro, Cesar
5401	2019/03/03	20:39:59	7,566	-73,198	156,0	1,2	El Playón, Santander
5402	2019/03/03	20:43:36	0,401	-77,312	0,0	1,7	Ipiales, Nariño
5403	2019/03/03	21:19:33	6,803	-73,147	148,0	1,7	Los Santos, Santander
5404	2019/03/03	21:23:23	0,986	-77,504	0,0	1,9	Iles, Nariño
5405	2019/03/03	21:39:24	5,341	-73,882	135,0	1,5	Carmen de Carupa, Cundinamarca
5406	2019/03/03	21:50:12	7,428	-73,2	131,0	1,5	Rionegro, Santander
5407	2019/03/03	21:53:50	5,271	-74,15	114,0	1,3	San Cayetano, Cundinamarca
5408	2019/03/03	22:03:13	6,814	-73,174	143,0	1,6	Los Santos, Santander
5409	2019/03/03	22:10:28	7,748	-73,25	126,0	1,3	La Esperanza, Norte de Santander
5410	2019/03/03	22:16:02	6,779	-73,174	143,0	1,6	Los Santos, Santander
5411	2019/03/03	22:17:10	4,913	-73,312	23,0	1,1	Chivor, Boyacá
5412	2019/03/03	22:27:00	5,519	-76,552	27,0	1,5	Lloró, Chocó
5413	2019/03/03	22:29:27	6,875	-73,294	128,0	1,5	Betulia, Santander
5414	2019/03/03	23:46:18	5,514	-73,036	1,0	1,5	Tota, Boyacá
5415	2019/03/04	00:11:49	5,81	-74,318	76,0	1,3	Puerto Boyacá, Boyacá
5416	2019/03/04	01:01:37	10,686	-72,868	48,0	1,9	El Molino, la Guajira
5417	2019/03/04	01:06:00	7,278	-73,288	122,0	1,8	Lebrija, Santander
5418	2019/03/04	01:46:20	4,847	-73,203	0,0	1,7	San Luis de Gaceno, Boyacá
5419	2019/03/04	02:02:07	6,811	-73,187	145,0	1,4	Zapatoca, Santander
5420	2019/03/04	02:06:49	5,421	-73,758	141,0	2,0	Fúquene, Cundinamarca
5421	2019/03/04	02:27:51	6,329	-73,59	119,0	1,2	Santa Helena del Opón, Santander
5422	2019/03/04	02:31:25	3,047	-75,986	0,0	1,0	Planadas, Tolima
5423	2019/03/04	02:37:30	6,792	-73,184	144,0	1,2	Los Santos, Santander

N	FECHA	H:M:S	LAT	LON	Z	M	UBICACIÓN
5424	2019/03/04	02:42:01	6,766	-73,166	145,0	1,2	Los Santos, Santander
5425	2019/03/04	02:48:08	6,784	-73,182	142,0	1,4	Los Santos, Santander
5426	2019/03/04	02:57:38	4,832	-74,782	79,0	1,1	Ambalema, Tolima
5427	2019/03/04	03:42:46	6,84	-73,14	152,0	2,5	Los Santos, Santander
5428	2019/03/04	03:54:41	6,808	-73,151	147,0	2,1	Los Santos, Santander
5429	2019/03/04	03:57:29	7,563	-73,799	81,0	1,2	Puerto Wilches, Santander
5430	2019/03/04	03:59:02	6,813	-73,132	150,0	2,3	Los Santos, Santander
5431	2019/03/04	04:09:12	6,292	-73,52	126,0	1,0	Contratación, Santander
5432	2019/03/04	04:22:00	12,095	-72,749	14,0	1,9	Mar Caribe
5433	2019/03/04	04:37:19	7,409	-73,236	134,0	1,4	Rionegro, Santander
5434	2019/03/04	05:13:15	6,866	-73,136	149,0	2,2	Los Santos, Santander
5435	2019/03/04	05:22:03	11,924	-73,247	21,0	1,9	Mar Caribe
5436	2019/03/04	05:27:04	7,302	-75,115	8,0	1,2	Anorí, Antioquia
5437	2019/03/04	05:49:11	6,762	-73,362	124,0	1,0	Galán, Santander
5438	2019/03/04	05:51:12	3,011	-75,98	0,0	1,0	Área de influencia Volcán Nevado del Huila
5439	2019/03/04	05:52:25	4,621	-81,375	0,0	2,7	Océano Pacífico
5440	2019/03/04	05:57:48	6,776	-73,166	146,0	1,7	Los Santos, Santander
5441	2019/03/04	06:38:09	6,867	-73,29	125,0	2,0	Zapatoca, Santander
5442	2019/03/04	06:42:48	6,877	-73,339	127,0	1,3	San Vicente de Chucurí, Santander
5443	2019/03/04	06:52:34	4,83	-76,387	82,0	2,3	San José del Palmar, Chocó
5444	2019/03/04	06:55:07	3,033	-75,968	4,0	3,3	Área de influencia volcán Nevado del Huila
5445	2019/03/04	06:57:32	7,379	-73,268	126,0	1,5	Rionegro, Santander
5446	2019/03/04	07:13:17	5,566	-73,843	130,0	2,0	Chiquiquirá, Boyacá
5447	2019/03/04	07:43:40	5,265	-73,716	151,0	2,9	Lenguazaque, Cundinamarca
5448	2019/03/04	08:07:05	4,688	-76,202	90,0	2,7	El Cairo, Valle del Cauca
5449	2019/03/04	08:13:28	3,717	-76,892	29,0	1,2	Buenaventura, Valle del Cauca
5450	2019/03/04	08:22:50	6,82	-73,168	145,0	1,7	Los Santos, Santander
5451	2019/03/04	08:25:27	8,564	-73,442	137,0	1,2	El Carmen, Norte de Santander
5452	2019/03/04	08:32:28	6,765	-73,186	144,0	1,7	Los Santos, Santander
5453	2019/03/04	08:38:04	3,358	-76,321	82,0	0,7	Candelaria, Valle del Cauca
5454	2019/03/04	08:55:40	6,786	-73,158	147,0	2,7	Los Santos, Santander
5455	2019/03/04	09:25:57	7,484	-74,14	14,0	0,5	San Pablo, Bolívar
5456	2019/03/04	09:29:39	5,45	-74,038	115,0	1,7	Coper, Boyacá
5457	2019/03/04	09:47:10	6,823	-73,195	145,0	1,5	Zapatoca, Santander
5458	2019/03/04	09:49:07	5,007	-78,253	49,0	2,0	Océano Pacífico
5459	2019/03/04	10:11:25	5,555	-74,016	106,0	1,6	Maripí, Boyacá
5460	2019/03/04	10:21:09	6,806	-73,212	146,0	1,9	Zapatoca, Santander
5461	2019/03/04	10:24:17	5,85	-74,006	97,0	1,6	La Belleza, Santander
5462	2019/03/04	10:32:54	6,848	-73,156	146,0	2,1	Los Santos, Santander
5463	2019/03/04	11:09:04	5,276	-73,743	145,0	2,4	Cucunubá, Cundinamarca
5464	2019/03/04	11:14:59	8,244	-73,428	110,0	1,7	Rio de Oro, Cesar
5465	2019/03/04	11:30:49	5,818	-73,854	102,0	1,2	Jesús María, Santander
5466	2019/03/04	11:55:02	6,124	-73,502	127,0	1,4	San Benito, Santander
5467	2019/03/04	11:57:34	4,524	-76,112	98,0	1,8	La Unión, Valle del Cauca
5468	2019/03/04	12:35:59	6,504	-73,585	113,0	1,1	Santa Helena del Opón, Santander
5469	2019/03/04	12:37:44	7,657	-73,872	75,0	2,2	San Pablo, Bolívar

N	FECHA	H:M:S	LAT	LON	Z	M	UBICACIÓN
5470	2019/03/04	13:07:09	6,842	-73,224	141,0	1,8	Zapatoca, Santander
5471	2019/03/04	13:11:35	6,796	-73,189	139,0	1,6	Los Santos, Santander
5472	2019/03/04	13:56:11	4,319	-76,883	79,0	2,1	El Litoral del San Juan (Docordó), Chocó
5473	2019/03/04	14:01:01	3,803	-76,277	115,0	1,3	Guacarí, Valle del Cauca
5474	2019/03/04	14:12:34	3,019	-75,983	5,0	1,3	Área de influencia volcán Nevado del Huila
5475	2019/03/04	14:43:44	6,817	-73,112	143,0	2,0	Los Santos, Santander
5476	2019/03/04	15:17:08	8,638	-77,431	0,0	1,9	Panama-Colombia región fronteriza
5477	2019/03/04	16:03:58	6,815	-73,168	145,0	1,7	Los Santos, Santander
5478	2019/03/04	16:07:34	6,812	-73,184	145,0	1,8	Los Santos, Santander
5479	2019/03/04	16:16:30	6,767	-73,184	149,0	1,6	Los Santos, Santander
5480	2019/03/04	16:18:52	2,328	-76,987	128,0	1,9	El Tambo, Cauca
5481	2019/03/04	16:42:19	3,02	-76,19	63,0	1,3	Toribío, Cauca
5482	2019/03/04	17:02:04	6,817	-73,182	144,0	2,0	Los Santos, Santander
5483	2019/03/04	17:04:01	5,372	-72,809	0,0	1,9	Recetor, Casanare
5484	2019/03/04	17:40:42	6,841	-73,194	144,0	1,4	Zapatoca, Santander
5485	2019/03/04	18:05:09	4,814	-76,204	104,0	2,7	El Cairo, Valle del Cauca
5486	2019/03/04	18:59:14	6,821	-73,156	149,0	1,9	Los Santos, Santander
5487	2019/03/04	19:10:08	6,505	-72,097	112,0	1,5	Tame, Arauca
5488	2019/03/04	19:46:10	6,823	-73,193	145,0	2,0	Zapatoca, Santander
5489	2019/03/04	19:51:00	6,804	-73,144	145,0	2,0	Los Santos, Santander
5490	2019/03/04	20:30:21	3,186	-74,621	4,0	1,4	Uribe, Meta
5491	2019/03/04	20:35:03	6,813	-73,15	146,0	2,2	Los Santos, Santander
5492	2019/03/04	20:37:33	7,101	-76,126	97,0	1,9	Dabeiba, Antioquia
5493	2019/03/04	20:37:42	8,375	-74,219	26,0	1,1	Norosi, Bolívar
5494	2019/03/04	20:42:42	6,827	-73,166	142,0	1,5	Los Santos, Santander
5495	2019/03/04	21:03:13	6,228	-77,682	3,0	2,7	Océano Pacifico
5496	2019/03/04	22:08:58	6,893	-73,21	153,0	1,3	Zapatoca, Santander
5497	2019/03/04	22:14:12	6,793	-73,113	142,0	1,9	Los Santos, Santander
5498	2019/03/04	22:20:31	9,074	-72,989	137,0	2,0	Teorama, Norte de Santander
5499	2019/03/04	22:52:35	3,312	-74,467	19,0	2,3	Uribe, Meta
5500	2019/03/04	23:02:21	6,842	-73,124	145,0	2,2	Los Santos, Santander
5501	2019/03/04	23:27:47	3,019	-75,973	1,0	1,2	Área de influencia Volcán Nevado del Huila
5502	2019/03/04	23:31:33	5,439	-72,823	0,0	1,8	Aquitania, Boyacá
5503	2019/03/05	01:12:21	6,817	-73,178	143,0	1,7	Los Santos, Santander
5504	2019/03/05	01:17:05	6,782	-73,202	148,0	1,7	Zapatoca, Santander
5505	2019/03/05	01:18:46	7,474	-73,182	133,0	1,1	El Playón, Santander
5506	2019/03/05	01:27:31	6,785	-73,144	142,0	1,8	Los Santos, Santander
5507	2019/03/05	01:35:45	6,654	-73,074	88,0	1,5	Curití, Santander
5508	2019/03/05	01:54:00	4,388	-75,998	0,0	1,0	Zarzal, Valle del Cauca
5509	2019/03/05	01:56:11	6,788	-73,14	139,0	1,8	Los Santos, Santander
5510	2019/03/05	02:04:58	6,811	-73,192	143,0	1,6	Zapatoca, Santander
5511	2019/03/05	02:31:31	6,833	-73,161	142,0	1,9	Los Santos, Santander
5512	2019/03/05	02:59:32	5,828	-74,371	62,0	1,2	Puerto Boyacá, Boyacá
5513	2019/03/05	03:28:03	6,874	-73,372	123,0	1,4	San Vicente de Chucurí, Santander
5514	2019/03/05	03:31:20	8,94	-73,632	25,0	1,1	Pailitas, Cesar
5515	2019/03/05	03:34:09	6,854	-73,282	119,0	1,7	Zapatoca, Santander

N	FECHA	H:M:S	LAT	LON	Z	M	UBICACIÓN
5516	2019/03/05	03:36:02	5,255	-74,07	118,0	1,6	San Cayetano, Cundinamarca
5517	2019/03/05	03:42:32	2,035	-76,002	0,0	0,7	Oporapa, Huila
5518	2019/03/05	03:46:19	10,879	-73,58	22,0	1,4	Dibulla, la Guajira
5519	2019/03/05	04:14:48	6,808	-73,178	144,0	1,9	Los Santos, Santander
5520	2019/03/05	04:25:17	2,348	-75,684	16,0	1,1	Paicol, Huila
5521	2019/03/05	04:34:13	10,402	-73,16	93,0	1,4	La Paz, Cesar
5522	2019/03/05	04:46:53	6,792	-73,154	142,0	1,6	Los Santos, Santander
5523	2019/03/05	05:07:34	6,831	-73,18	147,0	1,8	Zapatoca, Santander
5524	2019/03/05	06:00:11	8,95	-73,706	32,0	1,3	Tamalameque, Cesar
5525	2019/03/05	06:29:09	6,784	-73,165	147,0	1,8	Los Santos, Santander
5526	2019/03/05	06:53:37	6,808	-73,16	146,0	1,9	Los Santos, Santander
5527	2019/03/05	07:03:59	6,85	-73,175	135,0	1,7	Zapatoca, Santander
5528	2019/03/05	07:38:09	6,916	-73,185	146,0	1,8	Girón, Santander
5529	2019/03/05	07:47:38	7,348	-73,282	133,0	1,1	Rionegro, Santander
5530	2019/03/05	07:49:00	4,452	-75,022	6,0	1,6	Piedras, Tolima
5531	2019/03/05	07:53:42	7,416	-73,255	134,0	1,1	Rionegro, Santander
5532	2019/03/05	08:02:19	7,773	-74,116	6,0	1,6	Simití, Bolívar
5533	2019/03/05	08:07:42	7,43	-73,282	138,0	1,0	Rionegro, Santander
5534	2019/03/05	08:10:31	8,778	-73,361	114,0	1,4	El Carmen, Norte de Santander
5535	2019/03/05	08:16:53	8,398	-74,099	32,0	0,9	Rioviejo, Bolívar
5536	2019/03/05	08:30:38	6,827	-73,15	141,0	1,8	Los Santos, Santander
5537	2019/03/05	08:32:01	5,733	-73,944	105,0	2,0	Tununguá, Boyacá
5538	2019/03/05	08:38:41	6,846	-73,313	128,0	1,2	Zapatoca, Santander
5539	2019/03/05	08:54:26	8,598	-73,673	78,0	1,1	La Gloria, Cesar
5540	2019/03/05	09:04:19	8,609	-73,567	91,0	1,0	La Gloria, Cesar
5541	2019/03/05	09:16:19	6,827	-73,166	149,0	2,0	Los Santos, Santander
5542	2019/03/05	10:18:42	6,899	-73,154	136,0	1,5	Girón, Santander
5543	2019/03/05	10:19:56	6,85	-73,217	149,0	1,7	Zapatoca, Santander
5544	2019/03/05	10:23:11	6,812	-73,137	144,0	1,8	Los Santos, Santander
5545	2019/03/05	10:39:04	6,829	-73,165	148,0	1,9	Los Santos, Santander
5546	2019/03/05	10:59:54	4,879	-73,248	0,0	1,5	Santa María, Boyacá
5547	2019/03/05	11:02:24	8,445	-77,155	43,0	2,7	Mar Caribe
5548	2019/03/05	12:05:03	5,216	-76,096	61,0	3,0	Pueblo Rico, Risaralda
5549	2019/03/05	13:08:14	6,488	-73,6	105,0	1,3	Santa Helena del Opón, Santander
5550	2019/03/05	13:21:16	7,409	-73,282	134,0	1,2	Rionegro, Santander
5551	2019/03/05	13:44:45	6,76	-73,178	154,0	1,6	Los Santos, Santander
5552	2019/03/05	14:18:25	6,828	-73,092	145,0	2,0	Los Santos, Santander
5553	2019/03/05	14:23:28	6,795	-73,149	151,0	1,7	Los Santos, Santander
5554	2019/03/05	14:41:53	6,802	-73,184	136,0	1,3	Los Santos, Santander
5555	2019/03/05	14:50:22	6,812	-73,161	147,0	3,3	Los Santos, Santander
5556	2019/03/05	15:48:33	10,038	-72,973	4,0	1,8	Agustín Codazzi, Cesar
5557	2019/03/05	15:56:26	6,834	-73,156	149,0	3,0	Los Santos, Santander
5558	2019/03/05	16:23:57	4,486	-75,022	23,0	1,2	Alvarado, Tolima
5559	2019/03/05	16:32:26	6,849	-73,368	128,0	1,3	San Vicente de Chucurí, Santander
5560	2019/03/05	16:42:04	6,805	-73,148	146,0	1,8	Los Santos, Santander
5561	2019/03/05	17:28:33	11,496	-72,674	17,0	1,8	Manaure, la Guajira

N	FECHA	H:M:S	LAT	LON	Z	M	UBICACIÓN
5562	2019/03/05	17:42:44	6,826	-73,134	144,0	1,8	Los Santos, Santander
5563	2019/03/05	17:52:36	6,794	-73,168	147,0	4,0	Los Santos, Santander
5564	2019/03/05	18:20:23	6,83	-73,196	144,0	1,6	Zapatoca, Santander
5565	2019/03/05	18:32:08	6,747	-72,996	146,0	1,8	Aratoca, Santander
5566	2019/03/05	18:39:38	6,596	-73,122	115,0	1,7	San Gil, Santander
5567	2019/03/05	19:19:17	4,095	-78,173	55,0	2,3	Océano Pacífico
5568	2019/03/05	19:42:50	6,702	-73,619	111,0	1,1	El Carmen, Santander
5569	2019/03/05	20:03:59	4,917	-73,306	0,0	1,8	Macanal, Boyacá
5570	2019/03/05	20:50:07	4,938	-73,362	0,0	1,5	Macanal, Boyacá
5571	2019/03/05	20:52:09	6,801	-73,146	145,0	1,7	Los Santos, Santander
5572	2019/03/05	22:50:03	6,779	-73,098	154,0	1,6	Los Santos, Santander
5573	2019/03/05	22:58:34	3,097	-76,179	4,0	1,5	Corinto, Cauca
5574	2019/03/05	23:17:57	6,863	-73,184	151,0	2,0	Zapatoca, Santander
5575	2019/03/05	23:34:25	6,824	-73,207	151,0	1,5	Zapatoca, Santander
5576	2019/03/05	23:43:30	2,042	-77,187	113,0	1,8	Balboa, Cauca
5577	2019/03/05	23:43:45	5,776	-74,867	0,0	1,4	Sonsón, Antioquia
5578	2019/03/05	23:51:49	5,358	-77,614	27,0	1,7	Océano Pacífico
5579	2019/03/06	00:01:32	6,796	-73,188	144,0	1,2	Los Santos, Santander
5580	2019/03/06	00:04:37	3,033	-75,947	1,0	1,7	Planadas, Tolima
5581	2019/03/06	00:07:18	3,87	-73,678	3,0	1,1	Castilla la Nueva, Meta
5582	2019/03/06	00:22:54	2,435	-75,596	14,0	1,1	Paicol, Huila
5583	2019/03/06	00:41:50	11,102	-73,794	16,0	1,7	Santa Marta, Magdalena
5584	2019/03/06	01:06:14	5,235	-76,202	95,0	2,9	Tadó, Chocó
5585	2019/03/06	01:23:42	3,744	-76,118	159,0	1,9	Ginebra, Valle del Cauca
5586	2019/03/06	01:26:48	3,024	-75,944	1,0	0,9	Planadas, Tolima
5587	2019/03/06	01:31:48	8,62	-74,732	27,0	1,3	Majagual, Sucre
5588	2019/03/06	01:36:18	6,737	-73,186	141,0	1,4	Villanueva, Santander
5589	2019/03/06	01:48:08	10,956	-74,76	10,0	4,3	Barranquilla, Atlántico
5590	2019/03/06	01:54:11	10,962	-74,756	14,0	2,4	Barranquilla, Atlántico
5591	2019/03/06	01:58:01	9,056	-74,069	18,0	1,0	El Banco, Magdalena
5592	2019/03/06	02:25:04	4,386	-76,416	96,0	1,4	Bolívar, Valle del Cauca
5593	2019/03/06	02:30:57	3,778	-76,15	143,0	1,5	Ginebra, Valle del Cauca
5594	2019/03/06	02:42:47	3,31	-74,478	17,0	2,0	Uribe, Meta
5595	2019/03/06	02:54:46	5,966	-72,426	1,0	3,6	Chita, Boyacá
5596	2019/03/06	02:58:15	7,075	-76,29	12,0	2,4	Dabeiba, Antioquia
5597	2019/03/06	02:58:34	3,22	-77,341	84,0	1,7	Buenaventura, Valle del Cauca
5598	2019/03/06	03:18:05	8,358	-73,604	95,0	1,1	Aguachica, Cesar
5599	2019/03/06	03:19:27	7,803	-73,293	121,0	1,0	La Esperanza, Norte de Santander
5600	2019/03/06	03:22:29	6,669	-76,827	25,0	1,4	Murindó, Antioquia
5601	2019/03/06	03:28:59	8,333	-73,639	98,0	1,4	Aguachica, Cesar
5602	2019/03/06	04:04:17	7,656	-73,146	144,0	1,6	Cáchira, Norte de Santander
5603	2019/03/06	04:42:14	6,904	-73,186	148,0	1,6	Girón, Santander
5604	2019/03/06	05:02:13	2,999	-76,0	0,0	1,6	Planadas, Tolima
5605	2019/03/06	05:06:18	3,012	-76,01	0,0	1,4	Planadas, Tolima
5606	2019/03/06	05:12:35	6,896	-73,242	150,0	1,2	Zapatoca, Santander
5607	2019/03/06	05:24:18	7,117	-74,251	2,0	1,1	San Pablo, Bolívar

N	FECHA	H:M:S	LAT	LON	Z	M	UBICACIÓN
5608	2019/03/06	05:34:46	5,95	-73,971	10,0	1,4	Sucre, Santander
5609	2019/03/06	05:36:24	6,823	-73,161	147,0	2,4	Los Santos, Santander
5610	2019/03/06	05:56:58	6,963	-73,375	125,0	1,2	Zapatoca, Santander
5611	2019/03/06	06:03:35	9,557	-73,504	97,0	1,1	La Jagua de Ibirico, Cesar
5612	2019/03/06	06:42:10	7,72	-74,345	15,0	0,6	Santa Rosa del Sur, Bolívar
5613	2019/03/06	06:43:31	6,774	-73,166	144,0	1,7	Los Santos, Santander
5614	2019/03/06	06:48:39	6,799	-73,161	147,0	1,6	Los Santos, Santander
5615	2019/03/06	06:55:52	3,637	-76,96	52,0	2,6	Buenaventura, Valle del Cauca
5616	2019/03/06	07:13:30	6,365	-73,57	116,0	1,4	Santa Helena del Opón, Santander
5617	2019/03/06	07:28:29	2,568	-75,642	10,0	1,0	Íquira, Huila
5618	2019/03/06	07:44:37	8,439	-73,595	94,0	1,3	Aguachica, Cesar
5619	2019/03/06	07:56:41	5,155	-74,748	16,0	1,2	Honda, Tolima
5620	2019/03/06	08:05:16	2,108	-76,102	4,0	0,9	La Argentina, Huila
5621	2019/03/06	08:07:09	8,978	-74,427	21,0	1,0	Pinillos, Bolívar
5622	2019/03/06	08:26:26	4,44	-75,654	8,0	0,9	Calarcá, Quindío
5623	2019/03/06	08:41:16	6,797	-73,172	144,0	1,8	Los Santos, Santander
5624	2019/03/06	08:57:27	6,819	-73,174	138,0	1,8	Los Santos, Santander
5625	2019/03/06	08:58:33	5,305	-74,911	12,0	1,3	Mariquita, Tolima
5626	2019/03/06	09:07:25	6,805	-73,144	144,0	2,1	Los Santos, Santander
5627	2019/03/06	09:15:48	2,48	-79,411	7,0	2,2	Océano Pacífico
5628	2019/03/06	09:16:19	6,799	-73,164	143,0	1,6	Los Santos, Santander
5629	2019/03/06	09:22:16	6,816	-73,176	157,0	1,8	Los Santos, Santander
5630	2019/03/06	09:29:30	7,957	-73,099	146,0	1,3	Ábrego, Norte de Santander
5631	2019/03/06	09:53:02	3,011	-75,976	1,0	1,4	Planadas, Tolima
5632	2019/03/06	09:54:31	6,772	-73,168	144,0	1,7	Los Santos, Santander
5633	2019/03/06	10:28:27	6,804	-73,192	144,0	1,6	Zapatoca, Santander
5634	2019/03/06	11:09:07	6,744	-73,139	145,0	1,9	Los Santos, Santander
5635	2019/03/06	11:38:38	7,975	-73,336	130,0	1,2	San Martín, Cesar
5636	2019/03/06	11:43:28	7,984	-73,329	130,0	1,2	San Martín, Cesar
5637	2019/03/06	11:55:53	6,803	-73,141	149,0	2,2	Los Santos, Santander
5638	2019/03/06	12:13:47	6,824	-73,464	113,0	1,3	San Vicente de Chucurí, Santander
5639	2019/03/06	12:15:27	4,618	-76,778	57,0	1,6	Medio San Juan (Andagoya), Chocó
5640	2019/03/06	13:08:49	7,685	-73,799	51,0	0,8	Puerto Wilches, Santander
5641	2019/03/06	13:10:01	6,813	-73,147	143,0	2,0	Los Santos, Santander
5642	2019/03/06	13:31:45	6,774	-73,136	147,0	1,9	Los Santos, Santander
5643	2019/03/06	13:42:27	2,049	-75,761	4,0	1,3	Altamira, Huila
5644	2019/03/06	16:03:58	6,547	-73,463	124,0	1,4	El Carmen, Santander
5645	2019/03/06	16:44:26	5,045	-76,384	74,0	2,1	San José del Palmar, Chocó
5646	2019/03/06	17:03:49	6,77	-73,167	134,0	1,6	Los Santos, Santander
5647	2019/03/06	17:13:52	6,826	-73,403	120,0	1,6	San Vicente de Chucurí, Santander
5648	2019/03/06	17:45:23	6,821	-73,194	146,0	1,6	Zapatoca, Santander
5649	2019/03/06	18:17:02	6,366	-73,68	100,0	1,6	La Paz, Santander
5650	2019/03/06	18:51:30	6,814	-73,184	143,0	1,9	Zapatoca, Santander
5651	2019/03/06	18:59:56	2,182	-75,59	16,0	1,1	Garzón, Huila
5652	2019/03/06	19:09:39	3,0	-75,984	0,0	1,3	Planadas, Tolima
5653	2019/03/06	19:25:08	6,367	-73,598	110,0	2,2	Santa Helena del Opón, Santander

N	FECHA	H:M:S	LAT	LON	Z	M	UBICACIÓN
5654	2019/03/06	19:28:04	6,813	-73,187	141,0	1,8	Zapatoca, Santander
5655	2019/03/06	19:47:31	7,322	-73,55	103,0	1,2	Sabana de Torres, Santander
5656	2019/03/06	19:58:46	3,028	-75,924	3,0	1,1	Planadas, Tolima
5657	2019/03/06	20:01:48	3,055	-75,94	0,0	1,2	Planadas, Tolima
5658	2019/03/06	20:09:13	6,776	-73,154	138,0	1,9	Los Santos, Santander
5659	2019/03/06	20:11:57	5,686	-74,007	111,0	2,0	Pauna, Boyacá
5660	2019/03/06	20:34:32	7,465	-73,242	131,0	1,1	El Playón, Santander
5661	2019/03/06	20:47:23	3,841	-77,025	38,0	1,6	Buenaventura, Valle del Cauca
5662	2019/03/06	20:50:22	7,891	-73,933	63,0	1,5	Simití, Bolívar
5663	2019/03/06	20:54:36	6,311	-72,333	2,0	1,6	Tame, Arauca
5664	2019/03/06	22:11:41	6,82	-73,167	142,0	2,5	Los Santos, Santander
5665	2019/03/06	22:21:04	7,492	-73,041	147,0	1,5	Suratá, Santander
5666	2019/03/06	22:22:27	8,085	-73,47	126,0	1,3	San Martín, Cesar
5667	2019/03/06	22:26:07	5,105	-77,528	33,0	2,6	Océano Pacífico
5668	2019/03/06	22:32:21	4,813	-76,225	98,0	1,5	San José del Palmar, Chocó
5669	2019/03/06	22:52:12	11,234	-72,882	8,0	1,3	Riohacha, la Guajira
5670	2019/03/06	23:06:08	6,532	-73,191	5,0	1,1	Pinchote, Santander
5671	2019/03/06	23:08:13	3,332	-74,738	23,0	1,5	Colombia, Huila
5672	2019/03/06	23:08:31	6,804	-73,171	144,0	1,8	Los Santos, Santander
5673	2019/03/06	23:20:43	4,933	-73,336	3,0	1,4	Macanal, Boyacá
5674	2019/03/07	00:02:49	5,794	-73,838	95,0	1,2	Florián, Santander
5675	2019/03/07	00:06:03	6,855	-73,176	123,0	1,4	Zapatoca, Santander
5676	2019/03/07	00:17:12	6,892	-72,274	2,0	1,3	Cubará, Boyacá
5677	2019/03/07	00:23:32	6,749	-73,138	137,0	1,2	Los Santos, Santander
5678	2019/03/07	00:26:13	6,77	-73,1	141,0	1,6	Los Santos, Santander
5679	2019/03/07	00:30:54	6,796	-73,124	139,0	1,5	Los Santos, Santander
5680	2019/03/07	00:46:43	5,012	-76,186	109,0	1,6	San José del Palmar, Chocó
5681	2019/03/07	01:07:31	2,907	-76,022	8,0	1,1	Páez (Belalcázar), Cauca
5682	2019/03/07	01:37:10	6,594	-73,602	106,0	1,0	El Carmen, Santander
5683	2019/03/07	01:44:39	6,822	-73,183	145,0	1,8	Zapatoca, Santander
5684	2019/03/07	01:50:06	8,73	-75,275	86,0	2,3	San Marcos, Sucre
5685	2019/03/07	02:09:51	4,762	-76,26	76,0	1,7	El Cairo, Valle del Cauca
5686	2019/03/07	02:09:55	7,649	-75,514	40,0	1,7	Tarazá, Antioquia
5687	2019/03/07	02:13:26	5,263	-73,766	138,0	1,6	Cucunubá, Cundinamarca
5688	2019/03/07	02:43:20	6,827	-73,142	133,0	1,8	Los Santos, Santander
5689	2019/03/07	02:49:04	0,881	-77,358	4,0	1,4	Puerres, Nariño
5690	2019/03/07	03:04:17	5,735	-73,913	103,0	2,8	Tununguá, Boyacá
5691	2019/03/07	03:21:01	6,119	-73,824	91,0	0,8	El Peñón, Santander
5692	2019/03/07	03:26:23	5,8	-74,302	27,0	1,0	Puerto Boyacá, Boyacá
5693	2019/03/07	03:31:59	7,458	-73,209	132,0	1,1	El Playón, Santander
5694	2019/03/07	03:36:53	7,225	-73,114	145,0	1,4	Bucaramanga, Santander
5695	2019/03/07	03:49:49	5,565	-74,048	111,0	1,1	Maripí, Boyacá
5696	2019/03/07	04:02:48	6,848	-73,34	118,0	1,9	Zapatoca, Santander
5697	2019/03/07	04:05:13	3,527	-74,715	36,0	1,1	Colombia, Huila
5698	2019/03/07	04:23:46	6,803	-73,162	137,0	1,8	Los Santos, Santander
5699	2019/03/07	04:24:34	6,118	-73,726	108,0	1,3	Vélez, Santander

N	FECHA	H:M:S	LAT	LON	Z	M	UBICACIÓN
5700	2019/03/07	04:29:45	7,489	-76,945	62,0	1,5	Riosucio, Chocó
5701	2019/03/07	04:36:30	6,581	-73,591	111,0	1,0	El Carmen, Santander
5702	2019/03/07	04:50:22	4,73	-76,288	99,0	1,2	El Cairo, Valle del Cauca
5703	2019/03/07	05:15:56	11,013	-71,898	86,0	1,5	Cerca a la costa de Venezuela
5704	2019/03/07	05:29:08	7,556	-75,059	33,0	1,4	Zaragoza, Antioquia
5705	2019/03/07	05:34:36	6,847	-73,508	110,0	1,1	San Vicente de Chucurí, Santander
5706	2019/03/07	05:38:47	6,829	-73,143	147,0	1,6	Los Santos, Santander
5707	2019/03/07	05:51:15	9,311	-73,445	113,0	1,7	Curumaní, Cesar
5708	2019/03/07	06:11:44	5,259	-73,776	146,0	1,4	Cucunubá, Cundinamarca
5709	2019/03/07	06:28:38	5,554	-73,894	124,0	1,9	Caldas, Boyacá
5710	2019/03/07	06:57:35	6,07	-73,744	107,0	1,2	Bolívar, Santander
5711	2019/03/07	07:01:24	2,005	-75,095	5,0	1,9	Puerto Rico, Caquetá
5712	2019/03/07	07:41:19	6,891	-73,294	131,0	1,2	Betulia, Santander
5713	2019/03/07	07:49:21	6,814	-73,189	140,0	1,7	Zapatoca, Santander
5714	2019/03/07	08:01:32	5,598	-74,482	1,0	1,1	Yacopí, Cundinamarca
5715	2019/03/07	08:17:26	6,818	-73,157	149,0	3,0	Los Santos, Santander
5716	2019/03/07	08:22:40	2,992	-79,208	5,0	2,0	Océano Pacífico
5717	2019/03/07	08:26:51	7,206	-73,847	75,0	0,6	Barrancabermeja, Santander
5718	2019/03/07	09:02:39	4,729	-76,285	102,0	1,1	El Cairo, Valle del Cauca
5719	2019/03/07	09:04:45	6,809	-73,19	147,0	1,6	Zapatoca, Santander
5720	2019/03/07	09:12:29	5,272	-73,772	145,0	1,7	Cucunubá, Cundinamarca
5721	2019/03/07	09:15:22	7,81	-73,192	140,0	1,1	Ábrego, Norte de Santander
5722	2019/03/07	09:40:50	6,794	-73,184	142,0	1,4	Los Santos, Santander
5723	2019/03/07	09:45:44	6,796	-73,157	148,0	1,6	Los Santos, Santander
5724	2019/03/07	09:54:19	6,782	-73,156	147,0	1,7	Los Santos, Santander
5725	2019/03/07	10:13:01	6,819	-73,164	146,0	1,9	Los Santos, Santander
5726	2019/03/07	10:14:19	6,804	-73,182	142,0	1,4	Los Santos, Santander
5727	2019/03/07	10:47:45	3,102	-76,508	124,0	1,5	Santander de Quilichao, Cauca
5728	2019/03/07	11:04:47	3,848	-77,208	33,0	1,5	Buenaventura, Valle del Cauca
5729	2019/03/07	11:10:04	6,826	-73,194	147,0	1,7	Zapatoca, Santander
5730	2019/03/07	11:11:48	1,736	-76,233	3,0	1,8	Pitalito, Huila
5731	2019/03/07	11:24:05	7,887	-73,312	124,0	1,2	Ábrego, Norte de Santander
5732	2019/03/07	12:55:48	6,804	-73,187	145,0	1,6	Los Santos, Santander
5733	2019/03/07	13:11:07	6,828	-73,13	145,0	2,3	Los Santos, Santander
5734	2019/03/07	13:13:44	6,819	-73,156	142,0	2,2	Los Santos, Santander
5735	2019/03/07	13:39:19	6,807	-73,149	145,0	2,0	Los Santos, Santander
5736	2019/03/07	13:57:38	6,85	-73,332	145,0	1,6	Zapatoca, Santander
5737	2019/03/07	13:58:49	4,519	-76,392	117,0	1,5	Sipí, Chocó
5738	2019/03/07	15:21:31	2,986	-76,003	0,0	1,1	Planadas, Tolima
5739	2019/03/07	16:08:09	6,855	-73,434	117,0	1,2	San Vicente de Chucurí, Santander
5740	2019/03/07	16:31:14	6,77	-73,179	145,0	1,6	Los Santos, Santander
5741	2019/03/07	16:55:08	3,782	-76,987	52,0	1,6	Buenaventura, Valle del Cauca
5742	2019/03/07	16:57:18	6,806	-73,174	144,0	2,0	Los Santos, Santander
5743	2019/03/07	17:26:27	6,718	-73,177	141,0	1,8	Villanueva, Santander
5744	2019/03/07	17:49:43	3,053	-76,923	21,0	1,7	López, Cauca
5745	2019/03/07	18:09:07	3,542	-74,494	16,0	1,3	Uribe, Meta

N	FECHA	H:M:S	LAT	LON	Z	M	UBICACIÓN
5746	2019/03/07	18:52:49	6,795	-73,124	145,0	1,9	Los Santos, Santander
5747	2019/03/07	19:09:01	4,047	-76,953	56,0	1,3	Buenaventura, Valle del Cauca
5748	2019/03/07	20:18:44	2,98	-75,879	0,0	1,0	Planadas, Tolima
5749	2019/03/07	21:00:03	6,679	-71,91	4,0	1,3	Fortul, Arauca
5750	2019/03/07	21:35:58	6,219	-72,476	0,0	1,4	Chita, Boyacá
5751	2019/03/07	21:47:56	4,497	-76,405	72,0	1,7	Sipí, Chocó
5752	2019/03/08	00:07:13	6,675	-73,295	153,0	1,3	Galán, Santander
5753	2019/03/08	00:29:43	6,815	-73,133	145,0	2,0	Los Santos, Santander
5754	2019/03/08	00:43:16	4,613	-76,37	49,0	1,3	Sipí, Chocó
5755	2019/03/08	00:58:32	6,792	-73,138	145,0	1,8	Los Santos, Santander
5756	2019/03/08	01:27:33	13,188	-81,188	3,0	2,9	Mar Caribe
5757	2019/03/08	01:27:51	2,998	-75,974	1,0	1,4	Planadas, Tolima
5758	2019/03/08	01:31:50	4,937	-76,179	104,0	1,2	San José del Palmar, Chocó
5759	2019/03/08	01:38:41	4,692	-76,145	120,0	1,9	Argelia, Valle del Cauca
5760	2019/03/08	02:11:58	7,589	-74,004	28,0	1,6	San Pablo, Bolívar
5761	2019/03/08	02:24:17	2,43	-75,394	18,0	2,0	Algeciras, Huila
5762	2019/03/08	02:42:43	6,032	-72,472	0,0	1,8	Chita, Boyacá
5763	2019/03/08	03:14:48	8,089	-73,006	3,0	1,1	Villa Caro, Norte de Santander
5764	2019/03/08	03:18:04	6,787	-73,158	142,0	1,7	Los Santos, Santander
5765	2019/03/08	03:48:03	3,763	-77,173	47,0	1,9	Cerca a la costa oeste de Colombia
5766	2019/03/08	03:48:17	6,818	-73,162	149,0	2,5	Los Santos, Santander
5767	2019/03/08	04:19:14	6,814	-73,214	142,0	1,6	Zapatoca, Santander
5768	2019/03/08	04:22:48	5,859	-74,296	15,0	1,5	Puerto Boyacá, Boyacá
5769	2019/03/08	04:32:04	6,81	-73,176	148,0	4,0	Los Santos, Santander
5770	2019/03/08	04:35:23	4,101	-75,409	3,0	2,6	San Antonio, Tolima
5771	2019/03/08	04:49:07	6,796	-73,19	148,0	1,6	Los Santos, Santander
5772	2019/03/08	04:52:38	5,065	-74,785	27,0	1,2	Armero (Guayabal), Tolima
5773	2019/03/08	05:05:21	4,274	-76,77	52,0	1,5	El Litoral del San Juan (Docordó), Chocó
5774	2019/03/08	05:30:43	3,966	-76,31	116,0	1,6	Buga, Valle del Cauca
5775	2019/03/08	05:34:52	6,841	-73,155	148,0	1,9	Los Santos, Santander
5776	2019/03/08	05:37:59	13,213	-81,164	15,0	2,6	Mar Caribe
5777	2019/03/08	05:48:19	6,8	-73,163	147,0	1,9	Los Santos, Santander
5778	2019/03/08	06:31:45	5,249	-76,101	68,0	1,3	Pueblo Rico, Risaralda
5779	2019/03/08	06:33:27	1,968	-75,888	3,0	1,2	Timaná, Huila
5780	2019/03/08	06:46:03	2,789	-76,114	0,0	1,2	Páez (Belalcázar), Cauca
5781	2019/03/08	06:46:11	7,436	-73,203	140,0	1,3	Rionegro, Santander
5782	2019/03/08	06:57:41	3,046	-75,928	1,0	1,3	Planadas, Tolima
5783	2019/03/08	07:31:16	6,605	-73,334	128,0	1,5	Hato, Santander
5784	2019/03/08	07:33:41	6,798	-73,146	146,0	1,8	Los Santos, Santander
5785	2019/03/08	07:35:43	7,634	-73,463	111,0	1,1	La Esperanza, Norte de Santander
5786	2019/03/08	08:16:47	10,966	-73,728	4,0	1,3	Santa Marta, Magdalena
5787	2019/03/08	08:41:51	6,372	-73,509	117,0	1,2	Contratación, Santander
5788	2019/03/08	09:04:45	7,878	-73,225	122,0	1,7	Ábrego, Norte de Santander
5789	2019/03/08	09:07:15	3,677	-75,685	5,0	1,4	Chaparral, Tolima
5790	2019/03/08	09:28:44	6,678	-73,666	103,0	1,1	El Carmen, Santander
5791	2019/03/08	09:32:55	3,248	-74,734	4,0	1,3	Colombia, Huila

N	FECHA	H:M:S	LAT	LON	Z	M	UBICACIÓN
5792	2019/03/08	09:37:56	7,647	-73,534	107,0	1,1	Rionegro, Santander
5793	2019/03/08	09:39:47	6,787	-73,197	138,0	1,7	Los Santos, Santander
5794	2019/03/08	10:12:53	7,514	-74,798	4,0	1,9	Zaragoza, Antioquia
5795	2019/03/08	10:41:55	7,604	-74,143	63,0	1,2	Simití, Bolívar
5796	2019/03/08	11:45:40	6,835	-73,162	142,0	2,9	Los Santos, Santander
5797	2019/03/08	11:48:54	6,782	-73,13	147,0	1,9	Los Santos, Santander
5798	2019/03/08	11:50:02	3,548	-74,307	4,0	1,6	Uribe, Meta
5799	2019/03/08	13:41:55	6,797	-73,126	142,0	1,9	Los Santos, Santander
5800	2019/03/08	14:10:40	6,824	-73,128	140,0	1,9	Los Santos, Santander
5801	2019/03/08	15:02:24	6,794	-73,126	139,0	1,6	Los Santos, Santander
5802	2019/03/08	15:09:11	8,381	-73,788	88,0	1,0	Morales, Bolívar
5803	2019/03/08	15:11:55	7,251	-75,779	28,0	1,2	Ituango, Antioquia
5804	2019/03/08	15:30:24	6,815	-73,134	147,0	2,2	Los Santos, Santander
5805	2019/03/08	15:33:12	4,399	-75,314	13,0	1,0	Ibagué, Tolima
5806	2019/03/08	15:46:25	6,8	-73,128	143,0	2,2	Los Santos, Santander
5807	2019/03/08	15:56:43	8,053	-74,165	79,0	1,1	Santa Rosa del Sur, Bolívar
5808	2019/03/08	16:17:43	8,958	-73,597	82,0	1,3	Pailitas, Cesar
5809	2019/03/08	16:51:11	6,833	-73,184	149,0	1,6	Zapatoca, Santander
5810	2019/03/08	17:15:54	6,346	-72,32	4,0	1,6	El Cocuy, Boyacá
5811	2019/03/08	17:30:41	6,449	-73,482	122,0	1,0	Santa Helena del Opón, Santander
5812	2019/03/08	17:38:56	6,61	-74,856	51,0	1,4	Yolombó, Antioquia
5813	2019/03/08	18:14:57	7,407	-73,237	138,0	1,1	Rionegro, Santander
5814	2019/03/08	19:18:10	6,871	-73,144	144,0	2,0	Los Santos, Santander
5815	2019/03/08	19:27:57	6,806	-73,183	147,0	1,5	Los Santos, Santander
5816	2019/03/08	19:34:11	2,57	-77,011	92,0	1,6	El Tambo, Cauca
5817	2019/03/08	20:08:27	6,825	-73,173	145,0	2,1	Los Santos, Santander
5818	2019/03/08	20:33:47	6,851	-73,347	159,0	1,3	San Vicente de Chucurí, Santander
5819	2019/03/08	21:00:26	6,81	-73,182	144,0	1,8	Los Santos, Santander
5820	2019/03/08	21:31:08	4,678	-76,194	2,0	2,5	Versalles, Valle del Cauca
5821	2019/03/08	21:33:43	4,666	-76,199	4,0	2,2	Versalles, Valle del Cauca
5822	2019/03/08	22:14:36	6,814	-73,145	146,0	1,6	Los Santos, Santander
5823	2019/03/08	22:55:59	6,816	-73,142	138,0	2,0	Los Santos, Santander
5824	2019/03/08	23:14:21	6,226	-73,822	103,0	1,2	Landázuri, Santander
5825	2019/03/09	00:16:27	2,57	-74,316	17,0	1,2	Uribe, Meta
5826	2019/03/09	00:21:54	6,815	-73,472	114,0	1,1	San Vicente de Chucurí, Santander
5827	2019/03/09	00:29:39	6,812	-73,118	144,0	2,1	Los Santos, Santander
5828	2019/03/09	01:40:34	2,54	-74,383	3,0	1,4	La Macarena, Meta
5829	2019/03/09	01:47:54	6,805	-73,138	146,0	1,7	Los Santos, Santander
5830	2019/03/09	01:49:10	6,81	-73,163	145,0	1,7	Los Santos, Santander
5831	2019/03/09	01:57:50	3,006	-76,013	0,0	2,1	Planadas, Tolima
5832	2019/03/09	01:59:46	3,026	-76,022	0,0	1,1	Planadas, Tolima
5833	2019/03/09	02:05:29	7,754	-74,03	72,0	1,0	Simití, Bolívar
5834	2019/03/09	02:16:54	6,737	-73,184	140,0	1,3	Villanueva, Santander
5835	2019/03/09	02:29:59	6,415	-73,48	132,0	1,1	Santa Helena del Opón, Santander
5836	2019/03/09	02:45:28	6,807	-73,184	148,0	1,5	Los Santos, Santander
5837	2019/03/09	02:51:04	5,261	-73,768	142,0	1,5	Cucunubá, Cundinamarca

N	FECHA	H:M:S	LAT	LON	Z	M	UBICACIÓN
5838	2019/03/09	02:55:15	3,47	-74,559	14,0	1,3	Uribe, Meta
5839	2019/03/09	03:12:08	7,418	-73,254	134,0	1,1	Rionegro, Santander
5840	2019/03/09	03:13:24	6,818	-73,174	146,0	2,0	Los Santos, Santander
5841	2019/03/09	03:21:18	2,946	-74,754	9,0	1,0	Uribe, Meta
5842	2019/03/09	03:23:30	6,559	-73,557	118,0	1,5	El Carmen, Santander
5843	2019/03/09	03:45:27	6,83	-73,166	148,0	1,9	Los Santos, Santander
5844	2019/03/09	03:55:53	6,766	-73,188	142,0	1,7	Los Santos, Santander
5845	2019/03/09	04:00:44	3,439	-74,305	4,0	3,1	Uribe, Meta
5846	2019/03/09	04:40:05	7,187	-74,616	46,0	1,0	Segovia, Antioquia
5847	2019/03/09	04:44:34	5,655	-73,45	0,0	1,6	Chíquiza, Boyacá
5848	2019/03/09	04:58:35	6,811	-73,144	146,0	2,4	Los Santos, Santander
5849	2019/03/09	05:05:02	4,866	-77,721	38,0	1,9	Océano Pacifico
5850	2019/03/09	05:19:53	8,536	-73,458	96,0	1,1	El Carmen, Norte de Santander
5851	2019/03/09	05:20:02	4,003	-76,84	57,0	1,1	Calima (El Darién), Valle del Cauca
5852	2019/03/09	05:58:33	7,998	-73,165	144,0	1,3	Ábrego, Norte de Santander
5853	2019/03/09	05:59:20	6,58	-73,412	119,0	2,2	Hato, Santander
5854	2019/03/09	06:04:48	3,943	-76,267	112,0	1,5	Buga, Valle del Cauca
5855	2019/03/09	06:08:35	6,766	-73,222	133,0	1,5	Zapatoca, Santander
5856	2019/03/09	06:10:47	6,834	-73,172	149,0	3,2	Los Santos, Santander
5857	2019/03/09	06:28:29	6,245	-73,723	106,0	1,3	Vélez, Santander
5858	2019/03/09	06:47:30	6,748	-73,149	143,0	1,8	Los Santos, Santander
5859	2019/03/09	07:04:22	3,219	-74,405	0,0	1,0	Uribe, Meta
5860	2019/03/09	07:09:09	6,883	-73,3	123,0	1,9	Betulia, Santander
5861	2019/03/09	07:24:11	13,223	-81,249	0,0	2,5	Mar Caribe
5862	2019/03/09	07:26:48	7,375	-73,477	111,0	1,2	Sabana de Torres, Santander
5863	2019/03/09	07:28:03	5,31	-76,642	65,0	1,4	Unión Panamericana (Animas), Chocó
5864	2019/03/09	07:30:20	7,487	-73,925	27,0	0,6	San Pablo, Bolívar
5865	2019/03/09	07:31:47	4,438	-76,204	102,0	2,1	Roldanillo, Valle del Cauca
5866	2019/03/09	07:43:20	6,887	-73,291	136,0	1,1	Betulia, Santander
5867	2019/03/09	07:53:21	6,808	-73,052	150,0	1,4	Los Santos, Santander
5868	2019/03/09	08:13:13	7,09	-76,17	0,0	1,2	Dabeiba, Antioquia
5869	2019/03/09	08:33:06	6,444	-74,623	51,0	1,1	Puerto Berrío, Antioquia
5870	2019/03/09	08:33:38	6,79	-73,168	147,0	1,8	Los Santos, Santander
5871	2019/03/09	08:37:04	6,789	-73,195	151,0	1,7	Los Santos, Santander
5872	2019/03/09	08:44:00	2,466	-75,284	10,0	1,2	Algeciras, Huila
5873	2019/03/09	08:50:02	6,738	-73,192	137,0	1,8	Villanueva, Santander
5874	2019/03/09	08:52:02	12,501	-75,062	0,0	2,3	Mar Caribe
5875	2019/03/09	09:03:13	6,835	-73,153	150,0	2,6	Los Santos, Santander
5876	2019/03/09	09:22:12	6,828	-73,11	151,0	2,1	Los Santos, Santander
5877	2019/03/09	09:35:02	7,499	-77,001	30,0	1,5	Riosucio, Chocó
5878	2019/03/09	09:54:57	6,833	-73,196	145,0	1,9	Zapatoca, Santander
5879	2019/03/09	09:58:03	4,159	-76,767	61,0	1,2	El Litoral del San Juan (Docordó), Chocó
5880	2019/03/09	10:05:16	6,064	-73,684	114,0	1,7	Vélez, Santander
5881	2019/03/09	10:13:37	1,916	-76,038	4,0	1,4	Pitalito, Huila
5882	2019/03/09	10:23:55	6,827	-73,18	146,0	1,9	Zapatoca, Santander
5883	2019/03/09	10:31:56	8,159	-77,483	32,0	1,7	Panama-Colombia

N	FECHA	H:M:S	LAT	LON	Z	M	UBICACIÓN
5884	2019/03/09	10:38:40	6,305	-73,66	118,0	1,0	La Paz, Santander
5885	2019/03/09	11:32:57	6,812	-73,202	140,0	1,8	Zapatoca, Santander
5886	2019/03/09	11:48:16	6,799	-73,162	147,0	2,2	Los Santos, Santander
5887	2019/03/09	12:02:10	3,882	-76,241	130,0	1,7	Buga, Valle del Cauca
5888	2019/03/09	12:11:01	6,862	-73,15	144,0	2,2	Los Santos, Santander
5889	2019/03/09	13:14:08	5,685	-74,007	111,0	1,8	Pauna, Boyacá
5890	2019/03/09	14:11:07	3,231	-76,437	48,0	1,4	Villa Rica, Cauca
5891	2019/03/09	14:49:30	6,531	-73,488	4,0	1,8	El Carmen, Santander
5892	2019/03/09	15:11:23	7,419	-73,276	134,0	1,3	Rionegro, Santander
5893	2019/03/09	15:14:24	2,385	-75,515	1,0	1,3	Gigante, Huila
5894	2019/03/09	16:32:28	1,935	-75,931	0,0	1,4	Timaná, Huila
5895	2019/03/09	17:34:44	6,766	-73,107	130,0	1,8	Los Santos, Santander
5896	2019/03/09	19:29:04	6,03	-76,497	13,0	1,8	Medio Atrato (Beté), Chocó
5897	2019/03/09	21:50:14	5,784	-74,43	18,0	1,0	Puerto Boyacá, Boyacá
5898	2019/03/09	22:36:40	5,382	-76,776	23,0	2,2	El Cantón del San Pablo (Managrú), Chocó
5899	2019/03/09	23:12:16	4,904	-76,367	86,0	2,8	San José del Palmar, Chocó
5900	2019/03/09	23:33:44	4,915	-73,312	0,0	3,8	Chivor, Boyacá
5901	2019/03/10	00:11:32	6,792	-73,189	142,0	1,3	Los Santos, Santander
5902	2019/03/10	00:16:19	6,842	-73,327	123,0	1,3	Zapatoca, Santander
5903	2019/03/10	00:28:07	5,282	-73,75	148,0	2,0	Cucunubá, Cundinamarca
5904	2019/03/10	00:43:42	6,822	-73,186	145,0	1,8	Zapatoca, Santander
5905	2019/03/10	00:56:43	6,822	-73,124	145,0	1,9	Los Santos, Santander
5906	2019/03/10	01:12:18	6,313	-73,657	114,0	1,4	Santa Helena del Opón, Santander
5907	2019/03/10	01:34:12	10,576	-73,492	5,0	1,5	Valledupar, Cesar
5908	2019/03/10	02:07:34	6,814	-73,158	148,0	1,9	Los Santos, Santander
5909	2019/03/10	02:09:52	4,935	-73,234	0,0	2,6	Santa María, Boyacá
5910	2019/03/10	02:17:47	6,798	-73,128	146,0	1,9	Los Santos, Santander
5911	2019/03/10	02:32:23	7,403	-73,345	127,0	1,2	Rionegro, Santander
5912	2019/03/10	02:45:59	6,844	-73,198	143,0	1,7	Zapatoca, Santander
5913	2019/03/10	03:00:54	6,8	-73,171	143,0	1,7	Los Santos, Santander
5914	2019/03/10	03:29:50	5,722	-73,964	121,0	1,7	Tununguá, Boyacá
5915	2019/03/10	03:39:59	7,488	-73,307	143,0	1,1	El Playón, Santander
5916	2019/03/10	03:44:17	3,456	-74,28	4,0	2,2	Mesetas, Meta
5917	2019/03/10	03:58:00	10,867	-73,803	4,0	1,8	Santa Marta, Magdalena
5918	2019/03/10	04:49:28	8,545	-74,201	61,0	1,2	Tiquisio (Puerto Rico), Bolívar
5919	2019/03/10	04:49:53	6,326	-73,698	4,0	1,1	La Paz, Santander
5920	2019/03/10	05:07:55	3,056	-75,943	0,0	1,0	Planadas, Tolima
5921	2019/03/10	05:16:39	8,34	-73,264	124,0	1,3	San Calixto, Norte de Santander
5922	2019/03/10	05:21:07	6,804	-73,18	146,0	1,9	Los Santos, Santander
5923	2019/03/10	05:28:51	6,816	-73,162	145,0	1,7	Los Santos, Santander
5924	2019/03/10	05:34:32	10,224	-75,238	21,0	1,5	Mahates, Bolívar
5925	2019/03/10	05:55:47	6,547	-73,524	32,0	1,1	El Carmen, Santander
5926	2019/03/10	05:57:10	6,82	-73,183	146,0	1,6	Zapatoca, Santander
5927	2019/03/10	05:59:11	6,804	-73,161	142,0	1,8	Los Santos, Santander
5928	2019/03/10	06:07:21	3,93	-76,352	125,0	1,7	Yotoco, Valle del Cauca
5929	2019/03/10	07:23:16	5,286	-73,76	148,0	2,5	Cucunubá, Cundinamarca

N	FECHA	H:M:S	LAT	LON	Z	M	UBICACIÓN
5930	2019/03/10	07:37:49	3,925	-76,306	116,0	1,7	Buga, Valle del Cauca
5931	2019/03/10	08:42:16	6,657	-76,654	18,0	2,0	Murindó, Antioquia
5932	2019/03/10	08:52:26	5,273	-73,75	148,0	2,3	Cucunubá, Cundinamarca
5933	2019/03/10	09:05:42	6,822	-73,153	145,0	1,7	Los Santos, Santander
5934	2019/03/10	09:14:08	6,409	-73,648	103,0	1,8	Santa Helena del Opón, Santander
5935	2019/03/10	09:38:12	4,245	-76,532	99,0	1,6	El Litoral del San Juan (Docordó), Chocó
5936	2019/03/10	09:44:36	6,853	-73,144	142,0	1,8	Los Santos, Santander
5937	2019/03/10	10:13:13	6,775	-73,504	111,0	1,5	El Carmen, Santander
5938	2019/03/10	10:38:21	7,113	-73,116	136,0	1,2	Bucaramanga, Santander
5939	2019/03/10	11:16:18	5,824	-76,151	41,0	1,4	El Carmen, Chocó
5940	2019/03/10	11:20:33	6,187	-73,78	110,0	1,5	Bolívar, Santander
5941	2019/03/10	11:28:46	6,826	-73,134	141,0	2,2	Los Santos, Santander
5942	2019/03/10	13:19:55	3,452	-74,28	4,0	2,1	Mesetas, Meta
5943	2019/03/10	14:25:27	9,055	-73,396	119,0	1,5	El Carmen, Norte de Santander
5944	2019/03/10	14:35:35	4,934	-76,03	114,0	1,4	El Águila, Valle del Cauca
5945	2019/03/10	14:42:19	6,802	-73,129	148,0	2,6	Los Santos, Santander
5946	2019/03/10	14:57:56	6,796	-73,159	143,0	2,0	Los Santos, Santander
5947	2019/03/10	15:02:41	6,824	-73,156	142,0	1,9	Los Santos, Santander
5948	2019/03/10	15:04:15	6,804	-73,235	141,0	1,5	Zapatoca, Santander
5949	2019/03/10	15:04:34	6,799	-73,116	147,0	1,7	Los Santos, Santander
5950	2019/03/10	15:25:40	6,795	-73,166	147,0	1,8	Los Santos, Santander
5951	2019/03/10	15:42:32	8,596	-73,026	4,0	1,4	El Tarra, Norte de Santander
5952	2019/03/10	15:56:43	10,696	-73,401	31,0	2,6	Valledupar, Cesar
5953	2019/03/10	16:15:08	6,834	-73,155	147,0	2,9	Los Santos, Santander
5954	2019/03/10	16:18:49	3,032	-75,937	7,0	1,2	Planadas, Tolima
5955	2019/03/10	16:51:47	8,815	-73,162	133,0	3,4	Teorama, Norte de Santander
5956	2019/03/10	17:24:45	6,453	-73,639	112,0	1,3	Santa Helena del Opón, Santander
5957	2019/03/10	17:55:09	6,835	-73,142	146,0	1,9	Los Santos, Santander
5958	2019/03/10	17:55:19	11,285	-72,704	0,0	1,7	Riohacha, la Guajira
5959	2019/03/10	17:58:03	6,947	-72,642	100,0	1,8	Cerrito, Santander
5960	2019/03/10	18:00:23	6,457	-73,61	109,0	1,4	Santa Helena del Opón, Santander
5961	2019/03/10	18:26:16	4,732	-76,137	114,0	1,7	Argelia, Valle del Cauca
5962	2019/03/10	18:39:35	7,356	-73,465	104,0	1,1	Sabana de Torres, Santander
5963	2019/03/10	18:53:03	6,812	-73,456	115,0	1,3	San Vicente de Chucurí, Santander
5964	2019/03/10	18:59:58	2,427	-76,369	3,0	1,0	Totoró, Cauca
5965	2019/03/10	19:03:00	7,574	-74,226	7,0	1,0	Santa Rosa del Sur, Bolívar
5966	2019/03/10	20:23:42	5,541	-73,497	144,0	1,7	Samacá, Boyacá
5967	2019/03/10	21:42:43	6,748	-73,367	115,0	2,4	Galán, Santander
5968	2019/03/10	21:50:39	5,048	-73,202	2,0	1,7	Campohermoso, Boyacá
5969	2019/03/10	22:02:14	7,445	-73,184	132,0	2,2	El Playón, Santander
5970	2019/03/10	22:10:57	4,892	-76,203	95,0	1,4	San José del Palmar, Chocó
5971	2019/03/10	22:58:10	6,803	-73,162	144,0	1,9	Los Santos, Santander
5972	2019/03/10	23:23:49	6,842	-73,783	99,0	1,2	Simacota, Santander
5973	2019/03/10	23:29:27	6,831	-73,163	149,0	2,5	Los Santos, Santander
5974	2019/03/10	23:41:01	5,597	-76,601	15,0	1,4	Atrato (Yuto), Chocó
5975	2019/03/11	00:01:45	7,332	-73,122	17,0	0,8	Rionegro, Santander

N	FECHA	H:M:S	LAT	LON	Z	M	UBICACIÓN
5976	2019/03/11	00:37:43	7,258	-77,371	19,0	2,8	Riosucio, Chocó
5977	2019/03/11	00:47:50	6,789	-73,21	144,0	1,6	Zapatoca, Santander
5978	2019/03/11	00:57:54	5,261	-74,502	0,0	2,7	Caparrapí, Cundinamarca
5979	2019/03/11	01:04:31	6,831	-73,145	143,0	1,7	Los Santos, Santander
5980	2019/03/11	02:01:36	6,665	-73,174	142,0	1,8	Villanueva, Santander
5981	2019/03/11	02:31:17	6,869	-73,135	145,0	2,7	Los Santos, Santander
5982	2019/03/11	03:01:36	2,991	-75,986	6,0	1,2	Planadas, Tolima
5983	2019/03/11	03:06:19	5,09	-75,5	119,0	1,4	Manizales, Caldas
5984	2019/03/11	03:33:31	6,827	-73,192	147,0	1,6	Zapatoca, Santander
5985	2019/03/11	04:00:37	0,808	-75,977	0,0	2,1	Puerto Guzmán, Putumayo
5986	2019/03/11	04:14:19	6,795	-73,172	140,0	1,7	Los Santos, Santander
5987	2019/03/11	04:45:03	6,798	-73,179	142,0	1,5	Los Santos, Santander
5988	2019/03/11	04:46:19	5,312	-76,598	45,0	1,5	Cértegui, Chocó
5989	2019/03/11	04:47:08	6,849	-73,288	145,0	1,6	Zapatoca, Santander
5990	2019/03/11	04:50:07	6,827	-73,179	145,0	1,8	Zapatoca, Santander
5991	2019/03/11	04:58:43	9,23	-74,17	55,0	1,3	Guamal, Magdalena
5992	2019/03/11	05:03:50	9,059	-74,018	32,0	1,1	El Banco, Magdalena
5993	2019/03/11	05:07:32	8,947	-73,627	99,0	1,2	Pailitas, Cesar
5994	2019/03/11	05:10:23	7,389	-73,269	134,0	1,3	Rionegro, Santander
5995	2019/03/11	05:13:50	5,226	-74,844	29,0	0,7	Mariquita, Tolima
5996	2019/03/11	05:15:43	6,783	-73,174	145,0	1,6	Los Santos, Santander
5997	2019/03/11	05:25:43	6,865	-73,159	147,0	1,8	Los Santos, Santander
5998	2019/03/11	05:38:06	6,812	-73,145	146,0	2,0	Los Santos, Santander
5999	2019/03/11	05:51:19	2,518	-75,374	17,0	1,3	Campoalegre, Huila
6000	2019/03/11	05:52:20	2,918	-74,815	4,0	1,6	San Vicente del Caguán, Caquetá
6001	2019/03/11	05:52:33	6,816	-73,135	148,0	1,7	Los Santos, Santander
6002	2019/03/11	06:10:32	8,515	-73,577	94,0	1,0	La Gloria, Cesar
6003	2019/03/11	06:11:32	7,432	-73,185	134,0	1,6	El Playón, Santander
6004	2019/03/11	06:33:16	5,497	-74,34	82,0	1,3	Yacopí, Cundinamarca
6005	2019/03/11	06:51:27	7,17	-77,43	49,0	2,0	Riosucio, Chocó
6006	2019/03/11	07:03:57	6,801	-73,115	149,0	1,4	Los Santos, Santander
6007	2019/03/11	07:21:17	6,072	-73,706	111,0	2,3	Vélez, Santander
6008	2019/03/11	07:34:47	6,842	-73,106	141,0	1,6	Los Santos, Santander
6009	2019/03/11	07:41:37	4,636	-74,968	28,0	1,1	Alvarado, Tolima
6010	2019/03/11	07:46:10	4,796	-74,735	25,0	1,2	Beltrán, Cundinamarca
6011	2019/03/11	07:55:15	5,281	-77,59	38,0	2,2	Océano Pacífico
6012	2019/03/11	07:56:52	5,363	-77,602	25,0	1,8	Océano Pacífico
6013	2019/03/11	07:59:40	6,081	-73,708	113,0	1,5	Vélez, Santander
6014	2019/03/11	08:10:21	2,91	-74,981	9,0	1,4	Neiva, Huila
6015	2019/03/11	08:34:19	2,025	-76,057	4,0	0,9	Oporapa, Huila
6016	2019/03/11	08:48:43	6,412	-73,699	107,0	1,7	Landázuri, Santander
6017	2019/03/11	08:49:37	7,149	-74,901	4,0	1,4	Amalfi, Antioquia
6018	2019/03/11	08:52:36	6,826	-73,213	135,0	1,9	Zapatoca, Santander
6019	2019/03/11	09:08:09	5,666	-74,377	0,0	1,1	Yacopí, Cundinamarca
6020	2019/03/11	09:20:12	2,963	-75,989	2,0	1,0	Teruel, Huila
6021	2019/03/11	09:26:46	2,994	-76,009	0,0	1,0	Planadas, Tolima

N	FECHA	H:M:S	LAT	LON	Z	M	UBICACIÓN
6022	2019/03/11	09:42:08	6,818	-73,177	141,0	2,0	Los Santos, Santander
6023	2019/03/11	09:43:29	6,835	-73,155	146,0	2,2	Los Santos, Santander
6024	2019/03/11	10:03:30	6,842	-73,094	146,0	1,6	Los Santos, Santander
6025	2019/03/11	11:15:03	5,214	-76,703	54,0	1,8	Istmina, Chocó
6026	2019/03/11	11:27:42	3,913	-76,692	65,0	1,7	Calima (El Darién), Valle del Cauca
6027	2019/03/11	11:30:46	6,78	-74,101	90,0	1,0	Puerto Parra, Santander
6028	2019/03/11	12:05:33	6,771	-73,112	144,0	1,8	Los Santos, Santander
6029	2019/03/11	13:33:30	6,058	-73,705	112,0	2,1	Vélez, Santander
6030	2019/03/11	13:35:40	7,362	-72,717	15,0	1,6	Mutiscua, Norte de Santander
6031	2019/03/11	13:37:42	6,76	-73,139	138,0	1,5	Los Santos, Santander
6032	2019/03/11	14:42:56	6,785	-73,152	144,0	1,9	Los Santos, Santander
6033	2019/03/11	14:54:25	5,88	-78,003	26,0	3,6	Océano Pacífico
6034	2019/03/11	15:02:58	7,88	-73,228	148,0	1,1	Ábrego, Norte de Santander
6035	2019/03/11	15:29:49	2,131	-75,642	12,0	1,2	Garzón, Huila
6036	2019/03/11	15:40:44	6,793	-73,114	142,0	1,9	Los Santos, Santander
6037	2019/03/11	15:40:46	6,738	-73,226	109,0	1,8	Zapatoca, Santander
6038	2019/03/11	15:45:37	6,781	-73,139	138,0	2,0	Los Santos, Santander
6039	2019/03/11	15:53:36	7,667	-73,084	159,0	1,3	Cáchira, Norte de Santander
6040	2019/03/11	16:11:13	6,756	-73,167	142,0	2,1	Los Santos, Santander
6041	2019/03/11	16:31:19	6,799	-73,184	148,0	1,3	Los Santos, Santander
6042	2019/03/11	16:38:30	3,985	-76,392	9,0	1,1	Yotoco, Valle del Cauca
6043	2019/03/11	16:38:36	6,77	-73,206	144,0	1,7	Zapatoca, Santander
6044	2019/03/11	17:07:24	3,66	-77,154	31,0	2,3	Buenaventura, Valle del Cauca
6045	2019/03/11	17:16:07	7,096	-73,302	118,0	1,1	Girón, Santander
6046	2019/03/11	17:19:56	6,84	-73,16	145,0	1,8	Los Santos, Santander
6047	2019/03/11	17:32:01	7,046	-74,546	29,0	2,5	Remedios, Antioquia
6048	2019/03/11	17:37:52	6,879	-73,521	119,0	1,1	San Vicente de Chucurí, Santander
6049	2019/03/11	18:14:01	6,868	-73,199	143,0	2,1	Zapatoca, Santander
6050	2019/03/11	18:18:36	6,788	-73,121	146,0	2,1	Los Santos, Santander
6051	2019/03/11	18:22:53	6,788	-73,161	149,0	1,9	Los Santos, Santander
6052	2019/03/11	18:45:59	6,754	-73,174	152,0	2,2	Los Santos, Santander
6053	2019/03/11	19:05:35	4,878	-76,337	74,0	1,7	San José del Palmar, Chocó
6054	2019/03/11	19:15:14	9,57	-73,672	98,0	1,5	El Paso, Cesar
6055	2019/03/11	19:23:24	9,55	-73,773	86,0	2,2	El Paso, Cesar
6056	2019/03/11	20:10:11	9,704	-74,006	77,0	2,1	Santa Ana, Magdalena
6057	2019/03/11	20:44:52	2,007	-75,998	4,0	1,5	Oporapa, Huila
6058	2019/03/11	20:49:11	6,927	-73,666	142,0	1,2	San Vicente de Chucurí, Santander
6059	2019/03/11	21:12:26	9,036	-74,382	23,0	1,6	San Fernando, Bolívar
6060	2019/03/11	21:53:11	2,134	-75,575	4,0	1,8	Garzón, Huila
6061	2019/03/11	21:55:26	6,832	-73,214	141,0	2,0	Zapatoca, Santander
6062	2019/03/11	21:56:24	4,618	-76,282	117,0	1,6	Versalles, Valle del Cauca
6063	2019/03/11	22:14:26	6,882	-73,175	141,0	1,7	Zapatoca, Santander
6064	2019/03/11	23:03:30	5,274	-73,748	149,0	2,0	Cucunubá, Cundinamarca
6065	2019/03/11	23:11:44	6,877	-73,149	148,0	1,7	Los Santos, Santander
6066	2019/03/11	23:13:22	7,74	-73,508	98,0	1,0	San Alberto, Cesar
6067	2019/03/11	23:36:09	6,812	-73,158	145,0	2,2	Los Santos, Santander

N	FECHA	H:M:S	LAT	LON	Z	M	UBICACIÓN
6068	2019/03/11	23:53:59	6,8	-73,152	148,0	1,7	Los Santos, Santander
6069	2019/03/11	23:56:52	6,809	-73,163	139,0	1,7	Los Santos, Santander
6070	2019/03/12	00:17:35	5,078	-73,255	0,0	1,7	Garagoa, Boyacá
6071	2019/03/12	00:33:05	6,543	-73,609	114,0	1,3	Simacota, Santander
6072	2019/03/12	00:44:03	7,972	-73,625	74,0	1,1	San Martín, Cesar
6073	2019/03/12	00:59:09	6,796	-73,132	144,0	1,8	Los Santos, Santander
6074	2019/03/12	01:00:56	6,618	-73,719	90,0	1,2	El Carmen, Santander
6075	2019/03/12	01:41:05	6,8	-73,177	149,0	1,4	Los Santos, Santander
6076	2019/03/12	01:58:13	7,606	-73,539	106,0	1,1	Rionegro, Santander
6077	2019/03/12	02:03:50	7,596	-73,314	124,0	1,7	Cáchira, Norte de Santander
6078	2019/03/12	02:12:55	6,808	-73,133	144,0	2,2	Los Santos, Santander
6079	2019/03/12	02:15:19	6,798	-73,156	146,0	2,1	Los Santos, Santander
6080	2019/03/12	02:24:33	8,219	-73,78	80,0	1,7	Morales, Bolívar
6081	2019/03/12	02:25:09	6,184	-73,475	132,0	1,5	Guadalupe, Santander
6082	2019/03/12	02:40:27	2,486	-75,344	12,0	1,8	Algeciras, Huila
6083	2019/03/12	02:49:14	6,852	-73,402	124,0	1,4	San Vicente de Chucurí, Santander
6084	2019/03/12	02:56:41	6,797	-73,145	140,0	1,5	Los Santos, Santander
6085	2019/03/12	02:58:03	3,594	-76,43	112,0	1,4	Palmira, Valle del Cauca
6086	2019/03/12	02:58:59	8,68	-77,476	19,0	2,2	Panama-Colombia región fronteriza
6087	2019/03/12	03:16:07	4,11	-76,78	68,0	1,0	El Litoral del San Juan (Docordó), Chocó
6088	2019/03/12	03:34:41	6,782	-73,131	141,0	1,4	Los Santos, Santander
6089	2019/03/12	03:49:15	9,438	-73,734	24,0	1,0	Chiriguaná, Cesar
6090	2019/03/12	04:01:01	2,097	-75,64	24,0	0,9	Garzón, Huila
6091	2019/03/12	04:03:01	1,94	-75,947	2,0	1,1	Timaná, Huila
6092	2019/03/12	04:29:32	7,817	-74,126	70,0	1,1	Simití, Bolívar
6093	2019/03/12	04:45:39	2,432	-75,541	21,0	0,8	Gigante, Huila
6094	2019/03/12	05:00:58	6,817	-73,166	147,0	2,7	Los Santos, Santander
6095	2019/03/12	05:16:22	6,821	-73,139	140,0	1,4	Los Santos, Santander
6096	2019/03/12	05:21:20	11,234	-74,922	96,0	1,9	Mar Caribe
6097	2019/03/12	05:21:47	4,552	-73,642	0,0	1,1	Gachalá, Cundinamarca
6098	2019/03/12	05:34:04	11,132	-74,795	14,0	1,8	Mar Caribe
6099	2019/03/12	05:43:54	6,8	-73,171	146,0	1,9	Los Santos, Santander
6100	2019/03/12	05:48:58	7,257	-73,863	93,0	1,7	Puerto Wilches, Santander
6101	2019/03/12	06:00:58	6,426	-73,773	107,0	1,2	Landázuri, Santander
6102	2019/03/12	06:14:47	1,605	-75,646	13,0	1,2	Florencia, Caquetá
6103	2019/03/12	06:47:37	4,856	-75,31	4,0	1,0	Murillo, Tolima
6104	2019/03/12	07:05:33	7,034	-76,308	0,0	1,3	Dabeiba, Antioquia
6105	2019/03/12	07:10:11	6,825	-73,184	147,0	1,4	Zapatoca, Santander
6106	2019/03/12	07:28:05	5,731	-74,002	101,0	1,3	Pauna, Boyacá
6107	2019/03/12	07:43:08	2,997	-76,004	0,0	1,0	Planadas, Tolima
6108	2019/03/12	07:46:47	3,694	-77,071	23,0	1,4	Buenaventura, Valle del Cauca
6109	2019/03/12	07:49:08	6,789	-73,151	147,0	1,7	Los Santos, Santander
6110	2019/03/12	07:50:13	2,932	-76,028	0,0	1,0	Páez (Belalcázar), Cauca
6111	2019/03/12	08:02:28	10,414	-73,298	87,0	1,6	Valledupar, Cesar
6112	2019/03/12	08:18:58	6,823	-73,162	146,0	1,5	Los Santos, Santander
6113	2019/03/12	08:19:20	3,713	-77,086	39,0	1,1	Buenaventura, Valle del Cauca

N	FECHA	H:M:S	LAT	LON	Z	M	UBICACIÓN
6114	2019/03/12	08:31:39	4,98	-73,194	0,0	1,8	Campohermoso, Boyacá
6115	2019/03/12	08:52:31	6,833	-73,174	142,0	1,6	Los Santos, Santander
6116	2019/03/12	09:20:47	0,791	-77,004	0,0	1,6	Orito, Putumayo
6117	2019/03/12	09:22:29	6,805	-73,179	149,0	1,6	Los Santos, Santander
6118	2019/03/12	09:41:15	6,778	-73,161	148,0	1,6	Los Santos, Santander
6119	2019/03/12	09:52:03	6,81	-73,156	141,0	2,2	Los Santos, Santander
6120	2019/03/12	09:55:06	6,806	-73,15	139,0	2,3	Los Santos, Santander
6121	2019/03/12	10:02:33	6,838	-73,165	146,0	1,4	Los Santos, Santander
6122	2019/03/12	10:14:13	2,395	-75,658	14,0	1,1	Paicol, Huila
6123	2019/03/12	10:15:11	7,112	-77,186	65,0	1,8	Riosucio, Chocó
6124	2019/03/12	10:26:56	7,547	-73,141	145,0	1,1	El Playón, Santander
6125	2019/03/12	10:30:58	6,817	-73,171	144,0	1,6	Los Santos, Santander
6126	2019/03/12	10:56:36	6,581	-74,65	49,0	1,2	Maceo, Antioquia
6127	2019/03/12	11:13:59	3,339	-76,251	16,0	1,4	Florida, Valle del Cauca
6128	2019/03/12	11:49:18	8,411	-74,351	33,0	0,7	Tiquisio (Puerto Rico), Bolívar
6129	2019/03/12	11:57:03	6,791	-73,177	145,0	1,4	Los Santos, Santander
6130	2019/03/12	12:10:29	6,806	-73,196	140,0	1,5	Zapatoca, Santander
6131	2019/03/12	12:36:50	6,342	-72,059	24,0	1,6	Tame, Arauca
6132	2019/03/12	12:40:58	7,449	-73,208	135,0	2,1	Rionegro, Santander
6133	2019/03/12	12:51:53	6,801	-73,185	145,0	1,7	Los Santos, Santander
6134	2019/03/12	12:53:48	6,836	-73,2	148,0	2,1	Zapatoca, Santander
6135	2019/03/12	13:48:41	6,89	-73,094	127,0	1,7	Los Santos, Santander
6136	2019/03/12	13:50:51	6,824	-73,196	147,0	1,9	Zapatoca, Santander
6137	2019/03/12	14:07:28	6,791	-73,152	142,0	2,0	Los Santos, Santander
6138	2019/03/12	14:12:56	3,892	-76,326	119,0	1,4	Buga, Valle del Cauca
6139	2019/03/12	14:40:49	6,832	-73,144	152,0	2,5	Los Santos, Santander
6140	2019/03/12	14:47:25	6,8	-73,123	154,0	2,1	Los Santos, Santander
6141	2019/03/12	14:57:45	6,783	-73,171	145,0	1,5	Los Santos, Santander
6142	2019/03/12	15:23:29	6,804	-73,188	143,0	1,9	Los Santos, Santander
6143	2019/03/12	15:32:14	8,614	-73,791	82,0	1,5	La Gloria, Cesar
6144	2019/03/12	15:35:07	6,954	-71,567	29,0	1,9	Araucuita, Arauca
6145	2019/03/12	15:37:19	6,824	-73,155	147,0	2,0	Los Santos, Santander
6146	2019/03/12	16:24:17	6,769	-73,178	160,0	1,5	Los Santos, Santander
6147	2019/03/12	16:27:18	6,867	-73,203	139,0	1,7	Zapatoca, Santander
6148	2019/03/12	16:39:34	4,07	-76,564	67,0	1,8	El Litoral del San Juan (Docordó), Chocó
6149	2019/03/12	16:43:52	6,822	-73,256	143,0	1,7	Zapatoca, Santander
6150	2019/03/12	17:40:47	8,592	-73,294	91,0	1,2	Teorama, Norte de Santander
6151	2019/03/12	17:41:53	10,609	-73,542	5,0	1,3	Pueblo Bello, Cesar
6152	2019/03/12	17:53:10	0,763	-77,893	9,0	2,9	Área de influencia Volcán Chiles
6153	2019/03/12	19:03:13	2,076	-75,715	22,0	1,1	Altamira, Huila
6154	2019/03/12	20:16:44	7,162	-76,06	0,0	1,3	Dabeiba, Antioquia
6155	2019/03/12	20:27:36	2,477	-75,59	15,0	1,6	Tesalia, Huila
6156	2019/03/12	21:46:10	6,806	-73,16	140,0	1,4	Los Santos, Santander
6157	2019/03/12	22:01:29	6,807	-73,139	133,0	1,7	Los Santos, Santander
6158	2019/03/12	22:27:25	6,75	-72,928	133,0	1,9	Cepitá, Santander
6159	2019/03/12	22:30:03	6,738	-73,499	108,0	1,4	El Carmen, Santander

N	FECHA	H:M:S	LAT	LON	Z	M	UBICACIÓN
6160	2019/03/12	22:50:03	1,994	-75,969	4,0	1,4	Elías, Huila
6161	2019/03/12	23:55:00	5,534	-73,91	126,0	1,3	Buenavista, Boyacá
6162	2019/03/12	23:55:31	6,794	-73,126	140,0	1,6	Los Santos, Santander
6163	2019/03/13	00:07:09	6,356	-73,279	198,0	1,7	Confines, Santander
6164	2019/03/13	00:34:53	6,828	-73,128	148,0	2,1	Los Santos, Santander
6165	2019/03/13	00:41:12	8,855	-73,474	20,0	1,0	Pailitas, Cesar
6166	2019/03/13	01:13:28	4,396	-77,881	23,0	1,6	Océano Pacífico
6167	2019/03/13	02:01:06	7,694	-73,637	91,0	1,0	Rionegro, Santander
6168	2019/03/13	03:05:47	7,607	-74,046	79,0	1,1	San Pablo, Bolívar
6169	2019/03/13	03:23:35	6,787	-73,158	141,0	1,7	Los Santos, Santander
6170	2019/03/13	03:52:29	1,324	-76,746	17,0	1,3	Mocóa, Putumayo
6171	2019/03/13	03:57:20	0,737	-77,777	4,0	1,3	Colombia-Ecuador región fronteriza
6172	2019/03/13	04:14:42	3,004	-75,996	0,0	1,2	Planadas, Tolima
6173	2019/03/13	04:37:07	6,813	-73,159	139,0	1,9	Los Santos, Santander
6174	2019/03/13	04:37:30	6,749	-73,14	141,0	2,0	Los Santos, Santander
6175	2019/03/13	04:52:09	6,805	-73,178	147,0	1,7	Los Santos, Santander
6176	2019/03/13	04:55:31	6,798	-73,194	140,0	1,5	Los Santos, Santander
6177	2019/03/13	05:14:31	6,796	-73,166	143,0	1,8	Los Santos, Santander
6178	2019/03/13	05:18:47	6,804	-73,118	141,0	2,3	Los Santos, Santander
6179	2019/03/13	05:21:57	6,482	-73,675	105,0	0,8	Simacota, Santander
6180	2019/03/13	05:29:18	6,773	-73,175	138,0	1,7	Los Santos, Santander
6181	2019/03/13	05:34:35	6,009	-73,823	103,0	1,3	Bolívar, Santander
6182	2019/03/13	05:36:38	3,041	-75,946	0,0	1,1	Planadas, Tolima
6183	2019/03/13	06:07:21	6,78	-73,129	147,0	1,7	Los Santos, Santander
6184	2019/03/13	06:09:59	6,03	-73,682	116,0	1,0	Vélez, Santander
6185	2019/03/13	06:11:46	6,809	-73,182	145,0	1,5	Los Santos, Santander
6186	2019/03/13	07:09:32	2,866	-76,728	126,0	1,2	Suárez, Cauca
6187	2019/03/13	07:13:02	7,037	-76,23	11,0	1,2	Dabeiba, Antioquia
6188	2019/03/13	07:17:38	2,995	-75,966	8,0	1,0	Planadas, Tolima
6189	2019/03/13	07:22:18	6,725	-73,168	148,0	1,4	Villanueva, Santander
6190	2019/03/13	07:30:04	6,806	-73,163	148,0	2,2	Los Santos, Santander
6191	2019/03/13	07:33:19	2,044	-75,872	19,0	0,8	Elías, Huila
6192	2019/03/13	07:53:42	7,457	-73,233	133,0	1,1	El Playón, Santander
6193	2019/03/13	08:03:47	6,763	-73,355	127,0	1,4	Galán, Santander
6194	2019/03/13	08:14:59	6,834	-73,164	148,0	2,1	Los Santos, Santander
6195	2019/03/13	08:15:33	7,386	-73,158	4,0	1,6	Rionegro, Santander
6196	2019/03/13	08:24:33	11,537	-74,224	3,0	1,8	Mar Caribe
6197	2019/03/13	08:29:02	1,667	-76,538	3,0	2,0	Santa Rosa, Cauca
6198	2019/03/13	08:47:59	6,857	-73,172	141,0	2,0	Zapatoca, Santander
6199	2019/03/13	08:49:40	1,674	-76,555	4,0	0,9	Santa Rosa, Cauca
6200	2019/03/13	09:00:34	5,817	-74,203	31,0	1,3	Otanche, Boyacá
6201	2019/03/13	09:09:57	3,138	-78,129	49,0	1,2	Océano Pacífico
6202	2019/03/13	09:10:49	4,655	-76,019	82,0	1,0	Obando, Valle del Cauca
6203	2019/03/13	09:28:15	6,832	-73,157	140,0	1,7	Los Santos, Santander
6204	2019/03/13	10:00:22	6,871	-73,301	125,0	2,3	Zapatoca, Santander
6205	2019/03/13	10:08:07	7,459	-73,246	134,0	1,1	El Playón, Santander

N	FECHA	H:M:S	LAT	LON	Z	M	UBICACIÓN
6206	2019/03/13	10:30:28	7,376	-77,096	18,0	2,1	Riosucio, Chocó
6207	2019/03/13	10:35:50	7,122	-76,16	0,0	1,1	Dabeiba, Antioquia
6208	2019/03/13	11:12:59	6,802	-73,141	142,0	1,8	Los Santos, Santander
6209	2019/03/13	11:15:37	6,926	-73,269	129,0	1,3	Betulia, Santander
6210	2019/03/13	11:27:55	3,047	-75,942	0,0	1,0	Planadas, Tolima
6211	2019/03/13	12:15:32	6,804	-73,182	148,0	1,7	Los Santos, Santander
6212	2019/03/13	12:45:16	6,881	-73,312	127,0	1,9	Zapatoca, Santander
6213	2019/03/13	12:47:15	6,569	-73,542	113,0	1,8	El Carmen, Santander
6214	2019/03/13	12:56:09	2,156	-75,682	9,0	1,6	Garzón, Huila
6215	2019/03/13	14:59:30	6,819	-73,138	149,0	2,8	Los Santos, Santander
6216	2019/03/13	15:17:17	6,545	-73,61	117,0	1,1	Simacota, Santander
6217	2019/03/13	15:26:28	6,853	-73,156	152,0	2,0	Los Santos, Santander
6218	2019/03/13	15:26:34	6,168	-73,996	71,0	1,5	El Peñón, Santander
6219	2019/03/13	15:31:29	4,726	-76,13	131,0	1,6	Argelia, Valle del Cauca
6220	2019/03/13	15:47:34	6,851	-73,207	143,0	1,8	Zapatoca, Santander
6221	2019/03/13	15:51:55	6,77	-73,19	143,0	1,8	Los Santos, Santander
6222	2019/03/13	15:57:42	6,587	-73,394	117,0	2,7	Hato, Santander
6223	2019/03/13	15:59:49	6,826	-73,167	147,0	1,4	Los Santos, Santander
6224	2019/03/13	16:09:40	6,854	-73,206	148,0	1,8	Zapatoca, Santander
6225	2019/03/13	16:58:06	6,89	-73,106	146,0	1,8	Los Santos, Santander
6226	2019/03/13	17:08:29	4,616	-75,882	52,0	1,4	Obando, Valle del Cauca
6227	2019/03/13	17:41:33	8,744	-77,608	21,0	2,3	Panama-Colombia región fronteriza
6228	2019/03/13	17:58:37	7,694	-73,547	106,0	1,1	La Esperanza, Norte de Santander
6229	2019/03/13	18:02:51	8,616	-73,953	71,0	1,9	Rioviejo, Bolívar
6230	2019/03/13	18:40:00	8,697	-77,407	43,0	2,6	Panama-Colombia región fronteriza
6231	2019/03/13	19:58:29	5,873	-76,716	10,0	1,8	Medio Atrato (Beté), Chocó
6232	2019/03/13	20:05:55	3,895	-76,555	71,0	1,5	Calima (El Darién), Valle del Cauca
6233	2019/03/13	20:16:02	6,771	-73,13	146,0	2,1	Los Santos, Santander
6234	2019/03/13	21:43:58	4,437	-76,28	121,0	1,3	Bolívar, Valle del Cauca
6235	2019/03/13	21:58:20	6,779	-73,133	140,0	1,3	Los Santos, Santander
6236	2019/03/13	22:02:28	4,919	-75,204	1,0	0,8	Villahermosa, Tolima
6237	2019/03/13	22:12:47	6,287	-76,127	16,0	1,1	Urrao, Antioquia
6238	2019/03/13	22:13:25	6,789	-73,109	139,0	2,0	Los Santos, Santander
6239	2019/03/13	22:24:31	4,962	-74,621	13,0	1,1	Chaguaní, Cundinamarca
6240	2019/03/13	22:53:42	6,822	-73,176	148,0	1,8	Los Santos, Santander
6241	2019/03/13	23:35:04	3,047	-75,925	0,0	1,0	Planadas, Tolima
6242	2019/03/13	23:59:55	2,986	-75,968	6,0	3,0	Área de influencia Volcán Nevado del Huila
6243	2019/03/14	00:10:38	3,139	-74,422	71,0	1,2	Uribe, Meta
6244	2019/03/14	00:14:52	4,408	-76,128	123,0	1,4	Roldanillo, Valle del Cauca
6245	2019/03/14	00:41:08	6,791	-73,167	137,0	1,4	Los Santos, Santander
6246	2019/03/14	01:09:01	6,838	-73,823	17,0	1,0	Simacota, Santander
6247	2019/03/14	01:49:05	2,543	-75,632	4,0	1,0	Íquira, Huila
6248	2019/03/14	01:53:32	6,45	-73,35	131,0	1,2	Simacota, Santander
6249	2019/03/14	01:55:13	6,789	-73,175	128,0	1,2	Los Santos, Santander
6250	2019/03/14	01:57:32	6,608	-73,158	130,0	1,4	Barichara, Santander
6251	2019/03/14	01:59:56	6,056	-73,677	114,0	1,2	Chipatá, Santander

N	FECHA	H:M:S	LAT	LON	Z	M	UBICACIÓN
6252	2019/03/14	02:00:40	5,282	-73,759	147,0	1,8	Cucunubá, Cundinamarca
6253	2019/03/14	02:17:34	6,824	-73,135	149,0	1,7	Los Santos, Santander
6254	2019/03/14	02:25:24	3,517	-76,785	55,0	1,2	Dagua, Valle del Cauca
6255	2019/03/14	02:28:17	9,632	-73,571	96,0	1,3	El Paso, Cesar
6256	2019/03/14	03:00:24	6,767	-73,136	141,0	1,9	Los Santos, Santander
6257	2019/03/14	03:18:04	6,754	-73,129	136,0	1,5	Los Santos, Santander
6258	2019/03/14	03:45:34	6,794	-73,17	146,0	1,5	Los Santos, Santander
6259	2019/03/14	03:46:40	7,027	-73,512	98,0	1,1	San Vicente de Chucurí, Santander
6260	2019/03/14	03:48:45	6,755	-73,133	143,0	1,7	Los Santos, Santander
6261	2019/03/14	03:59:29	2,435	-75,539	14,0	1,6	Gigante, Huila
6262	2019/03/14	04:26:50	2,947	-74,793	4,0	1,6	Uribe, Meta
6263	2019/03/14	04:41:22	6,79	-73,158	146,0	1,8	Los Santos, Santander
6264	2019/03/14	04:58:18	6,824	-73,152	145,0	1,9	Los Santos, Santander
6265	2019/03/14	05:03:06	6,776	-73,14	142,0	1,6	Los Santos, Santander
6266	2019/03/14	05:12:12	6,803	-73,144	141,0	1,8	Los Santos, Santander
6267	2019/03/14	05:20:03	6,731	-73,092	144,0	1,6	Jordán, Santander
6268	2019/03/14	05:26:55	3,432	-79,028	63,0	2,2	Océano Pacífico
6269	2019/03/14	05:36:29	7,129	-76,009	0,0	1,6	Dabeiba, Antioquia
6270	2019/03/14	05:38:19	3,79	-77,159	53,0	1,1	Buenaventura, Valle del Cauca
6271	2019/03/14	06:09:12	6,488	-73,309	128,0	1,5	Simacota, Santander
6272	2019/03/14	06:10:57	6,772	-73,131	148,0	1,5	Los Santos, Santander
6273	2019/03/14	06:23:45	6,795	-73,154	146,0	1,3	Los Santos, Santander
6274	2019/03/14	06:34:17	6,855	-73,173	142,0	1,5	Zapatoca, Santander
6275	2019/03/14	06:48:03	6,472	-73,666	103,0	1,4	Vélez, Santander
6276	2019/03/14	06:53:03	7,551	-73,071	155,0	2,4	Suratá, Santander
6277	2019/03/14	07:19:41	6,678	-76,665	19,0	2,4	Murindó, Antioquia
6278	2019/03/14	07:30:56	3,77	-75,642	6,0	1,2	Chaparral, Tolima
6279	2019/03/14	07:43:52	5,732	-73,957	104,0	1,8	Tununguá, Boyacá
6280	2019/03/14	07:50:25	6,811	-73,192	142,0	1,6	Zapatoca, Santander
6281	2019/03/14	07:57:42	6,774	-73,164	148,0	1,6	Los Santos, Santander
6282	2019/03/14	08:46:35	6,869	-73,15	148,0	1,5	Los Santos, Santander
6283	2019/03/14	09:00:13	7,06	-76,348	1,0	1,5	Dabeiba, Antioquia
6284	2019/03/14	09:17:13	10,258	-72,725	23,0	1,8	Venezuela
6285	2019/03/14	09:45:18	6,839	-73,131	148,0	1,9	Los Santos, Santander
6286	2019/03/14	09:52:28	5,352	-74,353	17,0	1,1	Topaipf, Cundinamarca
6287	2019/03/14	10:37:39	6,875	-73,574	103,0	1,1	San Vicente de Chucurí, Santander
6288	2019/03/14	10:59:26	4,81	-74,74	12,0	1,1	Beltrán, Cundinamarca
6289	2019/03/14	11:02:54	6,754	-73,159	141,0	1,8	Los Santos, Santander
6290	2019/03/14	11:22:29	5,748	-74,3	29,0	1,4	Yacopí, Cundinamarca
6291	2019/03/14	11:23:20	5,665	-72,738	58,0	1,8	Mongua, Boyacá
6292	2019/03/14	11:52:57	6,868	-73,116	143,0	2,3	Los Santos, Santander
6293	2019/03/14	12:26:43	7,294	-73,453	104,0	1,2	Sabana de Torres, Santander
6294	2019/03/14	12:31:10	2,467	-76,603	21,0	0,8	Popayán, Cauca
6295	2019/03/14	12:59:40	4,996	-75,337	0,0	1,2	Villamaria, Caldas
6296	2019/03/14	13:33:23	6,804	-73,26	142,0	1,6	Zapatoca, Santander
6297	2019/03/14	15:07:58	6,803	-73,191	138,0	1,8	Los Santos, Santander

N	FECHA	H:M:S	LAT	LON	Z	M	UBICACIÓN
6298	2019/03/14	15:35:51	6,488	-76,912	32,0	1,7	Bojayá (Bellavista), Chocó
6299	2019/03/14	15:36:19	6,839	-73,189	141,0	1,7	Zapatoca, Santander
6300	2019/03/14	15:47:10	6,844	-73,162	143,0	1,9	Los Santos, Santander
6301	2019/03/14	16:25:30	3,482	-74,606	23,0	1,4	Uribe, Meta
6302	2019/03/14	16:28:43	6,784	-73,164	139,0	1,8	Los Santos, Santander
6303	2019/03/14	16:29:14	4,617	-73,559	0,0	1,4	Gachalá, Cundinamarca
6304	2019/03/14	16:53:54	5,583	-73,868	130,0	2,1	Caldas, Boyacá
6305	2019/03/14	17:01:58	6,286	-73,615	112,0	1,2	El Guacamayo, Santander
6306	2019/03/14	17:02:47	8,168	-74,471	38,0	1,3	Montecristo, Bolívar
6307	2019/03/14	17:30:46	6,829	-73,148	147,0	2,2	Los Santos, Santander
6308	2019/03/14	17:33:21	4,702	-76,087	96,0	1,1	Toro, Valle del Cauca
6309	2019/03/14	17:47:42	10,781	-72,478	109,0	1,6	Venezuela
6310	2019/03/14	17:48:13	5,032	-76,016	101,0	2,5	La Celia, Risaralda
6311	2019/03/14	18:00:12	6,786	-73,144	149,0	1,9	Los Santos, Santander
6312	2019/03/14	18:32:43	6,827	-73,086	142,0	1,6	Los Santos, Santander
6313	2019/03/14	19:11:04	6,787	-73,148	140,0	1,8	Los Santos, Santander
6314	2019/03/14	20:06:57	6,798	-73,154	143,0	1,9	Los Santos, Santander
6315	2019/03/14	20:49:21	5,166	-74,696	19,0	1,0	Guaduas, Cundinamarca
6316	2019/03/14	20:54:47	6,792	-73,156	146,0	1,7	Los Santos, Santander
6317	2019/03/14	21:15:44	5,491	-74,797	23,0	1,3	Victoria, Caldas
6318	2019/03/14	21:23:00	5,932	-73,774	110,0	2,4	Sucre, Santander
6319	2019/03/14	21:24:45	6,813	-73,132	148,0	2,0	Los Santos, Santander
6320	2019/03/14	21:41:17	4,193	-76,511	58,0	1,3	El Litoral del San Juan (Docordó), Chocó
6321	2019/03/14	22:12:42	5,619	-76,536	23,0	1,5	Atrato (Yuto), Chocó
6322	2019/03/14	22:15:35	5,624	-74,367	80,0	1,5	Yacopí, Cundinamarca
6323	2019/03/14	22:27:54	6,827	-73,169	144,0	1,9	Los Santos, Santander
6324	2019/03/14	22:45:18	6,897	-73,334	128,0	1,4	San Vicente de Chucurí, Santander
6325	2019/03/14	22:58:04	6,842	-73,137	147,0	2,7	Los Santos, Santander
6326	2019/03/14	23:07:32	6,938	-73,537	110,0	1,2	San Vicente de Chucurí, Santander
6327	2019/03/14	23:15:47	7,416	-73,257	131,0	1,2	Rionegro, Santander
6328	2019/03/14	23:22:14	2,668	-76,831	21,0	1,4	Cajibío, Cauca
6329	2019/03/15	01:30:03	6,835	-73,156	151,0	2,3	Los Santos, Santander
6330	2019/03/15	02:07:02	7,739	-74,154	15,0	1,0	Santa Rosa del Sur, Bolívar
6331	2019/03/15	02:09:53	6,778	-73,146	146,0	1,7	Los Santos, Santander
6332	2019/03/15	02:21:14	7,215	-74,127	71,0	1,0	Cantagallo, Bolívar
6333	2019/03/15	02:45:57	6,837	-73,106	151,0	2,2	Los Santos, Santander
6334	2019/03/15	03:05:13	6,797	-73,137	146,0	1,8	Los Santos, Santander
6335	2019/03/15	03:06:29	6,814	-73,163	146,0	2,4	Los Santos, Santander
6336	2019/03/15	03:18:03	6,807	-73,161	140,0	1,8	Los Santos, Santander
6337	2019/03/15	03:26:29	11,237	-73,226	51,0	1,8	Dibulla, la Guajira
6338	2019/03/15	03:43:05	5,755	-73,933	104,0	1,8	Albania, Santander
6339	2019/03/15	03:57:05	6,819	-73,133	149,0	2,2	Los Santos, Santander
6340	2019/03/15	04:04:13	6,825	-73,15	142,0	2,1	Los Santos, Santander
6341	2019/03/15	04:21:30	6,783	-73,163	141,0	1,6	Los Santos, Santander
6342	2019/03/15	04:33:05	6,809	-73,12	142,0	1,8	Los Santos, Santander
6343	2019/03/15	04:55:19	6,736	-73,534	101,0	1,4	El Carmen, Santander

N	FECHA	H:M:S	LAT	LON	Z	M	UBICACIÓN
6344	2019/03/15	05:02:10	6,809	-73,162	144,0	1,9	Los Santos, Santander
6345	2019/03/15	05:57:27	7,875	-73,319	120,0	0,9	Ábrego, Norte de Santander
6346	2019/03/15	06:06:43	6,838	-76,175	0,0	1,2	Uramita, Antioquia
6347	2019/03/15	06:24:03	2,126	-75,674	15,0	1,1	Garzón, Huila
6348	2019/03/15	06:29:04	6,741	-73,158	145,0	1,5	Los Santos, Santander
6349	2019/03/15	06:38:00	6,823	-73,162	144,0	1,7	Los Santos, Santander
6350	2019/03/15	06:55:38	6,654	-74,146	19,0	1,1	Cimitarra, Santander
6351	2019/03/15	07:04:07	3,972	-76,944	97,0	1,2	Buenaventura, Valle del Cauca
6352	2019/03/15	07:21:43	6,959	-73,186	124,0	1,3	Girón, Santander
6353	2019/03/15	07:39:27	6,488	-73,66	112,0	1,2	Simacota, Santander
6354	2019/03/15	07:44:02	6,869	-73,27	138,0	1,0	Betulia, Santander
6355	2019/03/15	07:49:35	5,285	-74,08	117,0	1,1	San Cayetano, Cundinamarca
6356	2019/03/15	08:00:08	6,502	-76,911	13,0	1,5	Bojayá (Bellavista), Chocó
6357	2019/03/15	08:07:43	6,389	-73,695	104,0	1,3	Vélez, Santander
6358	2019/03/15	08:08:24	6,809	-73,153	146,0	1,8	Los Santos, Santander
6359	2019/03/15	08:22:09	3,464	-74,516	20,0	1,0	Uribe, Meta
6360	2019/03/15	08:28:42	6,827	-73,165	149,0	2,0	Los Santos, Santander
6361	2019/03/15	08:52:19	6,803	-73,17	146,0	1,5	Los Santos, Santander
6362	2019/03/15	09:08:29	6,799	-73,12	138,0	1,7	Los Santos, Santander
6363	2019/03/15	10:04:52	6,32	-73,485	126,0	1,5	Contratación, Santander
6364	2019/03/15	10:08:39	6,794	-73,13	145,0	1,6	Los Santos, Santander
6365	2019/03/15	10:12:09	8,514	-73,958	77,0	1,5	Rioviejo, Bolívar
6366	2019/03/15	10:18:08	6,806	-73,16	148,0	1,8	Los Santos, Santander
6367	2019/03/15	10:42:13	6,79	-73,141	145,0	1,7	Los Santos, Santander
6368	2019/03/15	10:43:22	10,961	-73,628	38,0	1,6	Dibulla, la Guajira
6369	2019/03/15	12:25:49	3,667	-77,16	47,0	1,4	Buenaventura, Valle del Cauca
6370	2019/03/15	12:53:26	6,819	-73,175	143,0	1,7	Los Santos, Santander
6371	2019/03/15	13:01:54	2,466	-76,361	2,0	1,2	Totoró, Cauca
6372	2019/03/15	13:09:10	6,83	-73,178	148,0	2,0	Zapatoca, Santander
6373	2019/03/15	14:13:52	6,807	-73,167	147,0	1,9	Los Santos, Santander
6374	2019/03/15	14:23:48	5,21	-76,029	41,0	2,9	Pueblo Rico, Risaralda
6375	2019/03/15	14:29:25	6,799	-73,172	136,0	1,4	Los Santos, Santander
6376	2019/03/15	14:32:27	6,802	-73,135	143,0	1,8	Los Santos, Santander
6377	2019/03/15	14:34:55	4,316	-73,645	0,0	1,4	El Calvario, Meta
6378	2019/03/15	15:35:32	6,822	-73,179	143,0	2,0	Los Santos, Santander
6379	2019/03/15	16:22:28	5,271	-73,72	143,0	1,6	Lenguazaque, Cundinamarca
6380	2019/03/15	16:45:52	8,715	-73,576	99,0	1,2	La Gloria, Cesar
6381	2019/03/15	16:55:00	6,826	-73,157	147,0	1,9	Los Santos, Santander
6382	2019/03/15	16:56:41	7,748	-73,42	105,0	1,0	San Alberto, Cesar
6383	2019/03/15	17:53:19	3,041	-75,974	0,0	1,2	Planadas, Tolima
6384	2019/03/15	18:37:45	6,82	-73,144	148,0	2,5	Los Santos, Santander
6385	2019/03/15	19:03:10	2,776	-76,701	121,0	1,4	Morales, Cauca
6386	2019/03/15	19:06:17	6,83	-73,134	145,0	3,7	Los Santos, Santander
6387	2019/03/15	19:11:20	6,819	-73,198	146,0	1,7	Zapatoca, Santander
6388	2019/03/15	19:18:16	6,84	-73,151	145,0	2,2	Los Santos, Santander
6389	2019/03/15	19:42:38	3,343	-74,235	4,0	1,4	Mesetas, Meta

N	FECHA	H:M:S	LAT	LON	Z	M	UBICACIÓN
6390	2019/03/15	19:44:08	4,922	-76,175	109,0	1,7	San José del Palmar, Chocó
6391	2019/03/15	20:06:28	6,802	-73,155	148,0	3,3	Los Santos, Santander
6392	2019/03/15	20:34:41	3,809	-78,307	21,0	2,3	Océano Pacífico
6393	2019/03/15	21:08:55	7,996	-73,717	49,0	0,7	San Martín, Cesar
6394	2019/03/15	21:35:38	8,438	-73,413	97,0	1,2	González, Cesar
6395	2019/03/15	21:44:40	9,99	-73,187	115,0	1,8	Agustín Codazzi, Cesar
6396	2019/03/15	22:47:06	7,308	-73,272	118,0	1,4	Rionegro, Santander
6397	2019/03/15	22:52:57	5,097	-76,463	41,0	1,1	Condoto, Chocó
6398	2019/03/15	23:19:59	6,818	-73,155	144,0	2,5	Los Santos, Santander
6399	2019/03/15	23:53:36	6,817	-73,16	145,0	1,5	Los Santos, Santander
6400	2019/03/16	00:06:31	6,845	-73,326	122,0	1,6	Zapatoca, Santander
6401	2019/03/16	00:25:37	5,26	-76,869	40,0	1,5	Medio Baudó(Boca de Pepé), Chocó
6402	2019/03/16	00:48:34	6,789	-73,168	140,0	1,8	Los Santos, Santander
6403	2019/03/16	01:02:14	6,788	-73,16	138,0	1,5	Los Santos, Santander
6404	2019/03/16	01:20:55	6,79	-73,147	141,0	1,5	Los Santos, Santander
6405	2019/03/16	01:37:37	9,721	-73,089	47,0	1,4	Becerrill, Cesar
6406	2019/03/16	02:26:55	7,669	-73,528	106,0	1,1	La Esperanza, Norte de Santander
6407	2019/03/16	02:40:36	6,824	-73,127	137,0	1,2	Los Santos, Santander
6408	2019/03/16	02:43:39	6,746	-73,143	136,0	1,3	Los Santos, Santander
6409	2019/03/16	02:47:00	9,948	-73,039	110,0	1,8	Agustín Codazzi, Cesar
6410	2019/03/16	02:48:47	6,818	-73,151	146,0	2,4	Los Santos, Santander
6411	2019/03/16	02:59:19	4,083	-75,996	147,0	1,2	Tuluá, Valle del Cauca
6412	2019/03/16	03:14:28	5,663	-74,768	1,0	0,6	La Dorada, Caldas
6413	2019/03/16	03:16:57	4,096	-76,616	86,0	1,4	El Litoral del San Juan (Docordó), Chocó
6414	2019/03/16	03:44:22	8,79	-74,027	75,0	1,4	San Martín de Loba, Bolívar
6415	2019/03/16	04:17:23	6,802	-73,156	147,0	1,8	Los Santos, Santander
6416	2019/03/16	04:22:58	2,455	-75,515	16,0	1,4	Gigante, Huila
6417	2019/03/16	04:49:58	7,946	-74,338	77,0	1,3	Montecristo, Bolívar
6418	2019/03/16	05:04:19	5,619	-73,66	140,0	1,3	Tinjacá, Boyacá
6419	2019/03/16	05:13:41	5,687	-75,968	48,0	1,0	Andes, Antioquia
6420	2019/03/16	05:22:49	6,868	-73,331	123,0	1,4	Zapatoca, Santander
6421	2019/03/16	06:05:25	2,592	-75,295	15,0	2,0	Campoalegre, Huila
6422	2019/03/16	06:07:10	8,245	-72,915	148,0	1,4	Sardinata, Norte de Santander
6423	2019/03/16	06:11:40	4,301	-76,786	42,0	1,5	El Litoral del San Juan (Docordó), Chocó
6424	2019/03/16	06:14:14	6,287	-75,823	48,0	1,0	Ebéjico, Antioquia
6425	2019/03/16	06:14:45	9,634	-73,53	23,0	0,7	El Paso, Cesar
6426	2019/03/16	06:21:17	8,47	-74,741	14,0	1,6	Majagual, Sucre
6427	2019/03/16	06:24:49	6,85	-73,282	124,0	1,6	Zapatoca, Santander
6428	2019/03/16	06:34:32	6,864	-73,316	124,0	1,7	Zapatoca, Santander
6429	2019/03/16	06:39:45	4,806	-75,376	4,0	1,1	Villamaria, Caldas
6430	2019/03/16	06:41:52	6,782	-73,133	137,0	1,7	Los Santos, Santander
6431	2019/03/16	06:47:06	6,831	-73,127	146,0	1,8	Los Santos, Santander
6432	2019/03/16	07:06:59	9,851	-72,952	13,0	1,0	Venezuela
6433	2019/03/16	07:25:00	6,653	-73,61	113,0	1,1	El Carmen, Santander
6434	2019/03/16	07:44:37	6,812	-73,162	142,0	1,7	Los Santos, Santander
6435	2019/03/16	07:57:25	10,513	-73,918	30,0	1,5	Aracataca, Magdalena

N	FECHA	H:M:S	LAT	LON	Z	M	UBICACIÓN
6436	2019/03/16	08:00:32	6,821	-73,174	143,0	1,8	Los Santos, Santander
6437	2019/03/16	08:15:36	6,155	-74,435	66,0	1,1	Bolívar, Santander
6438	2019/03/16	08:45:55	7,2	-76,761	19,0	1,3	Carmen del Darién (Curbaradó), Chocó
6439	2019/03/16	09:04:35	6,822	-73,174	148,0	2,1	Los Santos, Santander
6440	2019/03/16	09:16:38	6,82	-73,188	134,0	1,6	Zapatoca, Santander
6441	2019/03/16	09:24:13	6,817	-73,153	146,0	1,6	Los Santos, Santander
6442	2019/03/16	09:43:48	6,776	-73,13	140,0	1,6	Los Santos, Santander
6443	2019/03/16	10:16:43	7,346	-76,472	0,0	1,4	Mutatá, Antioquia
6444	2019/03/16	10:21:37	6,954	-74,702	20,0	1,0	Remedios, Antioquia
6445	2019/03/16	10:25:35	6,93	-76,232	0,0	1,6	Dabeiba, Antioquia
6446	2019/03/16	11:21:56	8,08	-73,553	100,0	1,1	Río de Oro, Cesar
6447	2019/03/16	11:30:40	6,786	-73,158	143,0	1,5	Los Santos, Santander
6448	2019/03/16	11:32:07	6,813	-73,145	141,0	1,5	Los Santos, Santander
6449	2019/03/16	12:43:02	6,15	-73,664	119,0	1,3	Vélez, Santander
6450	2019/03/16	12:43:02	6,133	-73,675	116,0	1,3	Vélez, Santander
6451	2019/03/16	12:43:53	7,102	-71,907	4,0	1,7	Venezuela
6452	2019/03/16	12:50:56	6,044	-73,693	116,0	1,8	Chipatá, Santander
6453	2019/03/16	13:23:57	6,42	-73,605	11,0	1,2	Santa Helena del Opón, Santander
6454	2019/03/16	13:45:37	3,712	-76,896	46,0	1,4	Buenaventura, Valle del Cauca
6455	2019/03/16	13:58:12	4,59	-73,549	0,0	1,8	Gachalá, Cundinamarca
6456	2019/03/16	14:26:54	6,822	-73,174	146,0	1,7	Los Santos, Santander
6457	2019/03/16	14:51:24	7,441	-74,347	66,0	1,1	Segovia, Antioquia
6458	2019/03/16	14:56:45	7,751	-73,316	119,0	1,1	La Esperanza, Norte de Santander
6459	2019/03/16	16:01:01	3,926	-75,574	88,0	1,7	San Antonio, Tolima
6460	2019/03/16	16:50:48	4,654	-77,435	29,0	2,3	Océano Pacífico
6461	2019/03/16	17:46:40	6,831	-73,156	145,0	2,5	Los Santos, Santander
6462	2019/03/16	17:47:46	3,072	-75,929	4,0	1,4	Planadas, Tolima
6463	2019/03/16	17:58:29	6,847	-73,153	149,0	1,7	Los Santos, Santander
6464	2019/03/16	18:41:48	4,292	-76,017	89,0	1,1	Sevilla, Valle del Cauca
6465	2019/03/16	19:07:53	6,295	-73,595	116,0	1,4	El Guacamayo, Santander
6466	2019/03/16	19:16:39	5,634	-77,86	26,0	2,1	Océano Pacífico
6467	2019/03/16	19:17:14	6,807	-73,176	147,0	1,8	Los Santos, Santander
6468	2019/03/16	19:29:20	5,652	-73,992	112,0	2,0	Pauna, Boyacá
6469	2019/03/16	19:33:23	6,8	-73,155	144,0	1,9	Los Santos, Santander
6470	2019/03/16	19:36:21	5,646	-77,893	37,0	2,2	Océano Pacífico
6471	2019/03/16	20:22:36	6,784	-73,111	144,0	2,0	Los Santos, Santander
6472	2019/03/16	20:25:07	7,412	-73,383	109,0	1,0	Lebrija, Santander
6473	2019/03/16	21:08:53	5,258	-77,424	29,0	1,6	Océano Pacífico
6474	2019/03/16	21:14:07	6,835	-73,128	146,0	2,7	Los Santos, Santander
6475	2019/03/16	21:57:31	3,007	-75,982	2,0	1,4	Planadas, Tolima
6476	2019/03/16	22:23:50	7,14	-72,69	0,0	1,5	Chitagá, Norte de Santander
6477	2019/03/16	23:14:17	6,84	-73,19	143,0	1,5	Zapatoca, Santander
6478	2019/03/16	23:41:30	4,292	-76,261	125,0	1,6	Trujillo, Valle del Cauca
6479	2019/03/16	23:55:52	6,821	-73,16	148,0	1,6	Los Santos, Santander
6480	2019/03/17	00:08:05	6,511	-73,621	103,0	1,5	Santa Helena del Opón, Santander
6481	2019/03/17	00:19:14	7,661	-73,762	98,0	1,1	Puerto Wilches, Santander

N	FECHA	H:M:S	LAT	LON	Z	M	UBICACIÓN
6482	2019/03/17	00:39:43	6,82	-73,175	152,0	2,3	Los Santos, Santander
6483	2019/03/17	01:00:30	6,278	-73,56	110,0	1,4	Contratación, Santander
6484	2019/03/17	01:10:54	6,982	-76,283	12,0	1,6	Dabeiba, Antioquia
6485	2019/03/17	01:12:14	6,795	-73,143	143,0	2,1	Los Santos, Santander
6486	2019/03/17	01:24:35	6,263	-73,615	127,0	1,1	La Paz, Santander
6487	2019/03/17	02:07:02	6,862	-73,111	152,0	2,2	Los Santos, Santander
6488	2019/03/17	03:07:44	6,804	-73,18	141,0	1,8	Los Santos, Santander
6489	2019/03/17	03:19:46	6,604	-73,297	129,0	1,8	Galán, Santander
6490	2019/03/17	03:45:28	10,558	-73,665	59,0	1,6	Fundación, Magdalena
6491	2019/03/17	04:03:04	6,821	-73,175	140,0	1,6	Los Santos, Santander
6492	2019/03/17	04:16:02	3,48	-75,594	0,0	1,2	Rioblanco, Tolima
6493	2019/03/17	04:19:08	7,332	-73,071	159,0	1,9	Matanza, Santander
6494	2019/03/17	04:42:48	9,074	-74,03	32,0	1,0	El Banco, Magdalena
6495	2019/03/17	04:50:45	7,119	-73,902	80,0	0,9	Barrancabermeja, Santander
6496	2019/03/17	05:18:17	6,838	-73,182	146,0	1,5	Zapatoca, Santander
6497	2019/03/17	06:06:03	8,7	-73,594	91,0	1,2	La Gloria, Cesar
6498	2019/03/17	06:30:53	6,845	-76,169	0,0	1,3	Uramita, Antioquia
6499	2019/03/17	06:45:37	1,992	-75,933	7,0	0,9	Timaná, Huila
6500	2019/03/17	06:46:20	7,212	-73,369	112,0	1,2	Lebrija, Santander
6501	2019/03/17	06:56:04	6,079	-72,397	17,0	1,1	Chita, Boyacá
6502	2019/03/17	06:56:28	6,106	-72,379	1,0	1,7	Chita, Boyacá
6503	2019/03/17	06:58:14	6,823	-73,184	147,0	1,8	Zapatoca, Santander
6504	2019/03/17	06:59:40	6,697	-73,618	100,0	1,4	El Carmen, Santander
6505	2019/03/17	07:14:23	4,33	-76,016	86,0	1,3	Zarzal, Valle del Cauca
6506	2019/03/17	07:15:51	6,786	-73,118	143,0	1,5	Los Santos, Santander
6507	2019/03/17	07:17:37	6,797	-73,151	147,0	1,8	Los Santos, Santander
6508	2019/03/17	07:21:36	6,804	-73,17	142,0	1,5	Los Santos, Santander
6509	2019/03/17	07:42:41	6,813	-73,178	146,0	1,5	Los Santos, Santander
6510	2019/03/17	07:49:11	10,07	-72,525	152,0	4,8	Venezuela
6511	2019/03/17	07:59:11	4,358	-76,016	3,0	1,1	Zarzal, Valle del Cauca
6512	2019/03/17	08:03:21	5,924	-73,77	116,0	1,3	Sucre, Santander
6513	2019/03/17	08:44:59	3,024	-75,962	1,0	1,7	Planadas, Tolima
6514	2019/03/17	09:32:42	7,311	-77,109	11,0	1,9	Riosucio, Chocó
6515	2019/03/17	09:36:30	6,743	-73,163	145,0	1,4	Los Santos, Santander
6516	2019/03/17	09:37:35	6,909	-73,188	146,0	1,5	Girón, Santander
6517	2019/03/17	09:41:41	6,796	-73,121	148,0	1,6	Los Santos, Santander
6518	2019/03/17	09:45:12	5,644	-74,378	77,0	1,1	Yacopí, Cundinamarca
6519	2019/03/17	10:02:58	2,998	-74,722	24,0	1,5	Uribe, Meta
6520	2019/03/17	10:25:10	6,813	-73,168	146,0	1,9	Los Santos, Santander
6521	2019/03/17	10:41:40	6,84	-73,169	150,0	2,2	Los Santos, Santander
6522	2019/03/17	10:46:16	4,235	-76,777	27,0	2,0	El Litoral del San Juan (Docordó), Chocó
6523	2019/03/17	10:47:35	2,984	-75,978	0,0	1,1	Planadas, Tolima
6524	2019/03/17	11:05:01	2,893	-76,044	0,0	1,2	Páez (Belalcázar), Cauca
6525	2019/03/17	11:22:57	2,684	-75,01	4,0	1,6	San Vicente del Caguán, Caquetá
6526	2019/03/17	11:38:47	5,666	-75,996	38,0	1,3	Andes, Antioquia
6527	2019/03/17	11:51:07	7,444	-73,228	129,0	1,7	Rionegro, Santander

N	FECHA	H:M:S	LAT	LON	Z	M	UBICACIÓN
6528	2019/03/17	12:55:17	7,365	-74,165	7,0	1,1	San Pablo, Bolívar
6529	2019/03/17	12:56:17	6,975	-73,159	165,0	1,8	Girón, Santander
6530	2019/03/17	13:20:46	7,046	-74,16	6,0	1,0	Yondó (Casabe), Antioquia
6531	2019/03/17	13:24:48	6,476	-73,324	127,0	1,4	Simacota, Santander
6532	2019/03/17	13:57:40	3,689	-77,252	37,0	1,5	Océano Pacífico
6533	2019/03/17	14:41:11	2,994	-75,944	1,0	1,0	Planadas, Tolima
6534	2019/03/17	15:16:00	7,414	-73,952	23,0	1,2	Cantagallo, Bolívar
6535	2019/03/17	15:28:19	6,817	-73,145	138,0	2,1	Los Santos, Santander
6536	2019/03/17	16:34:33	6,841	-73,181	146,0	1,7	Zapatoca, Santander
6537	2019/03/17	16:41:41	8,98	-73,584	81,0	1,0	Pailitas, Cesar
6538	2019/03/17	16:46:04	6,797	-73,18	146,0	1,7	Los Santos, Santander
6539	2019/03/17	17:05:34	6,812	-73,154	142,0	1,7	Los Santos, Santander
6540	2019/03/17	17:24:40	3,123	-75,932	4,0	1,6	Planadas, Tolima
6541	2019/03/17	18:01:27	11,282	-72,825	4,0	2,0	Riohacha, la Guajira
6542	2019/03/17	18:32:23	6,847	-73,022	148,0	1,7	Piedecuesta, Santander
6543	2019/03/17	20:42:55	6,812	-73,15	147,0	2,2	Los Santos, Santander
6544	2019/03/17	21:06:56	1,888	-76,01	3,0	1,6	Pitalito, Huila
6545	2019/03/17	21:11:16	6,033	-74,317	74,0	1,2	Puerto Boyacá, Boyacá
6546	2019/03/17	21:19:10	2,232	-75,596	15,0	1,1	Garzón, Huila
6547	2019/03/17	21:26:56	6,798	-73,136	147,0	2,0	Los Santos, Santander

Tabla 4.1: Eventos durante enero-junio de 2019

N	FECHA	H:M:S	LAT	LON	Z	M	UBICACIÓN
6548	2019/03/17	21:40:57	6,815	-73,137	143,0	2,8	Los Santos, Santander
6549	2019/03/17	21:59:15	6,739	-73,161	144,0	1,3	Los Santos, Santander
6550	2019/03/17	22:04:30	6,989	-73,48	111,0	1,8	Betulia, Santander
6551	2019/03/17	22:20:24	3,533	-76,356	151,0	2,0	Palmira, Valle del Cauca
6552	2019/03/17	22:57:46	11,167	-72,8	0,0	1,6	Riohacha, la Guajira
6553	2019/03/17	23:24:10	2,97	-75,987	0,0	3,0	Área de influencia Volcán Nevado del Huila
6554	2019/03/17	23:32:16	6,851	-73,146	150,0	2,2	Los Santos, Santander
6555	2019/03/17	23:39:08	6,553	-73,511	109,0	1,8	El Carmen, Santander
6556	2019/03/17	23:50:43	6,814	-73,147	142,0	1,7	Los Santos, Santander
6557	2019/03/17	23:52:58	2,992	-75,985	1,0	1,9	Planadas, Tolima
6558	2019/03/17	23:58:22	2,992	-75,995	0,0	1,1	Planadas, Tolima
6559	2019/03/18	00:03:12	2,998	-75,987	0,0	1,2	Planadas, Tolima
6560	2019/03/18	00:38:52	7,015	-76,317	0,0	1,3	Dabeiba, Antioquia
6561	2019/03/18	00:52:19	2,993	-75,997	0,0	1,8	Planadas, Tolima
6562	2019/03/18	01:10:58	7,427	-77,253	57,0	1,7	Riosucio, Chocó
6563	2019/03/18	01:17:14	8,752	-73,719	93,0	1,1	Tamalameque, Cesar
6564	2019/03/18	01:19:30	4,021	-76,489	51,0	1,8	Calima (El Darién), Valle del Cauca
6565	2019/03/18	01:39:14	10,426	-73,608	71,0	1,4	Pueblo Bello, Cesar
6566	2019/03/18	02:53:09	3,002	-75,982	0,0	0,7	Planadas, Tolima
6567	2019/03/18	03:03:30	5,934	-73,641	121,0	2,0	Barbosa, Santander

N	FECHA	H:M:S	LAT	LOH	Z	M	UBICACIÓN
6568	2019/03/18	03:17:48	6,695	-73,287	149,0	1,3	Galán, Santander
6569	2019/03/18	03:30:31	7,43	-73,405	113,0	1,4	Rionegro, Santander
6570	2019/03/18	03:51:37	6,818	-73,15	146,0	2,3	Los Santos, Santander
6571	2019/03/18	04:03:26	7,158	-73,289	119,0	1,6	Lebrija, Santander
6572	2019/03/18	04:08:56	6,829	-73,15	147,0	2,1	Los Santos, Santander
6573	2019/03/18	04:32:07	6,785	-73,172	139,0	1,8	Los Santos, Santander
6574	2019/03/18	04:53:11	5,292	-73,757	148,0	1,9	Lenguazaque, Cundinamarca
6575	2019/03/18	05:13:28	7,244	-77,844	18,0	2,2	Juradó, Chocó
6576	2019/03/18	05:30:37	6,805	-73,178	143,0	1,5	Los Santos, Santander
6577	2019/03/18	05:42:14	3,145	-75,902	3,0	1,8	Planadas, Tolima
6578	2019/03/18	05:50:06	6,9	-73,234	145,0	1,1	Zapatoca, Santander
6579	2019/03/18	06:13:04	6,779	-73,373	117,0	1,3	San Vicente de Chucurí, Santander
6580	2019/03/18	06:20:58	8,9	-73,965	27,0	1,4	El Peñón, Bolívar
6581	2019/03/18	06:24:15	3,069	-75,96	0,0	0,9	Planadas, Tolima
6582	2019/03/18	06:53:05	6,825	-73,17	144,0	1,7	Los Santos, Santander
6583	2019/03/18	06:56:59	6,787	-73,124	147,0	1,7	Los Santos, Santander
6584	2019/03/18	07:00:49	6,79	-73,149	141,0	1,6	Los Santos, Santander
6585	2019/03/18	07:22:18	8,643	-73,598	88,0	1,5	La Gloria, Cesar
6586	2019/03/18	07:41:32	6,798	-73,202	134,0	1,7	Zapatoca, Santander
6587	2019/03/18	08:22:55	8,654	-73,563	86,0	1,4	La Gloria, Cesar
6588	2019/03/18	08:24:40	4,504	-75,671	0,0	0,8	Calarcá, Quindío
6589	2019/03/18	08:28:04	3,002	-75,991	0,0	1,0	Planadas, Tolima
6590	2019/03/18	08:42:27	6,841	-73,147	140,0	1,9	Los Santos, Santander
6591	2019/03/18	08:51:48	3,469	-74,598	36,0	0,9	Uribe, Meta
6592	2019/03/18	08:52:36	6,789	-73,156	147,0	1,7	Los Santos, Santander
6593	2019/03/18	09:33:57	6,182	-73,672	109,0	1,4	La Paz, Santander
6594	2019/03/18	09:54:02	6,824	-73,177	140,0	1,7	Los Santos, Santander
6595	2019/03/18	10:02:37	6,869	-73,089	129,0	1,6	Los Santos, Santander
6596	2019/03/18	10:02:42	3,277	-74,374	54,0	1,0	Uribe, Meta
6597	2019/03/18	10:21:01	6,711	-73,12	146,0	1,7	Jordán, Santander
6598	2019/03/18	10:40:26	10,368	-73,356	23,0	1,9	Valledupar, Cesar
6599	2019/03/18	10:46:53	6,789	-73,122	143,0	1,9	Los Santos, Santander
6600	2019/03/18	11:15:39	5,763	-73,705	73,0	1,5	Saboyá, Boyacá
6601	2019/03/18	11:27:23	2,992	-76,023	0,0	1,0	Planadas, Tolima
6602	2019/03/18	11:42:25	8,025	-73,486	86,0	1,1	San Martín, Cesar
6603	2019/03/18	12:47:41	6,834	-73,147	151,0	3,1	Los Santos, Santander
6604	2019/03/18	12:53:13	7,45	-73,208	131,0	1,2	Rionegro, Santander
6605	2019/03/18	12:55:01	6,843	-73,136	146,0	1,8	Los Santos, Santander
6606	2019/03/18	13:08:58	2,914	-76,456	22,0	0,6	Santander de Quilichao, Cauca
6607	2019/03/18	13:10:34	6,833	-73,211	147,0	1,8	Zapatoca, Santander
6608	2019/03/18	13:46:09	3,922	-76,272	119,0	1,2	Buga, Valle del Cauca
6609	2019/03/18	14:35:54	2,48	-75,492	10,0	1,0	Gigante, Huila
6610	2019/03/18	14:39:42	8,012	-74,323	66,0	1,0	Montecristo, Bolívar
6611	2019/03/18	14:56:01	6,838	-73,156	150,0	2,2	Los Santos, Santander
6612	2019/03/18	15:41:41	5,762	-74,369	82,0	1,5	Yacopí, Cundinamarca

N	FECHA	H:M:S	LAT	LON	Z	M	UBICACIÓN
6613	2019/03/18	15:46:25	6,77	-73,128	147,0	1,8	Los Santos, Santander
6614	2019/03/18	15:51:33	7,283	-73,424	103,0	1,3	Sabana de Torres, Santander
6615	2019/03/18	16:00:25	6,79	-73,148	142,0	2,0	Los Santos, Santander
6616	2019/03/18	16:05:45	2,989	-75,994	1,0	1,3	Planadas, Tolima
6617	2019/03/18	16:06:54	2,974	-75,991	0,0	1,1	Teruel, Huila
6618	2019/03/18	16:20:31	4,21	-76,103	58,0	0,9	Bugalagrande, Valle del Cauca
6619	2019/03/18	16:22:06	10,144	-74,219	23,0	1,4	Sabanas de San Angel, Magdalena
6620	2019/03/18	16:42:31	5,991	-74,089	58,0	1,0	Sucre, Santander
6621	2019/03/18	16:55:41	2,985	-75,992	1,0	1,1	Planadas, Tolima
6622	2019/03/18	17:41:23	2,98	-75,995	0,0	0,8	Planadas, Tolima
6623	2019/03/18	17:46:57	5,948	-73,646	123,0	2,3	Barbosa, Santander
6624	2019/03/18	18:11:52	6,206	-78,094	30,0	2,4	Océano Pacífico
6625	2019/03/18	18:12:09	5,659	-77,453	38,0	1,8	Océano Pacífico
6626	2019/03/18	18:21:06	4,11	-77,622	41,0	1,3	Océano Pacífico
6627	2019/03/18	18:22:48	6,786	-73,122	146,0	1,8	Los Santos, Santander
6628	2019/03/18	18:34:30	6,832	-73,125	144,0	2,4	Los Santos, Santander
6629	2019/03/18	18:43:03	2,456	-76,364	2,0	1,1	Totoró, Cauca
6630	2019/03/18	19:00:16	2,978	-75,996	0,0	1,4	Planadas, Tolima
6631	2019/03/18	19:25:38	3,213	-74,396	76,0	1,6	Uribe, Meta
6632	2019/03/18	20:18:36	6,812	-73,158	141,0	1,9	Los Santos, Santander
6633	2019/03/18	20:26:07	6,787	-73,16	143,0	2,0	Los Santos, Santander
6634	2019/03/18	21:05:09	6,774	-73,156	135,0	1,6	Los Santos, Santander
6635	2019/03/18	21:17:22	3,046	-75,95	0,0	1,1	Planadas, Tolima
6636	2019/03/18	21:44:42	6,956	-76,35	7,0	1,2	Dabeiba, Antioquia
6637	2019/03/18	21:46:33	7,546	-75,26	46,0	1,2	Cáceres, Antioquia
6638	2019/03/18	22:41:17	6,833	-73,171	132,0	1,6	Los Santos, Santander
6639	2019/03/18	22:47:48	6,785	-73,131	144,0	1,6	Los Santos, Santander
6640	2019/03/18	23:13:46	6,618	-73,601	112,0	1,1	El Carmen, Santander
6641	2019/03/18	23:28:37	6,919	-71,989	4,0	1,4	Saravena, Arauca
6642	2019/03/19	00:09:24	1,137	-76,444	0,0	1,6	Piamonte, Cauca
6643	2019/03/19	00:18:59	5,386	-73,842	144,0	1,5	Susa, Cundinamarca
6644	2019/03/19	00:29:54	6,778	-73,5	111,0	1,1	El Carmen, Santander
6645	2019/03/19	01:17:23	6,797	-73,12	142,0	1,7	Los Santos, Santander
6646	2019/03/19	01:45:31	6,752	-73,136	140,0	1,7	Los Santos, Santander
6647	2019/03/19	02:16:11	4,776	-77,51	25,0	2,0	Océano Pacífico
6648	2019/03/19	02:24:21	3,836	-76,885	44,0	1,2	Buenaventura, Valle del Cauca
6649	2019/03/19	02:43:05	6,949	-76,299	0,0	1,2	Dabeiba, Antioquia
6650	2019/03/19	02:46:51	6,749	-76,245	0,0	1,5	Frontino, Antioquia
6651	2019/03/19	02:51:58	6,796	-73,229	135,0	1,6	Zapatoca, Santander
6652	2019/03/19	03:37:56	10,08	-73,098	0,0	2,0	Agustín Codazzi, Cesar
6653	2019/03/19	04:08:19	7,778	-73,446	79,0	0,9	San Alberto, Cesar
6654	2019/03/19	04:12:59	6,794	-73,184	144,0	2,1	Los Santos, Santander
6655	2019/03/19	04:23:29	7,904	-75,677	24,0	2,4	Puerto Libertador, Córdoba
6656	2019/03/19	04:24:55	7,886	-75,7	19,0	3,1	Puerto Libertador, Córdoba

N	FECHA	H:M:S	LAT	LON	Z	M	UBICACIÓN
6657	2019/03/19	04:28:01	6,846	-73,194	144,0	1,6	Zapatoca, Santander
6658	2019/03/19	04:50:58	7,639	-73,151	147,0	1,1	Cáchira, Norte de Santander
6659	2019/03/19	04:59:31	8,067	-73,806	23,0	0,9	Puerto Wilches, Santander
6660	2019/03/19	06:04:59	2,998	-74,761	25,0	1,3	Uribe, Meta
6661	2019/03/19	06:08:04	6,835	-73,159	150,0	3,0	Los Santos, Santander
6662	2019/03/19	06:32:56	9,079	-74,035	33,0	1,1	El Banco, Magdalena
6663	2019/03/19	06:37:00	6,819	-73,175	137,0	1,7	Los Santos, Santander
6664	2019/03/19	06:43:55	6,82	-73,182	146,0	1,7	Los Santos, Santander
6665	2019/03/19	07:00:56	9,608	-73,38	107,0	1,6	La Jagua de Ibirico, Cesar
6666	2019/03/19	07:11:59	7,485	-73,442	108,0	1,3	Rionegro, Santander
6667	2019/03/19	07:14:12	6,773	-73,166	137,0	1,6	Los Santos, Santander
6668	2019/03/19	07:53:26	6,798	-73,178	145,0	1,7	Los Santos, Santander
6669	2019/03/19	08:12:42	6,808	-73,158	147,0	1,8	Los Santos, Santander
6670	2019/03/19	08:13:57	2,99	-75,999	0,0	1,9	Planadas, Tolima
6671	2019/03/19	08:16:14	6,767	-73,471	109,0	1,2	El Carmen, Santander
6672	2019/03/19	08:19:04	2,998	-75,997	1,0	0,9	Planadas, Tolima
6673	2019/03/19	08:20:22	9,52	-73,473	104,0	1,3	La Jagua de Ibirico, Cesar
6674	2019/03/19	08:24:04	2,994	-76,006	0,0	1,1	Planadas, Tolima
6675	2019/03/19	08:34:41	3,976	-77,104	74,0	1,9	Buenaventura, Valle del Cauca
6676	2019/03/19	08:55:59	6,834	-73,193	140,0	1,8	Zapatoca, Santander
6677	2019/03/19	09:03:51	6,809	-73,156	142,0	1,9	Los Santos, Santander
6678	2019/03/19	09:12:37	6,824	-76,238	0,0	1,2	Frontino, Antioquia
6679	2019/03/19	09:12:56	6,834	-73,179	140,0	1,8	Zapatoca, Santander
6680	2019/03/19	10:03:23	4,733	-76,233	97,0	1,2	El Cairo, Valle del Cauca
6681	2019/03/19	10:06:37	2,988	-75,962	2,0	1,0	Planadas, Tolima
6682	2019/03/19	10:12:31	10,154	-73,268	103,0	1,5	San Diego, Cesar
6683	2019/03/19	11:30:37	6,803	-73,127	145,0	2,3	Los Santos, Santander
6684	2019/03/19	11:58:46	6,942	-77,041	24,0	1,7	Carmen del Darién (Curbaradó), Chocó
6685	2019/03/19	12:35:30	5,782	-74,175	17,0	0,9	Otanche, Boyacá
6686	2019/03/19	12:54:52	6,058	-73,905	95,0	1,3	El Peñón, Santander
6687	2019/03/19	12:57:32	6,805	-73,158	147,0	2,0	Los Santos, Santander
6688	2019/03/19	13:35:52	6,818	-73,189	141,0	1,6	Zapatoca, Santander
6689	2019/03/19	13:50:25	8,907	-74,117	75,0	1,2	Barranco de Loba, Bolívar
6690	2019/03/19	13:58:21	7,511	-72,379	4,0	2,5	Norte de Colombia
6691	2019/03/19	14:06:16	5,564	-76,067	56,0	1,4	Bagadó, Chocó
6692	2019/03/19	14:29:06	2,61	-76,633	4,0	1,0	Cajibío, Cauca
6693	2019/03/19	14:43:11	6,799	-73,223	134,0	1,7	Zapatoca, Santander
6694	2019/03/19	14:46:47	3,005	-75,985	4,0	1,0	Planadas, Tolima
6695	2019/03/19	15:10:17	3,621	-76,048	4,0	1,1	Palmira, Valle del Cauca
6696	2019/03/19	15:11:42	6,85	-73,167	145,0	2,0	Zapatoca, Santander
6697	2019/03/19	15:16:15	6,777	-73,168	134,0	1,7	Los Santos, Santander
6698	2019/03/19	15:25:15	6,8	-73,169	138,0	1,8	Los Santos, Santander
6699	2019/03/19	15:29:25	6,785	-73,175	135,0	1,6	Los Santos, Santander
6700	2019/03/19	15:32:14	6,828	-73,158	144,0	1,9	Los Santos, Santander

N	FECHA	H:M:S	LAT	LON	Z	M	UBICACIÓN
6701	2019/03/19	15:54:00	6,843	-73,21	142,0	1,7	Zapatoca, Santander
6702	2019/03/19	16:18:03	6,765	-73,098	116,0	1,6	Los Santos, Santander
6703	2019/03/19	16:28:28	3,235	-76,219	145,0	1,5	Miranda, Cauca
6704	2019/03/19	16:47:43	2,327	-75,604	15,0	0,9	Gigante, Huila
6705	2019/03/19	17:29:49	2,957	-76,002	3,0	0,7	Teruel, Huila
6706	2019/03/19	18:24:55	6,81	-73,037	156,0	1,7	Los Santos, Santander
6707	2019/03/19	18:45:30	6,744	-73,191	130,0	1,7	Villanueva, Santander
6708	2019/03/19	19:04:53	6,24	-74,802	9,0	1,1	San Carlos, Antioquia
6709	2019/03/19	19:43:05	3,66	-76,491	1,0	1,0	Yumbo, Valle del Cauca
6710	2019/03/19	19:48:10	5,26	-73,753	139,0	1,5	Cucunubá, Cundinamarca
6711	2019/03/19	20:26:00	2,982	-75,998	1,0	1,2	Planadas, Tolima
6712	2019/03/19	20:47:02	6,549	-73,534	9,0	1,1	El Carmen, Santander
6713	2019/03/19	20:55:44	7,473	-73,476	112,0	1,1	Sabana de Torres, Santander
6714	2019/03/19	21:17:51	4,135	-76,866	30,0	1,1	El Litoral del San Juan (Docordó), Chocó
6715	2019/03/19	21:18:19	6,806	-73,163	140,0	1,6	Los Santos, Santander
6716	2019/03/19	21:59:46	5,856	-74,834	4,0	0,9	Sonsón, Antioquia
6717	2019/03/19	22:03:13	6,358	-73,691	99,0	1,2	Vélez, Santander
6718	2019/03/19	22:24:49	2,503	-75,634	4,0	1,1	Tesalia, Huila
6719	2019/03/19	22:55:32	6,812	-73,16	144,0	2,1	Los Santos, Santander
6720	2019/03/19	23:00:50	2,997	-75,986	0,0	1,0	Planadas, Tolima
6721	2019/03/19	23:28:27	5,957	-74,286	13,0	1,3	Puerto Boyacá, Boyacá
6722	2019/03/19	23:46:52	7,063	-73,523	95,0	1,2	Betulia, Santander
6723	2019/03/19	23:59:54	8,258	-73,234	119,0	2,3	La Playa, Norte de Santander
6724	2019/03/20	00:47:42	6,789	-73,157	141,0	1,7	Los Santos, Santander
6725	2019/03/20	01:18:08	2,365	-75,688	2,0	1,1	Paicol, Huila
6726	2019/03/20	01:40:19	6,807	-73,141	140,0	1,9	Los Santos, Santander
6727	2019/03/20	01:42:16	2,996	-75,976	1,0	1,7	Planadas, Tolima
6728	2019/03/20	01:49:59	8,204	-77,604	0,0	2,1	Panama-Colombia región fronteriza
6729	2019/03/20	02:26:42	6,83	-73,148	144,0	2,1	Los Santos, Santander
6730	2019/03/20	02:28:54	8,135	-75,092	15,0	1,7	Ayapel, Córdoba
6731	2019/03/20	02:31:30	6,251	-73,665	105,0	1,1	La Paz, Santander
6732	2019/03/20	02:51:22	11,512	-72,948	45,0	1,8	Riohacha, la Guajira
6733	2019/03/20	03:19:43	6,53	-76,725	9,0	1,9	Vigia del Fuerte, Antioquia
6734	2019/03/20	03:42:32	6,815	-73,133	144,0	1,9	Los Santos, Santander
6735	2019/03/20	04:05:30	6,774	-73,145	138,0	1,8	Los Santos, Santander
6736	2019/03/20	04:07:37	6,825	-73,161	145,0	2,8	Los Santos, Santander
6737	2019/03/20	04:28:57	7,849	-74,364	24,0	0,7	Montecristo, Bolívar
6738	2019/03/20	04:56:32	6,798	-73,081	155,0	1,8	Los Santos, Santander
6739	2019/03/20	05:08:40	6,234	-73,654	112,0	1,2	La Paz, Santander
6740	2019/03/20	05:10:01	6,818	-73,146	150,0	2,3	Los Santos, Santander
6741	2019/03/20	05:48:03	6,826	-73,169	146,0	2,3	Los Santos, Santander
6742	2019/03/20	05:55:33	6,827	-73,199	138,0	1,3	Zapatoca, Santander
6743	2019/03/20	05:58:56	4,738	-74,832	7,0	1,0	Ambalema, Tolima
6744	2019/03/20	06:04:07	5,089	-76,636	64,0	1,1	Condoto, Chocó

N	FECHA	H:M:S	LAT	Lon	Z	M	UBICACIÓN
6745	2019/03/20	06:27:41	6,808	-73,182	140,0	1,6	Los Santos, Santander
6746	2019/03/20	07:06:06	6,801	-73,194	141,0	1,5	Zapatoca, Santander
6747	2019/03/20	08:57:06	6,775	-73,178	156,0	1,5	Los Santos, Santander
6748	2019/03/20	09:07:49	2,432	-75,54	13,0	1,6	Gigante, Huila
6749	2019/03/20	09:17:36	6,872	-74,522	13,0	1,1	Remedios, Antioquia
6750	2019/03/20	09:50:50	3,03	-76,01	0,0	0,9	Planadas, Tolima
6751	2019/03/20	10:25:41	2,267	-75,705	5,0	1,8	Agrado, Huila
6752	2019/03/20	10:49:44	6,442	-74,295	14,0	1,4	Cimitarra, Santander
6753	2019/03/20	11:59:30	7,532	-73,182	137,0	1,1	El Playón, Santander
6754	2019/03/20	12:02:01	3,001	-75,996	0,0	1,2	Planadas, Tolima
6755	2019/03/20	12:02:39	6,763	-73,184	140,0	1,8	Los Santos, Santander
6756	2019/03/20	13:11:15	3,412	-76,519	128,0	1,2	Cali, Valle del Cauca
6757	2019/03/20	14:03:49	6,823	-73,165	145,0	2,4	Los Santos, Santander
6758	2019/03/20	14:20:09	9,379	-73,429	1,0	1,9	Curumaní, Cesar
6759	2019/03/20	15:05:31	6,333	-72,335	4,0	1,4	Tame, Arauca
6760	2019/03/20	15:22:35	6,23	-73,719	115,0	1,2	Vélez, Santander
6761	2019/03/20	15:42:11	4,633	-76,653	0,0	1,5	Sipí, Chocó
6762	2019/03/20	15:49:09	6,772	-73,162	134,0	1,6	Los Santos, Santander
6763	2019/03/20	16:13:17	4,551	-75,992	102,0	1,2	Obando, Valle del Cauca
6764	2019/03/20	16:19:02	5,604	-74,344	75,0	1,8	Yacopí, Cundinamarca
6765	2019/03/20	16:49:24	6,81	-73,172	141,0	1,8	Los Santos, Santander
6766	2019/03/20	16:58:59	6,766	-73,19	136,0	1,3	Los Santos, Santander
6767	2019/03/20	17:16:44	5,768	-73,808	106,0	1,6	Albania, Santander
6768	2019/03/20	17:20:37	3,655	-76,9	0,0	1,5	Buenaventura, Valle del Cauca
6769	2019/03/20	17:34:38	2,136	-75,634	14,0	1,1	Garzón, Huila
6770	2019/03/20	17:45:40	6,745	-73,187	139,0	1,4	Villanueva, Santander
6771	2019/03/20	18:26:30	3,087	-75,951	6,0	1,1	Planadas, Tolima
6772	2019/03/20	18:59:09	2,2	-76,558	3,0	0,5	Sotará (Paispamba), Cauca
6773	2019/03/20	19:19:56	7,607	-75,264	24,0	1,5	Cáceres, Antioquia
6774	2019/03/20	19:38:02	6,637	-73,498	109,0	1,5	El Carmen, Santander
6775	2019/03/20	21:19:49	7,626	-73,495	102,0	1,0	La Esperanza, Norte de Santander
6776	2019/03/20	22:21:49	6,062	-73,771	98,0	1,4	Bolívar, Santander
6777	2019/03/20	22:44:14	8,473	-73,028	137,0	1,9	Hacarí, Norte de Santander
6778	2019/03/20	22:51:14	6,82	-76,357	4,0	1,1	Dabeiba, Antioquia
6779	2019/03/20	23:34:28	6,785	-73,118	132,0	1,8	Los Santos, Santander
6780	2019/03/21	00:53:02	6,838	-73,155	148,0	2,4	Los Santos, Santander
6781	2019/03/21	01:03:19	6,799	-73,186	148,0	1,9	Los Santos, Santander
6782	2019/03/21	01:13:06	6,824	-73,156	144,0	2,2	Los Santos, Santander
6783	2019/03/21	01:14:40	6,795	-76,197	0,0	1,6	Frontino, Antioquia
6784	2019/03/21	01:40:27	10,66	-73,382	83,0	1,4	Valledupar, Cesar
6785	2019/03/21	01:51:34	7,328	-76,755	17,0	1,8	Riosucio, Chocó
6786	2019/03/21	01:52:15	2,993	-76,01	0,0	1,0	Planadas, Tolima
6787	2019/03/21	02:02:52	6,587	-73,527	109,0	2,2	El Carmen, Santander
6788	2019/03/21	02:33:46	8,52	-73,489	114,0	1,2	El Carmen, Norte de Santander

N	FECHA	H:M:S	LAT	LON	Z	M	UBICACIÓN
6789	2019/03/21	02:42:06	7,672	-73,503	110,0	1,1	La Esperanza, Norte de Santander
6790	2019/03/21	03:12:20	6,758	-73,176	144,0	1,8	Los Santos, Santander
6791	2019/03/21	03:13:14	6,841	-73,146	146,0	2,4	Los Santos, Santander
6792	2019/03/21	03:16:13	2,494	-75,452	16,0	1,6	Hobo, Huila
6793	2019/03/21	03:31:54	6,659	-73,654	102,0	1,1	El Carmen, Santander
6794	2019/03/21	03:33:51	7,612	-73,437	114,0	1,7	La Esperanza, Norte de Santander
6795	2019/03/21	03:44:54	2,988	-75,989	0,0	0,9	Planadas, Tolima
6796	2019/03/21	04:06:48	6,819	-73,218	144,0	1,7	Zapatoca, Santander
6797	2019/03/21	04:09:09	6,806	-73,203	148,0	1,8	Zapatoca, Santander
6798	2019/03/21	04:51:42	3,138	-75,219	14,0	1,5	Tello, Huila
6799	2019/03/21	05:10:03	9,282	-73,473	97,0	1,0	Curumaní, Cesar
6800	2019/03/21	05:11:32	6,76	-73,18	149,0	1,6	Los Santos, Santander
6801	2019/03/21	05:44:53	6,383	-73,6	117,0	0,9	Santa Helena del Opón, Santander
6802	2019/03/21	06:06:01	6,802	-73,178	136,0	1,5	Los Santos, Santander
6803	2019/03/21	06:14:55	6,75	-73,173	134,0	1,5	Los Santos, Santander
6804	2019/03/21	06:16:40	7,571	-73,405	113,0	1,2	La Esperanza, Norte de Santander
6805	2019/03/21	06:27:21	6,815	-73,169	148,0	1,7	Los Santos, Santander
6806	2019/03/21	06:30:01	7,302	-72,149	0,0	1,7	Norte de Colombia
6807	2019/03/21	06:35:53	6,738	-72,037	16,0	1,3	Fortul, Arauca
6808	2019/03/21	06:43:48	6,876	-73,415	122,0	1,2	San Vicente de Chucurí, Santander
6809	2019/03/21	07:03:35	5,932	-72,647	1,0	1,3	Socha, Boyacá
6810	2019/03/21	07:21:04	7,385	-73,153	4,0	1,0	Rionegro, Santander
6811	2019/03/21	07:32:17	5,252	-74,703	20,0	1,4	Guaduas, Cundinamarca
6812	2019/03/21	07:44:13	4,264	-76,224	129,0	2,4	Trujillo, Valle del Cauca
6813	2019/03/21	07:56:29	6,8	-73,174	147,0	1,7	Los Santos, Santander
6814	2019/03/21	08:02:33	6,805	-73,184	139,0	1,5	Los Santos, Santander
6815	2019/03/21	08:03:26	7,326	-72,113	0,0	1,6	Norte de Colombia
6816	2019/03/21	08:12:16	7,498	-73,326	146,0	1,4	Rionegro, Santander
6817	2019/03/21	08:13:37	6,734	-72,051	14,0	1,4	Fortul, Arauca
6818	2019/03/21	08:26:36	6,78	-73,181	145,0	1,4	Los Santos, Santander
6819	2019/03/21	08:53:50	6,846	-73,217	143,0	1,4	Zapatoca, Santander
6820	2019/03/21	08:59:02	8,208	-73,631	87,0	1,3	Aguachica, Cesar
6821	2019/03/21	09:08:45	6,801	-73,166	143,0	1,9	Los Santos, Santander
6822	2019/03/21	09:29:32	10,576	-73,493	4,0	1,3	Valledupar, Cesar
6823	2019/03/21	09:39:29	6,824	-73,142	144,0	1,8	Los Santos, Santander
6824	2019/03/21	09:39:36	7,477	-77,962	4,0	2,1	Panama-Colombia región fronteriza
6825	2019/03/21	09:52:35	6,712	-73,539	105,0	1,0	El Carmen, Santander
6826	2019/03/21	10:29:01	1,885	-76,014	3,0	1,5	Pitalito, Huila
6827	2019/03/21	10:29:35	6,867	-73,112	143,0	1,8	Los Santos, Santander
6828	2019/03/21	10:44:32	3,655	-76,786	42,0	1,1	Dagua, Valle del Cauca
6829	2019/03/21	11:05:53	6,802	-73,215	145,0	1,6	Zapatoca, Santander
6830	2019/03/21	11:11:54	6,814	-73,202	146,0	1,4	Zapatoca, Santander
6831	2019/03/21	11:14:20	7,719	-72,664	4,0	3,3	Durania, Norte de Santander
6832	2019/03/21	11:28:57	8,107	-73,944	148,0	1,2	Simití, Bolívar

N	FECHA	H:M:S	LAT	Lon	Z	M	UBICACIÓN
6833	2019/03/21	11:45:39	7,175	-73,854	105,0	1,0	Barrancabermeja, Santander
6834	2019/03/21	13:01:35	4,068	-76,834	43,0	1,2	El Litoral del San Juan (Docordó), Chocó
6835	2019/03/21	13:11:12	1,926	-75,959	17,0	0,9	Timaná, Huila
6836	2019/03/21	13:35:11	6,848	-73,169	142,0	1,5	Zapatoca, Santander
6837	2019/03/21	13:42:37	6,788	-73,106	154,0	1,5	Los Santos, Santander
6838	2019/03/21	13:47:08	7,806	-73,131	3,0	2,9	Ábrego, Norte de Santander
6839	2019/03/21	13:50:56	6,794	-73,163	142,0	2,1	Los Santos, Santander
6840	2019/03/21	13:58:54	6,712	-76,753	16,0	2,6	Murindó, Antioquia
6841	2019/03/21	14:14:48	6,49	-74,526	0,0	1,1	Puerto Berrío, Antioquia
6842	2019/03/21	14:32:09	5,284	-74,541	9,0	1,7	Caparrapí, Cundinamarca
6843	2019/03/21	14:57:33	8,441	-74,238	61,0	1,5	Norosi, Bolívar
6844	2019/03/21	15:44:13	6,809	-73,165	146,0	3,5	Los Santos, Santander
6845	2019/03/21	15:52:24	10,288	-73,2	107,0	1,6	San Diego, Cesar
6846	2019/03/21	15:58:43	5,371	-74,09	114,0	2,6	San Cayetano, Cundinamarca
6847	2019/03/21	16:06:55	2,914	-74,798	4,0	1,5	San Vicente del Caguán, Caquetá
6848	2019/03/21	16:26:41	6,82	-73,13	142,0	1,6	Los Santos, Santander
6849	2019/03/21	16:38:30	6,886	-73,13	144,0	2,0	Los Santos, Santander
6850	2019/03/21	16:52:02	4,489	-75,724	3,0	1,1	Armenia, Quindío
6851	2019/03/21	17:02:37	4,409	-76,012	24,0	0,9	Zarzal, Valle del Cauca
6852	2019/03/21	17:08:26	4,942	-73,394	4,0	1,3	Almeida, Boyacá
6853	2019/03/21	17:53:23	3,375	-79,048	19,0	1,9	Océano Pacífico
6854	2019/03/21	18:35:04	4,84	-77,537	41,0	1,6	Océano Pacífico
6855	2019/03/21	18:38:58	6,825	-73,125	148,0	4,0	Los Santos, Santander
6856	2019/03/21	18:45:02	5,718	-74,13	92,0	1,7	San Pablo de Borbur, Boyacá
6857	2019/03/21	19:58:18	5,313	-73,645	160,0	2,0	Lenguazaque, Cundinamarca
6858	2019/03/21	20:24:40	6,512	-73,696	102,0	1,4	Simacota, Santander
6859	2019/03/21	20:47:27	6,989	-75,201	14,0	1,2	Anorí, Antioquia
6860	2019/03/21	20:57:48	3,923	-76,366	121,0	1,8	Yotoco, Valle del Cauca
6861	2019/03/21	21:24:23	6,846	-73,189	152,0	1,8	Zapatoca, Santander
6862	2019/03/21	21:25:07	6,558	-76,758	21,0	2,5	Vigia del Fuerte, Antioquia
6863	2019/03/21	22:03:12	8,619	-73,546	0,0	1,1	La Gloria, Cesar
6864	2019/03/21	22:13:31	8,6	-73,603	0,0	1,2	La Gloria, Cesar
6865	2019/03/21	22:26:33	6,12	-73,818	99,0	1,5	El Peñón, Santander
6866	2019/03/21	22:32:00	6,736	-72,872	151,0	1,8	San Andrés, Santander
6867	2019/03/21	22:48:59	8,585	-73,122	143,0	1,5	El Tarra, Norte de Santander
6868	2019/03/21	23:15:08	6,083	-73,501	118,0	1,6	Santana, Boyacá
6869	2019/03/21	23:32:53	6,787	-73,146	140,0	1,9	Los Santos, Santander
6870	2019/03/21	23:34:43	6,83	-73,158	147,0	2,5	Los Santos, Santander
6871	2019/03/21	23:40:55	6,371	-73,664	104,0	1,7	La Paz, Santander
6872	2019/03/22	00:43:53	4,081	-76,464	67,0	1,5	Riofrío, Valle del Cauca
6873	2019/03/22	01:02:03	2,94	-75,981	10,0	1,0	Teruel, Huila
6874	2019/03/22	01:06:30	2,737	-76,55	124,0	1,1	Piendamó, Cauca
6875	2019/03/22	01:12:00	4,802	-75,598	61,0	1,5	Santa Rosa de Cabal, Risaralda

N	FECHA	H:M:S	LAT	LON	Z	M	UBICACIÓN
6876	2019/03/22	01:38:18	6,496	-73,608	108,0	1,3	Santa Helena del Opón, Santander
6877	2019/03/22	01:43:12	6,905	-75,305	21,0	0,9	Angostura, Antioquia
6878	2019/03/22	02:14:04	3,379	-79,045	20,0	2,0	Océano Pacífico
6879	2019/03/22	02:15:28	6,792	-73,178	139,0	1,6	Los Santos, Santander
6880	2019/03/22	02:49:26	6,13	-73,863	109,0	1,2	Bolívar, Santander
6881	2019/03/22	02:57:54	4,512	-76,674	31,0	1,3	Medio San Juan (Andagoya), Chocó
6882	2019/03/22	03:22:01	11,067	-71,719	108,0	2,6	Cerca a la costa de Venezuela
6883	2019/03/22	03:34:10	6,784	-73,158	143,0	1,8	Los Santos, Santander
6884	2019/03/22	03:41:56	6,884	-73,12	148,0	2,0	Los Santos, Santander
6885	2019/03/22	03:58:53	7,408	-73,229	131,0	1,2	Rionegro, Santander
6886	2019/03/22	04:08:05	7,207	-73,809	10,0	1,0	Barrancabermeja, Santander
6887	2019/03/22	04:10:58	6,204	-75,051	3,0	1,2	San Carlos, Antioquia
6888	2019/03/22	04:58:57	2,375	-75,728	4,0	1,8	Paicol, Huila
6889	2019/03/22	05:20:56	6,798	-73,125	157,0	1,8	Los Santos, Santander
6890	2019/03/22	05:23:01	2,39	-79,585	20,0	2,2	Océano Pacífico
6891	2019/03/22	05:26:00	6,263	-73,364	137,0	2,0	Guadalupe, Santander
6892	2019/03/22	05:46:35	6,782	-73,158	140,0	1,4	Los Santos, Santander
6893	2019/03/22	05:56:33	6,166	-73,718	0,0	1,8	Vélez, Santander
6894	2019/03/22	06:03:26	6,602	-75,926	66,0	1,1	Santa Fe de Antioquia, Antioquia
6895	2019/03/22	06:29:43	2,995	-75,998	0,0	1,3	Planadas, Tolima
6896	2019/03/22	06:50:33	6,767	-73,1	141,0	1,8	Los Santos, Santander
6897	2019/03/22	07:04:17	10,362	-73,66	18,0	1,4	Pueblo Bello, Cesar
6898	2019/03/22	07:24:50	6,234	-74,374	10,0	1,7	Cimitarra, Santander
6899	2019/03/22	07:33:30	6,797	-73,154	131,0	1,5	Los Santos, Santander
6900	2019/03/22	07:36:19	6,755	-73,16	142,0	1,8	Los Santos, Santander
6901	2019/03/22	07:37:13	6,77	-73,196	136,0	1,6	Los Santos, Santander
6902	2019/03/22	08:16:45	10,235	-73,591	48,0	1,2	Valledupar, Cesar
6903	2019/03/22	08:18:48	6,815	-73,192	146,0	1,5	Zapatoca, Santander
6904	2019/03/22	08:19:20	10,557	-73,504	20,0	1,3	Valledupar, Cesar
6905	2019/03/22	08:21:20	9,1	-73,596	95,0	1,3	Curumaní, Cesar
6906	2019/03/22	08:40:24	6,868	-73,149	134,0	1,6	Los Santos, Santander
6907	2019/03/22	08:48:38	6,508	-73,586	101,0	1,3	Santa Helena del Opón, Santander
6908	2019/03/22	08:58:15	6,587	-75,659	0,0	0,4	Belmira, Antioquia
6909	2019/03/22	09:32:06	6,769	-73,177	153,0	1,4	Los Santos, Santander
6910	2019/03/22	09:46:59	13,215	-81,236	13,0	3,1	Mar Caribe
6911	2019/03/22	09:57:49	6,808	-73,142	148,0	2,5	Los Santos, Santander
6912	2019/03/22	10:06:25	8,169	-73,684	92,0	1,3	Aguachica, Cesar
6913	2019/03/22	10:15:30	6,81	-73,238	144,0	1,3	Zapatoca, Santander
6914	2019/03/22	10:22:07	6,789	-73,142	148,0	2,1	Los Santos, Santander
6915	2019/03/22	10:23:50	0,808	-77,933	3,0	3,2	Área de influencia Volcán Chiles
6916	2019/03/22	10:31:44	3,292	-76,529	132,0	1,0	Calí, Valle del Cauca
6917	2019/03/22	11:10:16	6,782	-73,166	139,0	1,9	Los Santos, Santander
6918	2019/03/22	11:16:40	6,774	-73,148	140,0	1,7	Los Santos, Santander
6919	2019/03/22	12:16:33	3,559	-75,686	0,0	2,0	Rioblanco, Tolima

N	FECHA	H:M:S	LAT	Lon	Z	M	UBICACIÓN
6920	2019/03/22	12:32:28	6,829	-73,152	146,0	2,5	Los Santos, Santander
6921	2019/03/22	12:42:10	6,892	-73,316	124,0	2,3	Betulia, Santander
6922	2019/03/22	12:50:16	0,813	-77,932	3,0	3,2	Área de influencia Volcán Chiles
6923	2019/03/22	13:31:01	6,815	-73,148	145,0	2,0	Los Santos, Santander
6924	2019/03/22	13:37:06	6,796	-73,162	143,0	1,9	Los Santos, Santander
6925	2019/03/22	13:37:59	6,756	-73,16	145,0	2,0	Los Santos, Santander
6926	2019/03/22	13:43:54	6,792	-73,194	143,0	1,5	Los Santos, Santander
6927	2019/03/22	14:26:56	6,772	-73,205	142,0	1,6	Zapatoca, Santander
6928	2019/03/22	14:28:36	3,07	-77,806	4,0	1,1	Océano Pacífico
6929	2019/03/22	14:34:55	2,46	-75,538	16,0	1,6	Gigante, Huila
6930	2019/03/22	15:08:02	6,844	-73,191	136,0	1,7	Zapatoca, Santander
6931	2019/03/22	15:35:03	4,434	-76,413	50,0	1,7	Bolívar, Valle del Cauca
6932	2019/03/22	15:42:30	8,088	-74,144	69,0	1,3	Santa Rosa del Sur, Bolívar
6933	2019/03/22	15:54:46	6,788	-73,145	140,0	2,0	Los Santos, Santander
6934	2019/03/22	16:08:25	6,81	-73,169	144,0	1,6	Los Santos, Santander
6935	2019/03/22	16:15:06	6,824	-73,145	147,0	2,2	Los Santos, Santander
6936	2019/03/22	16:22:58	6,79	-73,151	139,0	1,9	Los Santos, Santander
6937	2019/03/22	17:52:09	6,549	-73,491	111,0	2,6	El Carmen, Santander
6938	2019/03/22	18:05:28	4,351	-74,914	0,0	1,6	Coello, Tolima
6939	2019/03/22	18:47:45	6,934	-76,227	0,0	1,2	Uramita, Antioquia
6940	2019/03/22	18:56:08	6,774	-73,147	147,0	1,7	Los Santos, Santander
6941	2019/03/22	19:00:05	3,388	-74,694	26,0	0,8	Colombia, Huila
6942	2019/03/22	19:08:45	5,275	-73,762	137,0	2,0	Cucunubá, Cundinamarca
6943	2019/03/22	19:23:36	3,126	-74,685	0,0	1,3	Uribe, Meta
6944	2019/03/22	19:31:53	6,824	-73,216	141,0	1,5	Zapatoca, Santander
6945	2019/03/22	19:40:34	6,543	-73,597	118,0	1,1	Simacota, Santander
6946	2019/03/22	19:52:54	6,781	-73,162	137,0	1,8	Los Santos, Santander
6947	2019/03/22	20:29:30	3,514	-77,58	46,0	1,4	Océano Pacífico
6948	2019/03/22	20:36:58	6,794	-76,203	4,0	1,5	Frontino, Antioquia
6949	2019/03/22	20:44:23	3,712	-77,072	22,0	1,0	Buenaventura, Valle del Cauca
6950	2019/03/22	20:50:29	7,744	-74,78	41,0	1,2	El Bagre, Antioquia
6951	2019/03/22	21:08:38	6,762	-72,938	141,0	1,9	Cepitá, Santander
6952	2019/03/22	21:24:07	3,819	-77,124	18,0	1,1	Cerca a la costa oeste de Colombia
6953	2019/03/22	21:40:38	10,218	-73,085	100,0	1,5	La Paz, Cesar
6954	2019/03/22	21:48:55	6,799	-73,19	141,0	1,5	Los Santos, Santander
6955	2019/03/22	22:08:36	4,185	-76,722	57,0	1,7	El Litoral del San Juan (Docordó), Chocó
6956	2019/03/22	22:17:14	6,871	-73,301	124,0	1,8	Zapatoca, Santander
6957	2019/03/22	22:30:04	7,126	-73,378	112,0	1,8	Girón, Santander
6958	2019/03/22	22:43:01	8,603	-74,112	73,0	1,2	Norosi, Bolívar
6959	2019/03/22	22:45:51	6,213	-73,881	85,0	1,3	Landázuri, Santander
6960	2019/03/22	23:27:38	1,471	-75,87	10,0	2,4	Belén de los Andaquíes, Caquetá
6961	2019/03/22	23:38:22	7,216	-76,895	24,0	1,8	Carmen del Darién (Curbaradó), Chocó
6962	2019/03/22	23:42:24	7,388	-76,582	0,0	1,2	Mutatá, Antioquia
6963	2019/03/22	23:58:58	3,884	-76,27	129,0	0,9	Buga, Valle del Cauca

N	FECHA	H:M:S	LAT	LON	Z	M	UBICACIÓN
6964	2019/03/23	00:00:48	6,582	-73,518	114,0	1,6	El Carmen, Santander
6965	2019/03/23	00:04:34	8,627	-73,94	83,0	1,1	Rioviejo, Bolívar
6966	2019/03/23	01:19:42	6,647	-76,714	17,0	1,8	Vigia del Fuerte, Antioquia
6967	2019/03/23	01:39:53	7,867	-73,284	120,0	1,1	Ábrego, Norte de Santander
6968	2019/03/23	02:45:09	4,704	-74,79	37,0	1,1	Beltrán, Cundinamarca
6969	2019/03/23	03:15:56	6,784	-73,152	148,0	3,5	Los Santos, Santander
6970	2019/03/23	03:20:08	2,428	-75,516	14,0	1,2	Gigante, Huila
6971	2019/03/23	03:31:23	6,706	-73,192	139,0	1,3	Barichara, Santander
6972	2019/03/23	04:01:45	7,113	-73,956	12,0	1,3	Yondó (Casabe), Antioquia
6973	2019/03/23	05:00:10	6,788	-73,106	142,0	1,3	Los Santos, Santander
6974	2019/03/23	05:14:29	6,817	-73,15	148,0	2,1	Los Santos, Santander
6975	2019/03/23	05:21:21	7,255	-71,902	0,0	1,5	Venezuela
6976	2019/03/23	05:23:24	6,768	-73,146	142,0	1,5	Los Santos, Santander
6977	2019/03/23	05:44:28	6,57	-74,808	24,0	0,7	Yolombó, Antioquia
6978	2019/03/23	05:53:13	8,318	-73,454	116,0	1,1	Rio de Oro, Cesar
6979	2019/03/23	06:27:54	6,826	-73,163	145,0	1,9	Los Santos, Santander
6980	2019/03/23	06:28:54	6,803	-73,19	146,0	1,6	Los Santos, Santander
6981	2019/03/23	06:36:21	6,825	-73,152	152,0	2,7	Los Santos, Santander
6982	2019/03/23	06:46:49	8,616	-76,774	41,0	2,5	Necoclí, Antioquia
6983	2019/03/23	06:58:46	10,5	-72,632	11,0	1,2	Venezuela
6984	2019/03/23	07:35:06	8,132	-73,422	115,0	1,0	Rio de Oro, Cesar
6985	2019/03/23	07:37:17	0,796	-77,934	1,0	1,7	Colombia-Ecuador región fronteriza
6986	2019/03/23	07:51:09	4,077	-76,259	132,0	1,5	Tuluá, Valle del Cauca
6987	2019/03/23	08:01:12	2,946	-76,023	0,0	1,0	Teruel, Huila
6988	2019/03/23	08:06:36	6,82	-73,154	145,0	1,9	Los Santos, Santander
6989	2019/03/23	08:18:45	6,829	-73,175	144,0	1,8	Los Santos, Santander
6990	2019/03/23	08:36:05	0,771	-77,958	10,0	3,5	Área de influencia Volcán Chiles
6991	2019/03/23	08:40:05	6,295	-73,696	108,0	1,5	La Paz, Santander
6992	2019/03/23	08:40:46	8,145	-73,65	95,0	1,2	Aguachica, Cesar
6993	2019/03/23	08:52:10	9,965	-74,865	10,0	1,4	El Guamo, Bolívar
6994	2019/03/23	09:08:02	6,808	-73,161	139,0	1,4	Los Santos, Santander
6995	2019/03/23	09:20:24	13,22	-81,158	14,0	2,3	Mar Caribe
6996	2019/03/23	09:28:10	6,796	-73,19	147,0	1,6	Los Santos, Santander
6997	2019/03/23	09:34:37	6,82	-73,159	140,0	1,8	Los Santos, Santander
6998	2019/03/23	09:56:11	7,583	-73,471	40,0	0,9	La Esperanza, Norte de Santander
6999	2019/03/23	10:08:29	6,827	-73,119	142,0	1,6	Los Santos, Santander
7000	2019/03/23	10:13:04	0,834	-77,961	0,0	1,5	Cumbal, Nariño
7001	2019/03/23	10:14:10	6,869	-73,237	147,0	1,3	Zapatoca, Santander
7002	2019/03/23	10:18:26	5,226	-77,473	29,0	1,6	Océano Pacífico
7003	2019/03/23	10:27:53	6,84	-73,134	143,0	2,4	Los Santos, Santander
7004	2019/03/23	10:39:55	6,706	-73,318	145,0	1,2	Galán, Santander
7005	2019/03/23	10:51:21	11,516	-71,935	68,0	2,0	Cerca a la costa de Venezuela
7006	2019/03/23	11:02:07	8,533	-72,984	3,0	1,5	Tibú, Norte de Santander

N	FECHA	H:M:S	LAT	Lon	Z	M	UBICACIÓN
7007	2019/03/23	11:07:09	5,279	-73,754	143,0	2,0	Cucunubá, Cundinamarca
7008	2019/03/23	11:32:56	0,814	-77,944	4,0	3,4	Área de influencia Volcán Chiles
7009	2019/03/23	11:40:21	6,118	-75,959	19,0	1,4	Betulía, Antioquia
7010	2019/03/23	12:11:31	6,386	-73,639	105,0	1,1	Santa Helena del Opón, Santander
7011	2019/03/23	12:11:42	6,565	-76,799	21,0	1,5	Vigia del Fuerte, Antioquia
7012	2019/03/23	12:20:34	2,992	-75,962	1,0	1,1	Planadas, Tolima
7013	2019/03/23	12:43:48	7,444	-73,299	111,0	1,4	El Playón, Santander
7014	2019/03/23	13:28:53	3,898	-76,255	111,0	1,6	Buga, Valle del Cauca
7015	2019/03/23	13:44:18	6,7	-73,242	143,0	1,7	Barichara, Santander
7016	2019/03/23	13:46:44	0,814	-77,946	3,0	3,1	Área de influencia Volcán Chiles
7017	2019/03/23	14:27:40	8,534	-73,602	92,0	1,7	La Gloria, Cesar
7018	2019/03/23	14:56:47	5,931	-75,146	4,0	1,9	Carmen de Viboral, Antioquia
7019	2019/03/23	15:08:05	6,734	-73,104	138,0	1,8	Los Santos, Santander
7020	2019/03/23	15:18:12	6,505	-73,641	143,0	1,5	Simacota, Santander
7021	2019/03/23	15:32:55	6,919	-76,22	0,0	1,2	Dabeiba, Antioquia
7022	2019/03/23	15:38:17	8,73	-73,427	113,0	1,4	El Carmen, Norte de Santander
7023	2019/03/23	15:40:54	8,395	-74,953	8,0	2,8	Ayapel, Córdoba
7024	2019/03/23	15:55:29	4,13	-76,202	138,0	1,7	Tuluá, Valle del Cauca
7025	2019/03/23	17:06:33	6,408	-73,688	94,0	1,3	Landázuri, Santander
7026	2019/03/23	17:56:27	6,29	-73,655	113,0	1,0	Santa Helena del Opón, Santander
7027	2019/03/23	18:03:01	6,586	-73,604	111,0	1,0	El Carmen, Santander
7028	2019/03/23	18:06:40	7,384	-73,223	137,0	1,3	Rionegro, Santander
7029	2019/03/23	18:24:12	7,383	-73,5	120,0	1,0	Sabana de Torres, Santander
7030	2019/03/23	19:01:14	6,987	-76,212	0,0	1,2	Dabeiba, Antioquia
7031	2019/03/23	19:21:17	4,627	-76,286	126,0	6,1	Versalles, Valle del Cauca
7032	2019/03/23	19:55:48	6,044	-73,712	111,0	1,6	Vélez, Santander
7033	2019/03/23	19:57:29	6,758	-73,132	133,0	1,6	Los Santos, Santander
7034	2019/03/23	21:29:47	6,55	-73,599	118,0	1,0	El Carmen, Santander
7035	2019/03/23	22:09:54	6,741	-73,045	144,0	1,7	Aratoca, Santander
7036	2019/03/23	22:10:58	6,806	-73,155	143,0	1,5	Los Santos, Santander
7037	2019/03/23	22:19:29	6,806	-73,208	143,0	1,3	Zapatoca, Santander
7038	2019/03/23	22:37:37	5,014	-76,42	87,0	1,7	San José del Palmar, Chocó
7039	2019/03/23	22:50:30	10,4	-72,907	5,0	1,1	Manaure Balcón del Cesar, Cesar
7040	2019/03/23	22:59:09	0,779	-77,924	0,0	1,7	Colombia-Ecuador región fronteriza
7041	2019/03/23	23:26:53	7,209	-73,008	67,0	1,2	Tona, Santander
7042	2019/03/23	23:43:57	6,793	-73,151	144,0	1,6	Los Santos, Santander
7043	2019/03/23	23:55:38	8,642	-73,643	90,0	1,0	La Gloria, Cesar
7044	2019/03/24	00:03:21	6,739	-73,154	156,0	1,7	Los Santos, Santander
7045	2019/03/24	00:03:44	6,793	-73,168	142,0	1,7	Los Santos, Santander
7046	2019/03/24	00:28:47	6,067	-74,27	16,0	1,2	Puerto Boyacá, Boyacá
7047	2019/03/24	00:36:30	6,751	-73,036	148,0	1,8	Aratoca, Santander
7048	2019/03/24	00:44:37	5,748	-78,162	32,0	2,2	Océano Pacífico

N	FECHA	H:M:S	LAT	LON	Z	M	UBICACIÓN
7049	2019/03/24	01:17:31	9,314	-73,451	4,0	1,0	Curumaní, Cesar
7050	2019/03/24	01:36:02	6,754	-73,064	146,0	1,7	Los Santos, Santander
7051	2019/03/24	02:33:06	6,782	-73,124	143,0	1,7	Los Santos, Santander
7052	2019/03/24	02:58:58	6,928	-76,254	0,0	1,1	Dabeiba, Antioquia
7053	2019/03/24	03:06:29	6,811	-73,17	145,0	2,1	Los Santos, Santander
7054	2019/03/24	03:13:04	6,796	-73,157	151,0	2,0	Los Santos, Santander
7055	2019/03/24	03:14:18	6,823	-73,163	148,0	1,9	Los Santos, Santander
7056	2019/03/24	03:23:05	4,293	-76,196	125,0	1,5	Bolívar, Valle del Cauca
7057	2019/03/24	03:43:41	6,773	-73,152	144,0	1,8	Los Santos, Santander
7058	2019/03/24	03:48:31	9,985	-73,107	19,0	1,3	Agustín Codazzi, Cesar
7059	2019/03/24	03:55:32	2,723	-79,082	19,0	2,3	Océano Pacífico
7060	2019/03/24	04:21:57	6,591	-73,155	22,0	1,2	San Gil, Santander
7061	2019/03/24	04:34:50	4,623	-76,264	122,0	3,3	Versalles, Valle del Cauca
7062	2019/03/24	04:50:37	6,025	-73,713	120,0	1,7	Vélez, Santander
7063	2019/03/24	05:34:18	6,46	-73,624	104,0	1,3	Santa Helena del Opón, Santander
7064	2019/03/24	05:56:10	6,797	-73,127	144,0	1,4	Los Santos, Santander
7065	2019/03/24	06:12:12	5,28	-73,738	151,0	2,8	Lenguazaque, Cundinamarca
7066	2019/03/24	06:14:01	7,721	-74,03	65,0	1,5	Simití, Bolívar
7067	2019/03/24	06:14:51	6,548	-73,552	98,0	1,3	El Carmen, Santander
7068	2019/03/24	06:49:43	6,819	-73,16	152,0	3,9	Los Santos, Santander
7069	2019/03/24	07:12:35	2,168	-75,466	45,0	1,1	Garzón, Huila
7070	2019/03/24	07:20:44	6,54	-73,456	111,0	1,5	El Carmen, Santander
7071	2019/03/24	07:24:23	5,885	-73,676	122,0	1,6	Puente Nacional, Santander
7072	2019/03/24	07:26:13	6,786	-73,202	140,0	1,6	Zapatoca, Santander
7073	2019/03/24	07:47:29	9,498	-72,978	0,0	1,7	Venezuela
7074	2019/03/24	07:48:30	6,796	-73,188	142,0	1,8	Los Santos, Santander
7075	2019/03/24	07:57:36	6,8	-73,16	142,0	1,6	Los Santos, Santander
7076	2019/03/24	08:16:39	2,968	-75,985	1,0	1,1	Teruel, Huila
7077	2019/03/24	08:20:32	6,79	-73,18	141,0	1,8	Los Santos, Santander
7078	2019/03/24	08:24:01	6,825	-73,181	142,0	1,8	Zapatoca, Santander
7079	2019/03/24	09:19:20	6,822	-73,148	147,0	2,6	Los Santos, Santander
7080	2019/03/24	09:25:54	2,578	-79,266	14,0	1,9	Océano Pacífico
7081	2019/03/24	09:34:49	6,697	-73,203	145,0	2,0	Barichara, Santander
7082	2019/03/24	09:37:07	10,202	-74,934	67,0	2,3	Calamar, Bolívar
7083	2019/03/24	09:53:33	10,144	-72,971	4,0	1,5	Agustín Codazzi, Cesar
7084	2019/03/24	10:12:47	7,777	-73,524	107,0	1,2	San Alberto, Cesar
7085	2019/03/24	10:40:56	6,84	-73,147	150,0	1,8	Los Santos, Santander
7086	2019/03/24	10:52:06	4,516	-76,215	128,0	3,7	El Dovio, Valle del Cauca
7087	2019/03/24	10:56:44	6,863	-73,17	129,0	1,5	Zapatoca, Santander
7088	2019/03/24	11:00:20	4,78	-76,041	121,0	1,0	Ansermanuevo, Valle del Cauca
7089	2019/03/24	11:14:47	8,885	-73,977	38,0	1,0	El Peñón, Bolívar
7090	2019/03/24	11:21:21	3,033	-75,929	6,0	0,8	Planadas, Tolima
7091	2019/03/24	12:04:50	7,143	-76,12	0,0	1,0	Ituango, Antioquia
7092	2019/03/24	12:06:52	4,045	-76,74	67,0	1,7	El Litoral del San Juan (Docordó), Chocó

N	FECHA	H:M:S	LAT	LOE	Z	M	UBICACIÓN
7093	2019/03/24	12:12:49	7,615	-73,475	107,0	1,0	La Esperanza, Norte de Santander
7094	2019/03/24	12:16:53	8,58	-73,61	98,0	1,2	La Gloria, Cesar
7095	2019/03/24	12:30:34	8,182	-73,681	88,0	1,1	Aguachica, Cesar
7096	2019/03/24	12:43:44	5,158	-73,762	142,0	1,5	Suesca, Cundinamarca
7097	2019/03/24	12:53:36	6,074	-73,74	113,0	1,4	Vélez, Santander
7098	2019/03/24	13:23:34	3,02	-74,594	39,0	1,5	Uribe, Meta
7099	2019/03/24	14:41:49	6,861	-73,135	143,0	2,1	Los Santos, Santander
7100	2019/03/24	14:56:02	6,822	-73,165	147,0	1,9	Los Santos, Santander
7101	2019/03/24	15:10:28	6,839	-73,31	156,0	1,8	Zapatoca, Santander
7102	2019/03/24	15:27:14	6,27	-77,496	18,0	1,8	Océano Pacífico
7103	2019/03/24	15:28:08	6,271	-77,461	21,0	1,8	Bahía Solano (Mutis), Chocó
7104	2019/03/24	15:39:59	4,061	-76,512	73,0	1,4	Calima (El Darién), Valle del Cauca
7105	2019/03/24	16:01:11	6,786	-73,172	140,0	1,7	Los Santos, Santander
7106	2019/03/24	16:17:03	8,151	-73,334	130,0	1,3	Ocaña, Norte de Santander
7107	2019/03/24	16:17:40	6,801	-73,185	147,0	1,7	Los Santos, Santander
7108	2019/03/24	16:19:09	6,779	-73,184	158,0	1,5	Los Santos, Santander
7109	2019/03/24	16:29:12	6,772	-73,184	144,0	1,5	Los Santos, Santander
7110	2019/03/24	17:01:59	6,806	-73,112	155,0	1,7	Los Santos, Santander
7111	2019/03/24	17:41:10	6,144	-74,68	1,0	1,4	Puerto Nare, Antioquia
7112	2019/03/24	17:50:32	8,318	-74,235	55,0	1,5	Rioviejo, Bolívar
7113	2019/03/24	18:22:35	6,826	-73,163	144,0	1,8	Los Santos, Santander
7114	2019/03/24	19:00:18	7,411	-73,522	109,0	1,3	Sabana de Torres, Santander
7115	2019/03/24	19:15:42	3,692	-76,884	22,0	1,7	Buenaventura, Valle del Cauca
7116	2019/03/24	21:46:10	4,71	-76,328	109,0	1,4	Sipí, Chocó
7117	2019/03/24	21:47:29	6,792	-73,184	142,0	1,7	Los Santos, Santander
7118	2019/03/24	22:51:11	7,161	-73,071	155,0	2,0	Bucaramanga, Santander
7119	2019/03/24	23:32:36	10,408	-72,863	111,0	1,7	Venezuela
7120	2019/03/24	23:34:09	6,458	-75,936	31,0	0,9	Santa Fe de Antioquia, Antioquia
7121	2019/03/24	23:46:44	4,188	-73,792	5,0	1,3	Acacías, Meta
7122	2019/03/24	23:56:25	6,843	-73,16	153,0	1,7	Los Santos, Santander
7123	2019/03/25	01:51:44	6,8	-73,168	143,0	1,7	Los Santos, Santander
7124	2019/03/25	02:05:57	6,81	-73,156	146,0	2,0	Los Santos, Santander
7125	2019/03/25	02:32:21	2,891	-76,036	0,0	1,0	Páez (Belalcázar), Cauca
7126	2019/03/25	02:42:10	6,467	-73,76	99,0	1,1	Landázuri, Santander
7127	2019/03/25	02:55:08	3,014	-75,939	1,0	1,0	Planadas, Tolima
7128	2019/03/25	03:02:06	8,05	-72,456	1,0	1,6	Cúcuta, Norte de Santander
7129	2019/03/25	03:11:24	6,864	-73,145	150,0	2,4	Los Santos, Santander
7130	2019/03/25	03:13:59	6,812	-73,145	142,0	1,8	Los Santos, Santander
7131	2019/03/25	03:18:35	6,796	-73,242	145,0	1,6	Zapatoca, Santander
7132	2019/03/25	03:33:09	5,748	-73,984	109,0	1,3	Florián, Santander
7133	2019/03/25	03:48:19	4,061	-76,778	56,0	1,8	El Litoral del San Juan (Docordó), Chocó
7134	2019/03/25	04:15:55	6,73	-73,192	135,0	1,5	Villanueva, Santander
7135	2019/03/25	04:17:43	6,85	-73,199	141,0	1,6	Zapatoca, Santander

N	FECHA	H:M:S	LAT	LON	Z	M	UBICACIÓN
7136	2019/03/25	04:37:43	6,658	-71,962	0,0	1,5	Fortul, Arauca
7137	2019/03/25	04:41:18	6,792	-73,137	142,0	1,8	Los Santos, Santander
7138	2019/03/25	04:44:42	3,639	-74,183	2,0	1,5	Lejanías, Meta
7139	2019/03/25	04:54:54	6,814	-73,159	146,0	2,1	Los Santos, Santander
7140	2019/03/25	05:12:07	2,086	-75,708	6,0	0,9	Guadalupe, Huila
7141	2019/03/25	05:13:22	6,786	-73,112	146,0	1,5	Los Santos, Santander
7142	2019/03/25	05:17:31	6,777	-73,164	143,0	1,6	Los Santos, Santander
7143	2019/03/25	05:19:30	7,938	-77,868	0,0	2,0	Panama-Colombia región fronteriza
7144	2019/03/25	05:20:38	6,976	-72,93	2,0	1,0	Santa Bárbara, Santander
7145	2019/03/25	05:37:19	6,524	-74,042	40,0	1,0	Cimitarra, Santander
7146	2019/03/25	05:48:17	6,829	-73,142	148,0	1,5	Los Santos, Santander
7147	2019/03/25	06:14:12	6,805	-73,166	144,0	1,6	Los Santos, Santander
7148	2019/03/25	06:28:19	6,661	-73,479	110,0	1,1	El Carmen, Santander
7149	2019/03/25	06:31:09	6,818	-73,157	149,0	1,6	Los Santos, Santander
7150	2019/03/25	06:34:58	4,069	-76,745	66,0	1,3	El Litoral del San Juan (Docordó), Chocó
7151	2019/03/25	06:35:15	6,878	-71,878	2,0	1,4	Saravena, Arauca
7152	2019/03/25	06:38:59	7,429	-73,18	134,0	1,5	El Playón, Santander
7153	2019/03/25	06:47:00	7,106	-73,751	93,0	1,1	Barrancabermeja, Santander
7154	2019/03/25	06:47:37	1,969	-75,911	23,0	0,8	Timaná, Huila
7155	2019/03/25	07:00:38	3,661	-74,168	5,0	1,1	Lejanías, Meta
7156	2019/03/25	07:02:56	2,924	-74,806	2,0	2,2	San Vicente del Caguán, Caquetá
7157	2019/03/25	07:38:22	6,794	-73,176	147,0	1,6	Los Santos, Santander
7158	2019/03/25	08:00:16	5,377	-76,416	24,0	1,0	Cértegui, Chocó
7159	2019/03/25	08:00:36	8,39	-74,908	9,0	1,1	Ayapel, Córdoba
7160	2019/03/25	08:02:18	8,89	-77,4	23,0	1,8	Panama-Colombia región fronteriza
7161	2019/03/25	08:12:49	6,836	-73,172	144,0	1,5	Los Santos, Santander
7162	2019/03/25	08:18:22	6,824	-73,172	146,0	1,5	Los Santos, Santander
7163	2019/03/25	08:23:59	8,27	-73,604	98,0	1,0	Aguachica, Cesar
7164	2019/03/25	08:24:12	6,798	-73,011	166,0	1,9	Aratocha, Santander
7165	2019/03/25	08:48:32	6,805	-73,166	150,0	1,5	Los Santos, Santander
7166	2019/03/25	08:51:26	6,847	-76,627	0,0	1,1	Murindó, Antioquia
7167	2019/03/25	09:07:36	6,576	-73,473	114,0	1,6	El Carmen, Santander
7168	2019/03/25	09:14:49	8,082	-73,756	85,0	1,0	Aguachica, Cesar
7169	2019/03/25	09:16:05	6,877	-73,244	123,0	1,5	Zapatoca, Santander
7170	2019/03/25	09:21:48	4,862	-76,226	115,0	0,9	San José del Palmar, Chocó
7171	2019/03/25	09:24:40	6,791	-73,128	147,0	2,0	Los Santos, Santander
7172	2019/03/25	09:31:00	6,816	-73,178	144,0	1,7	Los Santos, Santander
7173	2019/03/25	09:56:22	7,829	-73,48	148,0	1,2	San Alberto, Cesar
7174	2019/03/25	10:00:42	3,005	-76,008	0,0	1,1	Planadas, Tolima
7175	2019/03/25	10:10:27	6,827	-73,157	143,0	1,8	Los Santos, Santander
7176	2019/03/25	10:22:03	6,811	-73,103	153,0	1,9	Los Santos, Santander
7177	2019/03/25	10:41:46	6,849	-73,158	150,0	1,8	Los Santos, Santander
7178	2019/03/25	10:46:23	6,388	-73,623	110,0	1,9	Santa Helena del Opón, Santander
7179	2019/03/25	11:48:30	2,286	-75,487	17,0	1,3	Gigante, Huila

N	FECHA	H:M:S	LAT	Lon	Z	M	UBICACIÓN
7180	2019/03/25	11:49:35	3,359	-74,482	21,0	1,5	Uribe, Meta
7181	2019/03/25	11:50:48	6,807	-73,134	148,0	2,0	Los Santos, Santander
7182	2019/03/25	12:06:22	5,652	-73,975	112,0	1,8	Pauna, Boyacá
7183	2019/03/25	12:10:51	6,829	-73,198	144,0	1,9	Zapatoca, Santander
7184	2019/03/25	12:15:29	6,596	-73,322	30,0	0,5	Hato, Santander
7185	2019/03/25	12:18:06	6,414	-73,707	105,0	1,1	Landázuri, Santander
7186	2019/03/25	12:55:02	7,095	-76,041	0,0	1,2	Dabeiba, Antioquia
7187	2019/03/25	13:22:30	6,83	-73,175	145,0	1,9	Los Santos, Santander
7188	2019/03/25	13:25:59	6,814	-73,179	148,0	1,5	Los Santos, Santander
7189	2019/03/25	13:43:11	6,843	-73,184	150,0	1,6	Zapatoca, Santander
7190	2019/03/25	13:48:51	6,816	-73,167	142,0	1,7	Los Santos, Santander
7191	2019/03/25	14:30:36	4,142	-76,742	56,0	2,4	El Litoral del San Juan (Docordó), Chocó
7192	2019/03/25	14:32:04	8,477	-73,577	98,0	1,2	Aguachica, Cesar
7193	2019/03/25	14:34:58	6,793	-73,205	146,0	1,4	Zapatoca, Santander
7194	2019/03/25	14:41:47	3,052	-75,92	4,0	1,4	Planadas, Tolima
7195	2019/03/25	15:29:52	6,809	-73,184	139,0	1,6	Los Santos, Santander
7196	2019/03/25	16:26:28	6,815	-73,237	144,0	1,9	Zapatoca, Santander
7197	2019/03/25	16:51:28	4,586	-78,249	63,0	2,1	Océano Pacífico
7198	2019/03/25	17:15:00	2,352	-75,419	18,0	1,5	Gigante, Huila
7199	2019/03/25	17:41:13	4,932	-76,027	113,0	1,5	El Águila, Valle del Cauca
7200	2019/03/25	17:55:04	6,792	-73,173	147,0	1,7	Los Santos, Santander
7201	2019/03/25	18:36:41	4,698	-74,838	58,0	1,3	Venadillo, Tolima
7202	2019/03/25	19:09:37	1,986	-75,902	4,0	1,3	Timaná, Huila
7203	2019/03/25	21:16:18	6,815	-73,198	142,0	1,8	Zapatoca, Santander
7204	2019/03/25	21:31:09	3,406	-74,701	16,0	1,5	Colombia, Huila
7205	2019/03/25	21:31:11	10,129	-74,843	61,0	1,8	Pedraza, Magdalena
7206	2019/03/25	22:21:54	6,833	-73,137	146,0	2,0	Los Santos, Santander
7207	2019/03/25	22:36:12	6,79	-73,148	145,0	1,7	Los Santos, Santander
7208	2019/03/25	22:47:34	6,35	-73,535	122,0	1,1	Santa Helena del Opón, Santander
7209	2019/03/25	23:25:01	5,282	-74,568	20,0	1,6	Caparrapí, Cundinamarca
7210	2019/03/25	23:45:09	7,092	-73,249	0,0	0,9	Lebrija, Santander
7211	2019/03/26	00:16:03	8,865	-74,17	60,0	1,4	Barranco de Loba, Bolívar
7212	2019/03/26	00:35:37	5,947	-73,592	121,0	1,6	Moniquirá, Boyacá
7213	2019/03/26	00:40:01	6,772	-73,138	145,0	1,6	Los Santos, Santander
7214	2019/03/26	00:48:28	7,101	-73,239	0,0	1,0	Lebrija, Santander
7215	2019/03/26	01:15:08	2,495	-75,579	4,0	0,9	Tesalia, Huila
7216	2019/03/26	01:21:20	6,581	-73,434	117,0	1,5	El Carmen, Santander
7217	2019/03/26	01:23:31	7,977	-74,19	58,0	1,3	Santa Rosa del Sur, Bolívar
7218	2019/03/26	01:29:18	6,768	-73,346	122,0	1,1	Galán, Santander
7219	2019/03/26	02:40:35	0,784	-77,913	1,0	1,4	Colombia-Ecuador región frontera
7220	2019/03/26	02:51:56	8,04	-75,354	11,0	1,2	La Apartada, Córdoba
7221	2019/03/26	03:13:08	2,354	-78,164	73,0	2,1	La Tola, Nariño
7222	2019/03/26	03:34:08	5,751	-74,045	101,0	1,4	Pauna, Boyacá
7223	2019/03/26	03:40:18	5,378	-74,668	21,0	0,9	Guaduas, Cundinamarca

N	FECHA	H:M:S	LAT	LON	Z	M	UBICACIÓN
7224	2019/03/26	03:50:52	6,786	-73,169	130,0	1,6	Los Santos, Santander
7225	2019/03/26	03:52:52	6,787	-73,167	134,0	1,5	Los Santos, Santander
7226	2019/03/26	04:00:47	6,245	-73,735	119,0	1,2	Landázuri, Santander
7227	2019/03/26	04:03:19	6,687	-73,996	8,0	1,1	Puerto Parra, Santander
7228	2019/03/26	04:16:14	3,797	-75,702	4,0	1,1	Chaparral, Tolima
7229	2019/03/26	04:18:19	6,891	-76,631	0,0	1,2	Murindó, Antioquia
7230	2019/03/26	04:20:18	2,885	-78,134	8,0	2,0	Océano Pacífico
7231	2019/03/26	04:25:44	9,015	-74,142	76,0	1,3	Margarita, Bolívar
7232	2019/03/26	04:30:29	7,644	-75,052	20,0	3,4	Cáceres, Antioquia
7233	2019/03/26	04:33:26	10,472	-72,727	3,0	1,6	Venezuela
7234	2019/03/26	05:05:23	1,892	-76,02	30,0	1,0	Pitalito, Huila
7235	2019/03/26	05:12:01	7,656	-75,059	18,0	1,9	Cáceres, Antioquia
7236	2019/03/26	05:21:14	7,424	-73,244	126,0	1,1	Rionegro, Santander
7237	2019/03/26	05:23:01	3,435	-76,521	43,0	0,9	Cali, Valle del Cauca
7238	2019/03/26	05:34:30	6,822	-73,443	118,0	1,3	San Vicente de Chucurí, Santander
7239	2019/03/26	05:45:35	6,848	-73,159	148,0	2,1	Los Santos, Santander
7240	2019/03/26	05:49:13	6,809	-73,159	145,0	1,8	Los Santos, Santander
7241	2019/03/26	05:53:15	9,149	-73,447	126,0	1,8	Curumaní, Cesar
7242	2019/03/26	06:08:28	7,2	-76,796	15,0	1,6	Carmen del Darién (Curbaradó), Chocó
7243	2019/03/26	06:10:27	6,887	-73,316	120,0	1,1	Betulia, Santander
7244	2019/03/26	07:06:50	7,874	-73,272	130,0	1,2	Ábrego, Norte de Santander
7245	2019/03/26	07:12:23	7,403	-73,236	138,0	1,2	Rionegro, Santander
7246	2019/03/26	07:15:24	3,053	-75,972	0,0	1,1	Planadas, Tolima
7247	2019/03/26	07:25:19	6,795	-73,123	145,0	1,7	Los Santos, Santander
7248	2019/03/26	07:42:01	5,312	-75,512	10,0	1,3	Aranzazu, Caldas
7249	2019/03/26	07:43:32	6,7	-73,12	131,0	1,6	Jordán, Santander
7250	2019/03/26	07:47:01	6,632	-73,146	26,0	1,5	Villanueva, Santander
7251	2019/03/26	08:02:11	10,47	-73,1	72,0	1,4	La Jagua del Pilar, la Guajira
7252	2019/03/26	08:05:27	6,79	-73,143	144,0	1,8	Los Santos, Santander
7253	2019/03/26	08:15:50	6,866	-73,281	128,0	1,8	Betulia, Santander
7254	2019/03/26	08:17:22	1,313	-78,291	54,0	1,5	Barbacoas, Nariño
7255	2019/03/26	08:44:36	6,76	-73,154	140,0	1,6	Los Santos, Santander
7256	2019/03/26	09:04:24	6,809	-73,128	150,0	2,1	Los Santos, Santander
7257	2019/03/26	09:08:03	6,832	-73,174	142,0	1,4	Los Santos, Santander
7258	2019/03/26	09:10:02	2,734	-76,742	134,0	1,0	Morales, Cauca
7259	2019/03/26	09:22:00	6,826	-73,169	150,0	2,2	Los Santos, Santander
7260	2019/03/26	09:22:28	4,594	-74,988	29,0	1,3	Alvarado, Tolima
7261	2019/03/26	10:28:14	6,833	-73,18	146,0	1,8	Zapatoca, Santander
7262	2019/03/26	10:29:39	9,21	-73,98	79,0	1,8	El Banco, Magdalena
7263	2019/03/26	10:34:56	6,809	-73,182	143,0	1,7	Los Santos, Santander
7264	2019/03/26	10:37:45	6,813	-73,142	146,0	1,4	Los Santos, Santander
7265	2019/03/26	12:03:58	7,664	-73,492	108,0	1,0	La Esperanza, Norte de Santander
7266	2019/03/26	12:05:10	6,803	-73,138	147,0	2,4	Los Santos, Santander
7267	2019/03/26	12:11:31	6,799	-73,153	147,0	1,9	Los Santos, Santander

N	FECHA	H:M:S	LAT	Lon	Z	M	UBICACIÓN
7268	2019/03/26	12:13:14	10,572	-73,532	17,0	1,6	Pueblo Bello, Cesar
7269	2019/03/26	12:49:51	5,229	-78,186	37,0	2,2	Océano Pacífico
7270	2019/03/26	13:13:52	6,818	-73,162	148,0	2,6	Los Santos, Santander
7271	2019/03/26	13:55:12	6,801	-73,159	144,0	1,8	Los Santos, Santander
7272	2019/03/26	13:56:33	6,79	-73,154	143,0	1,6	Los Santos, Santander
7273	2019/03/26	14:08:03	6,8	-73,118	136,0	1,8	Los Santos, Santander
7274	2019/03/26	14:56:55	6,834	-73,181	138,0	1,5	Zapatoca, Santander
7275	2019/03/26	15:04:45	6,836	-73,2	146,0	1,9	Zapatoca, Santander
7276	2019/03/26	15:23:23	6,794	-73,243	141,0	1,7	Zapatoca, Santander
7277	2019/03/26	15:48:10	6,712	-74,231	89,0	1,3	Yondó (Casabe), Antioquia
7278	2019/03/26	16:16:47	6,788	-73,181	138,0	1,6	Los Santos, Santander
7279	2019/03/26	17:43:08	6,845	-73,145	148,0	2,4	Los Santos, Santander
7280	2019/03/26	18:06:52	3,496	-76,508	103,0	1,3	Yumbo, Valle del Cauca
7281	2019/03/26	18:32:16	6,92	-73,306	131,0	1,2	Betulia, Santander
7282	2019/03/26	18:38:32	5,623	-74,023	114,0	0,9	Pauna, Boyacá
7283	2019/03/26	18:47:03	6,688	-72,078	4,0	2,1	Fortul, Arauca
7284	2019/03/26	19:22:16	6,785	-73,187	143,0	1,8	Los Santos, Santander
7285	2019/03/26	21:26:50	3,692	-76,455	136,0	2,5	Vijes, Valle del Cauca
7286	2019/03/26	22:11:19	2,38	-75,369	15,0	1,3	Algeciras, Huila
7287	2019/03/26	22:33:08	6,738	-73,17	138,0	1,9	Los Santos, Santander
7288	2019/03/26	23:08:11	7,967	-73,655	105,0	1,0	San Martín, Cesar
7289	2019/03/26	23:27:00	7,043	-76,226	13,0	1,5	Dabeiba, Antioquia
7290	2019/03/27	00:13:35	6,857	-73,4	118,0	1,6	San Vicente de Chucurí, Santander
7291	2019/03/27	00:47:54	0,766	-77,9	0,0	1,6	Colombia-Ecuador región fronteriza
7292	2019/03/27	01:00:07	3,269	-76,561	21,0	0,8	Jamundí, Valle del Cauca
7293	2019/03/27	01:21:29	6,78	-73,138	144,0	1,5	Los Santos, Santander
7294	2019/03/27	01:41:24	6,809	-73,156	142,0	1,8	Los Santos, Santander
7295	2019/03/27	01:50:46	7,067	-75,983	21,0	1,4	Dabeiba, Antioquia
7296	2019/03/27	01:55:10	10,047	-73,938	19,0	1,0	El Copey, Cesar
7297	2019/03/27	01:55:57	6,681	-73,6	108,0	1,2	El Carmen, Santander
7298	2019/03/27	02:02:50	6,806	-73,135	140,0	1,9	Los Santos, Santander
7299	2019/03/27	02:21:49	7,284	-72,147	2,0	2,0	Norte de Colombia
7300	2019/03/27	02:22:58	1,964	-75,898	2,0	1,9	Timaná, Huila
7301	2019/03/27	02:27:58	6,533	-76,764	5,0	1,6	Vigia del Fuerte, Antioquia
7302	2019/03/27	02:37:49	6,759	-73,157	140,0	1,7	Los Santos, Santander
7303	2019/03/27	02:44:21	3,864	-76,459	127,0	1,3	Yotoco, Valle del Cauca
7304	2019/03/27	02:45:48	6,797	-73,148	143,0	1,7	Los Santos, Santander
7305	2019/03/27	02:50:53	6,076	-77,572	14,0	1,9	Océano Pacífico
7306	2019/03/27	03:01:11	2,28	-75,5	4,0	1,2	Gigante, Huila
7307	2019/03/27	03:15:13	4,258	-76,75	43,0	1,6	El Litoral del San Juan (Docordó), Chocó
7308	2019/03/27	03:42:34	4,502	-75,656	11,0	0,9	Calarcá, Quindío
7309	2019/03/27	03:45:36	5,992	-73,777	109,0	1,9	Bolívar, Santander
7310	2019/03/27	03:50:55	6,193	-73,685	114,0	1,3	La Paz, Santander
7311	2019/03/27	03:58:02	2,472	-74,379	3,0	3,1	La Macarena, Meta

N	FECHA	H:M:S	LAT	LON	Z	M	UBICACIÓN
7312	2019/03/27	04:12:07	7,492	-73,527	105,0	1,1	Sabana de Torres, Santander
7313	2019/03/27	04:15:01	4,834	-74,615	23,0	1,1	San Juan de Rioseco, Cundinamarca
7314	2019/03/27	04:17:19	2,498	-74,403	3,0	1,7	La Macarena, Meta
7315	2019/03/27	04:26:21	3,935	-76,084	106,0	1,4	Tuluá, Valle del Cauca
7316	2019/03/27	04:29:03	6,812	-73,192	144,0	1,5	Zapatoca, Santander
7317	2019/03/27	04:42:26	2,732	-73,965	29,0	0,8	Vistahermosa, Meta
7318	2019/03/27	04:45:31	6,737	-73,184	153,0	1,4	Villanueva, Santander
7319	2019/03/27	04:49:14	6,798	-73,302	155,0	1,4	Zapatoca, Santander
7320	2019/03/27	05:05:03	6,518	-73,827	105,0	1,0	Landázuri, Santander
7321	2019/03/27	05:09:35	6,652	-74,089	5,0	1,1	Puerto Parra, Santander
7322	2019/03/27	05:42:19	6,374	-73,566	114,0	1,1	Santa Helena del Opón, Santander
7323	2019/03/27	06:09:40	11,211	-72,679	51,0	1,4	Riohacha, la Guajira
7324	2019/03/27	06:15:23	2,282	-75,648	5,0	1,3	Agrado, Huila
7325	2019/03/27	06:17:29	6,794	-73,159	141,0	1,6	Los Santos, Santander
7326	2019/03/27	06:20:58	5,23	-76,274	59,0	1,1	Tadó, Chocó
7327	2019/03/27	06:36:20	9,948	-74,64	47,0	1,3	Tenerife, Magdalena
7328	2019/03/27	06:39:33	10,397	-73,421	85,0	1,5	Valledupar, Cesar
7329	2019/03/27	06:45:26	7,092	-72,125	3,0	1,3	Toledo, Norte de Santander
7330	2019/03/27	06:46:12	6,805	-73,183	148,0	1,8	Los Santos, Santander
7331	2019/03/27	07:10:27	6,296	-73,616	105,0	1,4	El Guacamayo, Santander
7332	2019/03/27	07:45:44	2,445	-75,469	7,0	1,4	Gigante, Huila
7333	2019/03/27	08:22:52	6,919	-73,176	147,0	1,6	Girón, Santander
7334	2019/03/27	08:33:38	6,802	-73,172	145,0	1,9	Los Santos, Santander
7335	2019/03/27	08:42:24	6,793	-73,081	142,0	1,8	Los Santos, Santander
7336	2019/03/27	08:49:53	6,798	-73,189	143,0	1,7	Los Santos, Santander
7337	2019/03/27	09:03:04	5,97	-77,45	16,0	2,7	Océano Pacífico
7338	2019/03/27	09:09:07	5,936	-75,151	5,0	1,2	Carmen de Viboral, Antioquia
7339	2019/03/27	09:42:45	6,353	-73,594	108,0	1,7	Santa Helena del Opón, Santander
7340	2019/03/27	09:45:52	7,448	-73,172	134,0	1,0	El Playón, Santander
7341	2019/03/27	10:18:22	7,02	-74,591	15,0	0,9	Remedios, Antioquia
7342	2019/03/27	10:21:25	6,794	-73,161	141,0	1,9	Los Santos, Santander
7343	2019/03/27	10:30:14	7,359	-74,164	6,0	1,5	San Pablo, Bolívar
7344	2019/03/27	10:37:19	6,741	-73,184	148,0	1,8	Villanueva, Santander
7345	2019/03/27	10:48:42	8,719	-73,315	120,0	1,6	El Carmen, Norte de Santander
7346	2019/03/27	11:15:36	6,804	-73,167	144,0	1,8	Los Santos, Santander
7347	2019/03/27	11:45:46	9,385	-73,476	103,0	1,3	Chiriguáná, Cesar
7348	2019/03/27	12:37:34	6,754	-73,135	141,0	1,7	Los Santos, Santander
7349	2019/03/27	12:39:45	5,5	-73,727	144,0	2,1	San Miguel de Sema, Boyacá
7350	2019/03/27	13:20:52	5,79	-74,816	4,0	0,9	Sonsón, Antioquia
7351	2019/03/27	13:27:23	6,511	-75,879	24,0	2,1	Santa Fe de Antioquia, Antioquia
7352	2019/03/27	13:30:43	2,493	-74,412	4,0	2,1	La Macarena, Meta
7353	2019/03/27	13:46:24	6,925	-73,176	155,0	1,7	Girón, Santander
7354	2019/03/27	14:34:40	6,844	-73,157	153,0	2,8	Los Santos, Santander

N	FECHA	H:M:S	LAT	LON	Z	M	UBICACIÓN
7355	2019/03/27	14:50:06	4,368	-73,785	4,0	1,5	El Calvario, Meta
7356	2019/03/27	14:53:58	6,629	-73,597	16,0	1,3	El Carmen, Santander
7357	2019/03/27	15:09:05	7,923	-73,48	105,0	1,4	San Martín, Cesar
7358	2019/03/27	15:22:52	6,796	-73,175	144,0	1,9	Los Santos, Santander
7359	2019/03/27	15:32:58	6,806	-73,198	146,0	1,7	Zapatoca, Santander
7360	2019/03/27	15:40:56	4,745	-75,022	15,0	1,4	Venadillo, Tolima
7361	2019/03/27	17:27:18	4,474	-75,663	11,0	1,4	Calarcá, Quindío
7362	2019/03/27	18:27:10	6,818	-73,158	145,0	1,8	Los Santos, Santander
7363	2019/03/27	18:40:41	3,594	-73,986	1,0	2,0	El Castillo, Meta
7364	2019/03/27	18:44:49	6,814	-73,139	147,0	3,3	Los Santos, Santander
7365	2019/03/27	20:06:08	11,128	-73,703	17,0	1,7	Santa Marta, Magdalena
7366	2019/03/27	20:11:41	11,124	-73,704	16,0	2,5	Santa Marta, Magdalena
7367	2019/03/27	20:48:26	6,814	-73,166	145,0	1,9	Los Santos, Santander
7368	2019/03/27	21:53:56	5,969	-77,59	38,0	2,3	Océano Pacífico
7369	2019/03/27	22:06:22	6,183	-74,369	0,0	2,5	Cimitarra, Santander
7370	2019/03/27	22:30:12	4,053	-76,703	99,0	1,5	El Litoral del San Juan (Docordó), Chocó
7371	2019/03/27	23:13:53	6,824	-73,206	141,0	1,5	Zapatoca, Santander
7372	2019/03/27	23:20:18	6,814	-73,19	142,0	1,5	Zapatoca, Santander
7373	2019/03/27	23:21:00	5,284	-74,566	18,0	1,5	Caparrapí, Cundinamarca
7374	2019/03/28	00:23:59	4,508	-75,667	9,0	0,6	Calarcá, Quindío
7375	2019/03/28	00:37:58	6,802	-73,136	144,0	2,5	Los Santos, Santander
7376	2019/03/28	00:52:29	6,81	-73,181	140,0	1,6	Los Santos, Santander
7377	2019/03/28	00:57:39	6,826	-73,185	137,0	1,7	Zapatoca, Santander
7378	2019/03/28	01:18:56	6,79	-73,148	138,0	1,8	Los Santos, Santander
7379	2019/03/28	01:23:55	9,427	-74,034	72,0	1,4	Astrea, Cesar
7380	2019/03/28	01:27:47	6,821	-73,162	140,0	1,8	Los Santos, Santander
7381	2019/03/28	02:10:42	3,903	-76,174	112,0	1,7	Buga, Valle del Cauca
7382	2019/03/28	02:28:42	6,826	-73,174	145,0	1,8	Los Santos, Santander
7383	2019/03/28	02:37:29	4,4	-75,2	18,0	0,8	Ibagué, Tolima
7384	2019/03/28	02:45:19	6,752	-73,164	141,0	1,8	Los Santos, Santander
7385	2019/03/28	03:20:45	4,776	-74,704	5,0	1,8	Beltrán, Cundinamarca
7386	2019/03/28	03:46:47	6,788	-73,138	139,0	1,6	Los Santos, Santander
7387	2019/03/28	03:48:29	6,797	-73,151	148,0	3,2	Los Santos, Santander
7388	2019/03/28	03:52:33	6,88	-73,127	148,0	1,7	Los Santos, Santander
7389	2019/03/28	03:59:02	6,811	-73,174	140,0	1,6	Los Santos, Santander
7390	2019/03/28	04:18:41	6,842	-73,155	146,0	1,9	Los Santos, Santander
7391	2019/03/28	04:33:26	6,818	-73,142	149,0	2,3	Los Santos, Santander
7392	2019/03/28	04:51:12	6,789	-73,152	141,0	1,8	Los Santos, Santander
7393	2019/03/28	05:28:07	6,81	-73,158	147,0	2,0	Los Santos, Santander
7394	2019/03/28	06:09:22	6,955	-76,154	0,0	1,3	Uramita, Antioquia
7395	2019/03/28	06:34:11	6,83	-73,167	141,0	1,8	Los Santos, Santander
7396	2019/03/28	06:37:14	6,84	-73,173	142,0	1,6	Zapatoca, Santander
7397	2019/03/28	07:13:31	5,821	-75,968	57,0	1,1	Ciudad Bolívar, Antioquia
7398	2019/03/28	07:14:40	8,178	-72,188	8,0	1,4	Venezuela

N	FECHA	H:M:S	LAT	LON	Z	M	UBICACIÓN
7399	2019/03/28	07:25:05	6,81	-73,154	146,0	1,9	Los Santos, Santander
7400	2019/03/28	07:59:45	10,084	-72,94	0,0	1,5	Agustín Codazzi, Cesar
7401	2019/03/28	08:27:37	6,854	-73,179	141,0	1,8	Zapatoca, Santander
7402	2019/03/28	08:29:10	6,828	-73,182	144,0	1,7	Zapatoca, Santander
7403	2019/03/28	08:32:40	9,928	-73,137	123,0	2,1	Agustín Codazzi, Cesar
7404	2019/03/28	09:05:03	6,819	-73,138	146,0	2,4	Los Santos, Santander
7405	2019/03/28	09:15:39	7,132	-77,045	16,0	2,1	Carmen del Darién (Curbaradó), Chocó
7406	2019/03/28	09:52:56	6,832	-73,173	139,0	1,7	Los Santos, Santander
7407	2019/03/28	10:02:16	6,948	-76,292	2,0	1,2	Dabeiba, Antioquia
7408	2019/03/28	10:03:10	4,544	-75,685	146,0	1,2	Armenia, Quindío
7409	2019/03/28	10:12:39	6,667	-76,685	14,0	1,4	Murindó, Antioquia
7410	2019/03/28	10:24:03	5,294	-73,752	146,0	2,4	Lenguazaque, Cundinamarca
7411	2019/03/28	10:27:42	4,383	-76,762	19,0	1,6	El Litoral del San Juan (Docordó), Chocó
7412	2019/03/28	10:40:08	5,324	-76,076	78,0	1,1	Pueblo Rico, Risaralda
7413	2019/03/28	10:58:35	6,406	-73,65	106,0	1,9	Santa Helena del Opón, Santander
7414	2019/03/28	11:01:27	6,817	-73,164	146,0	2,1	Los Santos, Santander
7415	2019/03/28	11:10:03	5,191	-77,544	24,0	2,7	Océano Pacífico
7416	2019/03/28	12:01:01	6,835	-73,164	148,0	1,8	Los Santos, Santander
7417	2019/03/28	12:11:12	6,795	-73,908	22,0	1,7	Simacota, Santander
7418	2019/03/28	12:43:38	3,078	-75,98	4,0	1,1	Planadas, Tolima
7419	2019/03/28	12:51:42	6,839	-73,143	149,0	2,4	Los Santos, Santander
7420	2019/03/28	14:27:59	3,659	-75,613	4,0	1,6	Chaparral, Tolima
7421	2019/03/28	15:44:28	7,852	-74,228	25,0	1,4	Santa Rosa del Sur, Bolívar
7422	2019/03/28	16:06:43	6,798	-73,208	144,0	1,9	Zapatoca, Santander
7423	2019/03/28	16:19:18	6,818	-73,147	148,0	2,3	Los Santos, Santander
7424	2019/03/28	16:37:10	6,803	-73,142	151,0	2,7	Los Santos, Santander
7425	2019/03/28	19:17:00	6,31	-73,718	29,0	1,7	Vélez, Santander
7426	2019/03/28	19:22:44	4,796	-76,072	111,0	1,3	Ansermanuevo, Valle del Cauca
7427	2019/03/28	19:55:51	6,811	-73,14	141,0	2,2	Los Santos, Santander
7428	2019/03/28	19:57:08	10,786	-73,648	66,0	1,6	Aracataca, Magdalena
7429	2019/03/28	20:42:58	6,822	-73,146	151,0	3,7	Los Santos, Santander
7430	2019/03/28	21:38:02	6,78	-73,168	147,0	1,5	Los Santos, Santander
7431	2019/03/28	22:27:50	3,54	-74,463	9,0	1,9	Uribe, Meta
7432	2019/03/28	22:52:33	7,62	-73,361	123,0	1,6	La Esperanza, Norte de Santander
7433	2019/03/29	00:24:19	6,77	-73,152	145,0	1,5	Los Santos, Santander
7434	2019/03/29	00:39:41	6,961	-73,426	110,0	1,8	Zapatoca, Santander
7435	2019/03/29	00:56:25	6,838	-73,136	150,0	2,7	Los Santos, Santander
7436	2019/03/29	01:06:59	6,794	-73,133	150,0	1,7	Los Santos, Santander
7437	2019/03/29	02:30:48	6,828	-73,15	143,0	1,7	Los Santos, Santander
7438	2019/03/29	02:36:50	6,714	-73,152	143,0	1,5	Villanueva, Santander
7439	2019/03/29	03:02:09	3,975	-77,348	19,0	1,1	Buenaventura, Valle del Cauca
7440	2019/03/29	03:04:13	6,791	-73,176	146,0	1,7	Los Santos, Santander
7441	2019/03/29	04:03:20	6,568	-74,933	3,0	0,9	Yolombó, Antioquia
7442	2019/03/29	04:03:21	5,092	-74,81	23,0	1,2	Armero (Guayabal), Tolima

N	FECHA	H:M:S	LAT	Lon	Z	M	UBICACIÓN
7443	2019/03/29	04:27:43	7,37	-78,052	19,0	3,1	Panama
7444	2019/03/29	04:30:50	6,726	-76,181	91,0	1,5	Frontino, Antioquia
7445	2019/03/29	06:09:42	1,667	-76,506	4,0	0,7	Santa Rosa, Cauca
7446	2019/03/29	06:26:42	6,817	-73,169	145,0	1,6	Los Santos, Santander
7447	2019/03/29	06:30:47	6,815	-73,197	142,0	1,6	Zapatoca, Santander
7448	2019/03/29	06:39:56	4,748	-76,219	97,0	1,5	El Cairo, Valle del Cauca
7449	2019/03/29	06:41:21	6,764	-73,417	112,0	2,3	San Vicente de Chucurí, Santander
7450	2019/03/29	07:06:17	2,881	-78,058	5,0	1,6	Océano Pacífico
7451	2019/03/29	07:15:59	5,271	-73,731	148,0	2,8	Lenguazaque, Cundinamarca
7452	2019/03/29	07:33:21	10,189	-73,67	73,0	1,3	Valledupar, Cesar
7453	2019/03/29	07:46:00	6,792	-73,169	148,0	1,6	Los Santos, Santander
7454	2019/03/29	07:46:52	6,802	-73,255	148,0	1,6	Zapatoca, Santander
7455	2019/03/29	08:06:27	7,387	-72,316	0,0	1,3	Norte de Colombia
7456	2019/03/29	08:48:09	6,828	-73,154	148,0	1,8	Los Santos, Santander
7457	2019/03/29	08:58:11	2,908	-75,935	9,0	1,6	Teruel, Huila
7458	2019/03/29	08:58:41	1,873	-76,035	2,0	1,1	Pitalito, Huila
7459	2019/03/29	09:20:18	6,912	-73,168	140,0	1,5	Girón, Santander
7460	2019/03/29	09:30:49	4,637	-76,439	17,0	1,1	Sipí, Chocó
7461	2019/03/29	09:32:02	10,672	-73,696	15,0	1,5	Aracataca, Magdalena
7462	2019/03/29	09:35:57	6,868	-73,126	144,0	1,6	Los Santos, Santander
7463	2019/03/29	09:38:38	4,886	-76,415	20,0	1,0	San José del Palmar, Chocó
7464	2019/03/29	10:31:19	6,901	-73,306	137,0	1,8	Betulia, Santander
7465	2019/03/29	10:33:07	7,036	-76,139	0,0	1,5	Dabeiba, Antioquia
7466	2019/03/29	10:58:55	5,135	-73,262	0,0	1,6	Garagoa, Boyacá
7467	2019/03/29	11:00:20	3,058	-75,936	6,0	1,1	Planadas, Tolima
7468	2019/03/29	11:16:31	5,262	-73,822	145,0	1,4	Sutatausa, Cundinamarca
7469	2019/03/29	11:18:47	6,824	-73,225	145,0	1,7	Zapatoca, Santander
7470	2019/03/29	11:24:34	2,571	-75,592	4,0	0,9	Íquira, Huila
7471	2019/03/29	11:36:51	3,251	-74,47	16,0	1,2	Uribe, Meta
7472	2019/03/29	12:44:27	4,253	-76,186	138,0	1,6	Bugalagrande, Valle del Cauca
7473	2019/03/29	13:16:06	5,116	-73,13	0,0	1,7	Miraflores, Boyacá
7474	2019/03/29	13:41:18	7,181	-77,01	50,0	1,8	Carmen del Darién (Curbaradó), Chocó
7475	2019/03/29	14:13:07	5,165	-74,656	31,0	0,8	Guaduas, Cundinamarca
7476	2019/03/29	14:19:45	11,208	-75,195	52,0	1,9	Mar Caribe
7477	2019/03/29	14:25:10	4,723	-76,218	96,0	1,4	El Cairo, Valle del Cauca
7478	2019/03/29	14:52:15	6,795	-73,177	146,0	2,0	Los Santos, Santander
7479	2019/03/29	15:05:49	6,853	-73,144	144,0	2,4	Los Santos, Santander
7480	2019/03/29	15:48:10	6,848	-73,162	153,0	2,7	Los Santos, Santander
7481	2019/03/29	16:09:16	6,682	-73,6	108,0	1,6	El Carmen, Santander
7482	2019/03/29	16:38:45	6,802	-73,176	148,0	1,8	Los Santos, Santander
7483	2019/03/29	16:39:37	5,844	-73,759	113,0	1,6	Albania, Santander
7484	2019/03/29	16:44:18	6,637	-72,769	135,0	1,6	Molagavita, Santander
7485	2019/03/29	17:02:52	6,778	-76,637	0,0	1,5	Murindó, Antioquia
7486	2019/03/29	18:14:26	6,816	-73,184	147,0	1,8	Zapatoca, Santander

N	FECHA	H:M:S	LAT	LON	Z	M	UBICACIÓN
7487	2019/03/29	21:13:40	6,771	-73,158	146,0	1,9	Los Santos, Santander
7488	2019/03/29	21:29:03	4,328	-76,762	2,0	1,6	El Litoral del San Juan (Docordó), Chocó
7489	2019/03/29	21:29:49	4,378	-76,774	1,0	1,8	El Litoral del San Juan (Docordó), Chocó
7490	2019/03/29	23:12:00	3,608	-73,657	2,0	1,8	San Martín, Meta
7491	2019/03/29	23:59:58	2,305	-75,694	9,0	1,3	Agrado, Huila
7492	2019/03/30	01:01:20	7,457	-74,571	45,0	1,0	Montecristo, Bolívar
7493	2019/03/30	01:11:50	6,798	-73,155	143,0	1,9	Los Santos, Santander
7494	2019/03/30	01:17:53	2,864	-74,297	4,0	1,8	Uribe, Meta
7495	2019/03/30	01:39:09	6,795	-73,127	142,0	1,8	Los Santos, Santander
7496	2019/03/30	01:48:19	8,447	-73,122	137,0	2,3	San Calixto, Norte de Santander
7497	2019/03/30	02:03:48	6,808	-73,186	146,0	1,6	Los Santos, Santander
7498	2019/03/30	02:22:09	8,433	-74,053	27,0	1,9	Rioviejo, Bolívar
7499	2019/03/30	02:35:51	6,858	-73,178	131,0	1,6	Zapatoca, Santander
7500	2019/03/30	02:37:56	6,82	-73,159	147,0	1,7	Los Santos, Santander
7501	2019/03/30	02:57:08	6,809	-73,461	115,0	1,6	San Vicente de Chucurí, Santander
7502	2019/03/30	02:57:34	7,438	-73,134	144,0	1,4	Rionegro, Santander
7503	2019/03/30	03:55:49	6,796	-73,142	139,0	1,5	Los Santos, Santander
7504	2019/03/30	04:06:43	1,955	-76,021	19,0	0,7	Pitalito, Huila
7505	2019/03/30	04:19:02	4,113	-76,794	49,0	1,9	El Litoral del San Juan (Docordó), Chocó
7506	2019/03/30	04:31:55	6,873	-73,2	100,0	1,4	Zapatoca, Santander
7507	2019/03/30	04:39:28	6,81	-73,162	146,0	1,9	Los Santos, Santander
7508	2019/03/30	05:16:27	2,088	-74,798	3,0	1,4	San Vicente del Caguán, Caquetá
7509	2019/03/30	05:16:33	11,453	-74,372	24,0	1,4	Mar Caribe
7510	2019/03/30	05:48:16	6,928	-76,284	9,0	1,3	Dabeiba, Antioquia
7511	2019/03/30	05:49:59	6,743	-74,506	13,0	1,4	Remedios, Antioquia
7512	2019/03/30	05:58:56	7,006	-76,248	16,0	1,2	Dabeiba, Antioquia
7513	2019/03/30	06:03:37	6,798	-73,119	145,0	2,1	Los Santos, Santander
7514	2019/03/30	06:20:26	6,806	-73,169	147,0	1,6	Los Santos, Santander
7515	2019/03/30	06:27:18	6,538	-74,332	43,0	1,1	Cimitarra, Santander
7516	2019/03/30	06:51:27	7,192	-72,352	0,0	1,4	Toledo, Norte de Santander
7517	2019/03/30	08:13:53	1,993	-76,128	27,0	1,3	Isnos, Huila
7518	2019/03/30	08:46:45	6,068	-73,4	137,0	2,5	Suaita, Santander
7519	2019/03/30	08:54:36	5,034	-75,972	110,0	1,2	Santuario, Risaralda
7520	2019/03/30	09:02:43	6,771	-73,176	147,0	1,6	Los Santos, Santander
7521	2019/03/30	09:28:08	6,796	-73,166	148,0	1,8	Los Santos, Santander
7522	2019/03/30	09:40:16	2,236	-75,92	3,0	0,9	La Argentina, Huila
7523	2019/03/30	10:38:07	5,442	-73,85	133,0	1,6	Susa, Cundinamarca
7524	2019/03/30	10:50:32	5,102	-72,89	0,0	1,6	Tauramena, Casanare
7525	2019/03/30	11:04:04	6,825	-73,157	148,0	2,8	Los Santos, Santander
7526	2019/03/30	11:13:10	6,801	-73,138	146,0	1,9	Los Santos, Santander
7527	2019/03/30	12:09:04	6,812	-73,135	147,0	2,3	Los Santos, Santander
7528	2019/03/30	12:11:59	0,967	-77,359	0,0	1,5	Funes, Nariño
7529	2019/03/30	12:32:39	6,802	-73,178	144,0	1,5	Los Santos, Santander
7530	2019/03/30	13:35:45	3,528	-74,591	25,0	1,0	Colombia, Huila

N	FECHA	H:M:S	LAT	LON	Z	M	UBICACIÓN
7531	2019/03/30	13:49:24	6,864	-76,703	1.0	1,6	Murindó, Antioquia
7532	2019/03/30	13:55:17	10,34	-73,251	102.0	1,5	Valledupar, Cesar
7533	2019/03/30	14:03:06	6,807	-73,187	142.0	1,9	Los Santos, Santander
7534	2019/03/30	14:24:59	6,822	-73,142	150.0	2,9	Los Santos, Santander
7535	2019/03/30	14:40:41	11,059	-73,745	42.0	1,6	Santa Marta, Magdalena
7536	2019/03/30	14:55:28	2,417	-75,612	4.0	1,5	Paicol, Huila
7537	2019/03/30	15:01:39	7,3	-77,2	60.0	2,1	Riosucio, Chocó
7538	2019/03/30	15:03:54	5,264	-73,722	150.0	3,0	Lenguazaque, Cundinamarca
7539	2019/03/30	15:20:17	6,822	-73,194	150.0	1,9	Zapatoca, Santander
7540	2019/03/30	16:08:44	4,432	-76,757	14.0	1,5	Istmina, Chocó
7541	2019/03/30	16:25:56	3,479	-76,453	104.0	1,6	Palmira, Valle del Cauca
7542	2019/03/30	17:26:23	5,716	-75,873	45.0	1,8	Andes, Antioquia
7543	2019/03/30	18:46:30	3,965	-76,282	119.0	1,8	San Pedro, Valle del Cauca
7544	2019/03/30	21:27:39	3,002	-75,962	9.0	3,2	Área de influencia Volcán Nevado del Huila
7545	2019/03/30	21:30:51	2,011	-76,936	132.0	2,2	Bolívar, Cauca
7546	2019/03/30	21:51:17	6,815	-73,158	148.0	2,4	Los Santos, Santander
7547	2019/03/30	22:37:34	3,601	-76,139	3.0	1,1	Palmira, Valle del Cauca
7548	2019/03/30	23:33:21	6,82	-73,156	150.0	3,5	Los Santos, Santander
7549	2019/03/30	23:50:29	2,707	-79,464	10.0	2,3	Océano Pacifico
7550	2019/03/31	00:06:53	10,468	-73,372	86.0	1,4	Valledupar, Cesar
7551	2019/03/31	00:08:00	6,787	-73,127	146.0	2,3	Los Santos, Santander
7552	2019/03/31	00:24:27	6,617	-73,106	177.0	1,7	San Gil, Santander
7553	2019/03/31	01:16:30	6,774	-73,133	142.0	1,9	Los Santos, Santander
7554	2019/03/31	01:21:33	3,342	-74,731	23.0	0,9	Colombia, Huila
7555	2019/03/31	01:56:53	8,926	-75,59	91.0	2,2	Ciénaga de Oro, Córdoba
7556	2019/03/31	01:58:22	3,054	-75,955	7.0	1,1	Planadas, Tolima
7557	2019/03/31	02:14:46	6,751	-73,184	145.0	1,7	Villanueva, Santander
7558	2019/03/31	02:21:07	2,636	-71,515	0.0	2,7	San José del Guaviare, Guaviare
7559	2019/03/31	02:31:26	5,764	-73,912	106.0	2,0	Albania, Santander
7560	2019/03/31	02:32:46	6,809	-73,133	142.0	2,0	Los Santos, Santander
7561	2019/03/31	02:53:01	6,795	-73,201	145.0	1,5	Zapatoca, Santander
7562	2019/03/31	03:33:51	10,926	-72,151	100.0	1,7	Venezuela
7563	2019/03/31	03:48:34	6,546	-73,342	126.0	1,7	Hato, Santander
7564	2019/03/31	04:20:32	6,772	-73,139	153.0	1,6	Los Santos, Santander
7565	2019/03/31	04:22:33	5,384	-74,468	10.0	1,8	Caparrapi, Cundinamarca
7566	2019/03/31	04:42:02	6,823	-73,157	144.0	1,8	Los Santos, Santander
7567	2019/03/31	04:49:30	3,079	-75,948	7.0	1,2	Planadas, Tolima
7568	2019/03/31	05:01:46	6,804	-73,188	141.0	1,7	Los Santos, Santander
7569	2019/03/31	05:07:09	2,366	-75,643	21.0	1,2	Gigante, Huila
7570	2019/03/31	05:31:02	6,942	-73,086	146.0	3,9	Piedecuesta, Santander
7571	2019/03/31	05:36:43	3,028	-75,978	1.0	0,9	Planadas, Tolima
7572	2019/03/31	05:54:47	6,828	-73,145	152.0	2,6	Los Santos, Santander
7573	2019/03/31	06:02:04	5,254	-73,733	146.0	1,8	Cucunubá, Cundinamarca

N	FECHA	H:M:S	LAT	LON	Z	M	UBICACIÓN
7574	2019/03/31	06:07:17	7,383	-73,187	132,0	1,5	Rionegro, Santander
7575	2019/03/31	06:16:27	6,804	-73,141	142,0	2,0	Los Santos, Santander
7576	2019/03/31	06:20:34	5,698	-75,614	4,0	0,6	La Pintada, Antioquia
7577	2019/03/31	06:31:59	4,154	-78,592	15,0	1,5	Océano Pacífico
7578	2019/03/31	06:36:48	3,029	-75,974	0,0	0,8	Planadas, Tolima
7579	2019/03/31	07:01:39	6,841	-73,155	151,0	2,4	Los Santos, Santander
7580	2019/03/31	07:38:36	6,813	-73,173	139,0	2,1	Los Santos, Santander
7581	2019/03/31	07:44:30	6,805	-73,16	135,0	1,8	Los Santos, Santander
7582	2019/03/31	08:03:51	11,51	-72,278	2,0	1,9	Maicao, la Guajira
7583	2019/03/31	08:20:24	6,765	-71,914	0,0	1,7	Fortul, Arauca
7584	2019/03/31	08:23:45	7,326	-76,132	0,0	2,3	Ituango, Antioquia
7585	2019/03/31	08:32:22	7,043	-76,201	12,0	1,2	Dabeiba, Antioquia
7586	2019/03/31	08:53:45	5,447	-78,188	50,0	1,9	Océano Pacífico
7587	2019/03/31	09:27:24	11,551	-73,428	4,0	1,1	Mar Caribe
7588	2019/03/31	10:20:05	6,853	-73,148	148,0	2,4	Los Santos, Santander
7589	2019/03/31	10:59:33	6,832	-73,184	148,0	1,8	Zapatoca, Santander
7590	2019/03/31	11:50:38	6,806	-73,137	139,0	2,1	Los Santos, Santander
7591	2019/03/31	12:42:52	6,382	-74,596	8,0	1,5	Puerto Berrío, Antioquia
7592	2019/03/31	13:28:30	5,677	-78,389	7,0	4,7	Océano Pacífico
7593	2019/03/31	13:35:19	5,726	-74,088	95,0	1,4	San Pablo de Borbur, Boyacá
7594	2019/03/31	13:42:36	5,736	-78,36	32,0	2,8	Océano Pacífico
7595	2019/03/31	14:30:15	6,219	-73,756	102,0	1,5	Landázuri, Santander
7596	2019/03/31	15:48:27	6,819	-73,16	142,0	2,1	Los Santos, Santander
7597	2019/03/31	15:55:21	3,016	-75,985	1,0	2,1	Planadas, Tolima
7598	2019/03/31	16:32:19	7,42	-73,186	133,0	2,1	El Playón, Santander
7599	2019/03/31	18:42:43	6,812	-73,18	138,0	1,7	Los Santos, Santander
7600	2019/03/31	18:58:34	5,123	-74,669	29,0	1,1	Guaduas, Cundinamarca
7601	2019/03/31	19:55:24	4,301	-75,157	3,0	2,5	San Luis, Tolima
7602	2019/03/31	20:15:21	6,746	-76,28	0,0	1,4	Frontino, Antioquia
7603	2019/03/31	21:30:32	6,698	-76,136	0,0	1,7	Abriaquí, Antioquia
7604	2019/03/31	21:53:21	6,844	-73,174	148,0	1,5	Zapatoca, Santander
7605	2019/03/31	22:00:17	6,766	-76,21	5,0	2,0	Frontino, Antioquia
7606	2019/03/31	23:45:55	6,749	-76,266	0,0	1,5	Frontino, Antioquia
7607	2019/04/01	00:06:39	6,717	-76,32	0,0	1,4	Frontino, Antioquia
7608	2019/04/01	00:11:04	4,62	-75,973	68,0	1,3	Obando, Valle del Cauca
7609	2019/04/01	00:32:31	6,802	-73,16	143,0	1,7	Los Santos, Santander
7610	2019/04/01	01:05:38	6,804	-73,164	150,0	2,1	Los Santos, Santander
7611	2019/04/01	01:46:15	7,8	-74,131	16,0	1,4	Simití, Bolívar
7612	2019/04/01	01:53:35	4,256	-75,285	9,0	0,8	Rovira, Tolima
7613	2019/04/01	02:14:51	6,757	-76,232	0,0	1,2	Frontino, Antioquia
7614	2019/04/01	02:23:59	5,992	-72,538	3,0	1,3	Socotá, Boyacá
7615	2019/04/01	02:25:04	6,264	-77,577	0,0	2,0	Océano Pacífico
7616	2019/04/01	03:06:50	6,852	-73,125	152,0	2,4	Los Santos, Santander
7617	2019/04/01	03:16:00	6,802	-73,151	144,0	1,7	Los Santos, Santander
7618	2019/04/01	03:17:14	3,532	-77,684	0,0	1,4	Océano Pacífico

N	FECHA	H:M:S	LAT	Lon	Z	M	UBICACIÓN
7619	2019/04/01	03:23:55	10,368	-73,506	83,0	1,2	Pueblo Bello, Cesar
7620	2019/04/01	04:09:15	6,827	-73,167	147,0	2,2	Los Santos, Santander
7621	2019/04/01	04:29:34	4,213	-77,901	57,0	1,9	Océano Pacífico
7622	2019/04/01	04:38:55	6,778	-76,519	12,0	1,3	Dabeiba, Antioquia
7623	2019/04/01	04:41:05	3,899	-76,158	112,0	1,5	Buga, Valle del Cauca
7624	2019/04/01	04:47:09	7,308	-76,131	0,0	1,5	Ituango, Antioquia
7625	2019/04/01	04:51:44	4,684	-73,356	136,0	1,9	Ubalá, Cundinamarca
7626	2019/04/01	04:55:34	2,982	-76,48	124,0	1,0	Santander de Quilichao, Cauca
7627	2019/04/01	05:06:43	6,802	-73,132	139,0	1,9	Los Santos, Santander
7628	2019/04/01	05:36:42	3,722	-77,401	10,0	2,3	Océano Pacífico
7629	2019/04/01	06:09:19	6,256	-73,635	38,0	1,8	La Paz, Santander
7630	2019/04/01	06:17:42	2,297	-75,66	10,0	1,0	Agrado, Huila
7631	2019/04/01	07:02:29	3,096	-77,928	4,0	1,6	Océano Pacífico
7632	2019/04/01	07:09:40	3,008	-78,021	0,0	1,6	Océano Pacífico
7633	2019/04/01	07:44:49	6,493	-76,716	20,0	1,6	Vigia del Fuerte, Antioquia
7634	2019/04/01	07:57:34	6,824	-73,156	149,0	2,1	Los Santos, Santander
7635	2019/04/01	08:08:00	6,737	-73,122	146,0	2,0	Los Santos, Santander
7636	2019/04/01	08:24:46	6,788	-73,181	149,0	2,0	Los Santos, Santander
7637	2019/04/01	09:16:58	6,771	-76,39	0,0	2,2	Frontino, Antioquia
7638	2019/04/01	09:45:49	8,831	-77,46	44,0	2,1	Panama-Colombia región fronteriza
7639	2019/04/01	09:49:36	3,985	-76,36	131,0	1,5	Yotoco, Valle del Cauca
7640	2019/04/01	10:11:58	6,775	-73,141	145,0	1,7	Los Santos, Santander
7641	2019/04/01	10:22:54	3,235	-74,433	18,0	0,8	Uribe, Meta
7642	2019/04/01	10:39:32	6,831	-73,12	152,0	2,3	Los Santos, Santander
7643	2019/04/01	14:00:31	3,0	-76,014	0,0	1,1	Planadas, Tolima
7644	2019/04/01	14:18:51	6,611	-73,259	135,0	2,1	Cabrera, Santander
7645	2019/04/01	14:20:11	6,728	-73,151	131,0	1,4	Villanueva, Santander
7646	2019/04/01	14:43:04	6,712	-73,197	157,0	1,7	Barichara, Santander
7647	2019/04/01	15:05:18	6,798	-73,19	148,0	1,3	Los Santos, Santander
7648	2019/04/01	15:16:34	6,882	-76,619	17,0	1,2	Murindó, Antioquia
7649	2019/04/01	16:47:29	6,816	-73,19	142,0	1,3	Zapatoca, Santander
7650	2019/04/01	16:52:17	7,548	-72,865	0,0	2,3	Arboledas, Norte de Santander
7651	2019/04/01	17:16:27	5,252	-73,718	138,0	2,3	Lenguazaque, Cundinamarca
7652	2019/04/01	17:39:27	6,795	-73,181	147,0	1,4	Los Santos, Santander
7653	2019/04/01	18:09:26	11,357	-72,819	2,0	1,2	Riohacha, la Guajira
7654	2019/04/01	18:27:52	6,811	-73,173	148,0	1,6	Los Santos, Santander
7655	2019/04/01	19:15:39	6,749	-73,148	132,0	1,4	Los Santos, Santander
7656	2019/04/01	19:30:22	5,644	-74,077	93,0	1,6	San Pablo de Borbur, Boyacá
7657	2019/04/01	19:31:14	6,809	-73,146	147,0	1,8	Los Santos, Santander
7658	2019/04/01	20:18:19	6,844	-73,208	145,0	1,4	Zapatoca, Santander
7659	2019/04/01	20:31:32	6,847	-73,131	149,0	2,4	Los Santos, Santander
7660	2019/04/01	21:28:23	6,782	-73,169	143,0	1,9	Los Santos, Santander
7661	2019/04/01	21:40:41	6,828	-73,142	149,0	2,4	Los Santos, Santander
7662	2019/04/01	22:25:28	6,756	-73,066	145,0	1,8	Los Santos, Santander

N	FECHA	H:M:S	LAT	LON	Z	M	UBICACIÓN
7663	2019/04/01	22:28:01	3,019	-75,962	10,0	3,4	Área de influencia Volcán Nevado del Huila
7664	2019/04/01	22:48:33	3,012	-75,983	3,0	1,9	Planadas, Tolima
7665	2019/04/01	23:04:47	8,518	-73,172	127,0	1,6	San Calixto, Norte de Santander
7666	2019/04/01	23:08:02	6,723	-73,133	138,0	1,7	Jordán, Santander
7667	2019/04/01	23:32:15	7,041	-73,186	130,0	1,3	Girón, Santander
7668	2019/04/01	23:45:57	8,344	-73,558	100,0	2,0	Aguachica, Cesar
7669	2019/04/02	00:18:29	6,497	-73,614	108,0	1,7	Santa Helena del Opón, Santander
7670	2019/04/02	00:54:25	6,809	-73,146	137,0	1,2	Los Santos, Santander
7671	2019/04/02	01:20:44	7,38	-75,241	51,0	1,1	Tarazá, Antioquia
7672	2019/04/02	01:28:42	6,823	-76,82	16,0	1,6	Murindó, Antioquia
7673	2019/04/02	01:29:13	8,74	-73,214	114,0	1,8	Teorama, Norte de Santander
7674	2019/04/02	01:57:55	6,209	-76,082	33,0	1,2	Urrao, Antioquia
7675	2019/04/02	02:03:43	2,042	-75,909	4,0	1,6	Tarqui, Huila
7676	2019/04/02	02:13:49	6,805	-73,155	143,0	2,0	Los Santos, Santander
7677	2019/04/02	02:21:11	1,819	-76,394	4,0	0,5	San Agustín, Huila
7678	2019/04/02	02:44:29	6,807	-73,173	139,0	1,6	Los Santos, Santander
7679	2019/04/02	02:55:04	5,204	-76,19	103,0	1,7	Tadó, Chocó
7680	2019/04/02	03:00:17	7,355	-74,735	11,0	0,9	Zaragoza, Antioquia
7681	2019/04/02	03:09:57	6,867	-73,107	142,0	1,8	Los Santos, Santander
7682	2019/04/02	03:13:39	6,622	-73,523	109,0	1,4	El Carmen, Santander
7683	2019/04/02	03:34:01	6,803	-73,138	148,0	1,7	Los Santos, Santander
7684	2019/04/02	03:36:41	4,396	-75,451	1,0	0,7	Cajamarca, Tolima
7685	2019/04/02	04:09:27	1,938	-77,444	57,0	3,9	El Rosario, Nariño
7686	2019/04/02	04:39:45	1,87	-77,424	67,0	1,2	El Rosario, Nariño
7687	2019/04/02	05:19:45	1,883	-77,345	68,0	1,1	Leiva, Nariño
7688	2019/04/02	05:28:21	2,022	-75,843	4,0	1,2	Timaná, Huila
7689	2019/04/02	05:28:41	6,815	-73,192	139,0	1,8	Zapatoca, Santander
7690	2019/04/02	05:50:37	2,204	-75,504	112,0	1,9	Garzón, Huila
7691	2019/04/02	05:58:03	1,835	-77,291	63,0	0,9	Mercaderes, Cauca
7692	2019/04/02	06:03:24	1,17	-75,884	27,0	1,2	Albania, Caquetá
7693	2019/04/02	07:08:14	2,61	-77,168	84,0	1,1	El Tambo, Cauca
7694	2019/04/02	07:21:48	6,787	-73,2	143,0	1,7	Los Santos, Santander
7695	2019/04/02	07:55:05	6,844	-73,16	145,0	2,3	Los Santos, Santander
7696	2019/04/02	08:02:45	6,835	-73,144	148,0	2,3	Los Santos, Santander
7697	2019/04/02	08:18:50	9,916	-73,561	96,0	1,4	San Diego, Cesar
7698	2019/04/02	08:20:33	1,792	-77,3	62,0	0,9	Mercaderes, Cauca
7699	2019/04/02	08:30:44	2,95	-74,751	4,0	1,6	Uribe, Meta
7700	2019/04/02	08:39:02	1,856	-77,352	69,0	0,8	El Rosario, Nariño
7701	2019/04/02	08:55:27	6,794	-73,155	138,0	1,7	Los Santos, Santander
7702	2019/04/02	08:57:12	6,743	-73,5	101,0	1,5	El Carmen, Santander
7703	2019/04/02	09:33:58	10,037	-72,992	4,0	1,5	Agustín Codazzi, Cesar
7704	2019/04/02	10:42:40	6,828	-73,149	143,0	1,8	Los Santos, Santander
7705	2019/04/02	10:50:24	10,197	-73,249	106,0	1,7	San Diego, Cesar
7706	2019/04/02	11:34:47	6,016	-73,852	109,0	1,7	El Peñón, Santander

N	FECHA	H:M:S	LAT	Lon	Z	M	UBICACIÓN
7707	2019/04/02	12:09:46	6,792	-73,184	144,0	1,6	Los Santos, Santander
7708	2019/04/02	12:16:03	6,806	-73,17	149,0	2,1	Los Santos, Santander
7709	2019/04/02	12:21:43	6,776	-73,184	142,0	1,9	Los Santos, Santander
7710	2019/04/02	12:37:56	5,887	-73,616	126,0	2,2	Puente Nacional, Santander
7711	2019/04/02	12:39:19	6,734	-73,184	141,0	1,9	Villanueva, Santander
7712	2019/04/02	12:42:51	7,17	-73,971	28,0	1,5	Yondó (Casabe), Antioquia
7713	2019/04/02	12:55:41	1,947	-76,046	3,0	1,3	Pitalito, Huila
7714	2019/04/02	12:58:19	2,3	-73,923	21,0	1,6	La Macarena, Meta
7715	2019/04/02	14:26:37	1,942	-77,464	24,0	1,5	El Rosario, Nariño
7716	2019/04/02	14:43:19	7,041	-75,365	18,0	1,2	Yarumal, Antioquia
7717	2019/04/02	15:11:08	2,42	-75,468	35,0	1,1	Gigante, Huila
7718	2019/04/02	15:38:12	9,018	-74,234	71,0	1,6	Margarita, Bolívar
7719	2019/04/02	15:47:29	6,392	-73,887	80,0	1,6	Cimitarra, Santander
7720	2019/04/02	16:24:58	6,902	-73,415	113,0	1,5	San Vicente de Chucurí, Santander
7721	2019/04/02	16:57:41	7,104	-76,485	40,0	1,8	Dabeiba, Antioquia
7722	2019/04/02	17:07:31	6,833	-73,12	146,0	2,9	Los Santos, Santander
7723	2019/04/02	18:01:44	6,786	-73,111	143,0	2,3	Los Santos, Santander
7724	2019/04/02	18:24:31	8,289	-73,033	139,0	1,7	Hacarí, Norte de Santander
7725	2019/04/02	19:34:42	6,81	-73,183	146,0	1,8	Los Santos, Santander
7726	2019/04/02	20:19:42	5,747	-74,065	91,0	2,2	Pauna, Boyacá
7727	2019/04/02	20:22:11	2,376	-75,354	31,0	1,4	Algeciras, Huila
7728	2019/04/02	20:56:07	6,741	-73,144	147,0	1,8	Los Santos, Santander
7729	2019/04/02	22:17:31	1,881	-76,011	18,0	1,1	Pitalito, Huila
7730	2019/04/02	22:36:05	2,519	-75,628	5,0	1,5	Tesalia, Huila
7731	2019/04/02	22:51:45	11,221	-72,868	0,0	1,5	Riohacha, la Guajira
7732	2019/04/02	23:33:18	6,784	-73,085	135,0	1,7	Los Santos, Santander
7733	2019/04/03	01:01:24	6,815	-73,188	148,0	1,7	Zapatoca, Santander
7734	2019/04/03	01:32:09	7,105	-73,322	120,0	1,9	Girón, Santander
7735	2019/04/03	01:34:43	1,963	-75,895	11,0	1,0	Timaná, Huila
7736	2019/04/03	02:21:40	5,981	-73,596	2,0	1,5	Barbosa, Santander
7737	2019/04/03	02:33:41	6,913	-74,646	18,0	1,0	Vegachí, Antioquia
7738	2019/04/03	03:03:15	6,776	-73,137	149,0	2,1	Los Santos, Santander
7739	2019/04/03	03:18:36	7,152	-75,709	3,0	1,5	Ituango, Antioquia
7740	2019/04/03	03:24:46	6,814	-73,169	147,0	1,9	Los Santos, Santander
7741	2019/04/03	03:36:26	6,767	-73,129	139,0	1,7	Los Santos, Santander
7742	2019/04/03	04:09:12	6,726	-74,831	4,0	1,9	Yalí, Antioquia
7743	2019/04/03	04:15:19	6,812	-76,221	0,0	1,4	Frontino, Antioquia
7744	2019/04/03	04:38:21	2,136	-75,608	21,0	0,8	Garzón, Huila
7745	2019/04/03	04:46:26	5,235	-74,827	19,0	0,7	Mariquita, Tolima
7746	2019/04/03	04:53:45	6,808	-73,185	148,0	1,9	Los Santos, Santander
7747	2019/04/03	05:08:28	6,803	-73,192	139,0	1,6	Zapatoca, Santander
7748	2019/04/03	05:46:48	6,8	-73,146	152,0	2,2	Los Santos, Santander
7749	2019/04/03	05:55:16	7,497	-77,398	16,0	2,8	Riosucio, Chocó
7750	2019/04/03	06:18:51	6,841	-76,216	0,0	2,3	Frontino, Antioquia
7751	2019/04/03	06:18:57	-0,01	-74,189	0,0	2,8	Solano, Caquetá

N	FECHA	H:M:S	LAT	LON	Z	M	UBICACIÓN
7752	2019/04/03	06:23:23	3,125	-75,946	6,0	1,5	Planadas, Tolima
7753	2019/04/03	06:29:44	6,821	-73,202	141,0	1,6	Zapatoca, Santander
7754	2019/04/03	06:46:10	6,859	-73,404	119,0	1,7	San Vicente de Chucurí, Santander
7755	2019/04/03	06:46:11	4,66	-76,131	94,0	2,1	Argelia, Valle del Cauca
7756	2019/04/03	07:36:17	7,232	-73,287	118,0	1,7	Lebrija, Santander
7757	2019/04/03	07:52:29	6,83	-76,25	0,0	0,9	Frontino, Antioquia
7758	2019/04/03	08:03:06	5,008	-72,977	0,0	1,8	Páez, Boyacá
7759	2019/04/03	08:09:56	6,771	-73,124	143,0	1,7	Los Santos, Santander
7760	2019/04/03	08:13:08	1,953	-77,538	60,0	1,3	El Charco, Nariño
7761	2019/04/03	08:27:22	6,752	-73,171	139,0	1,7	Los Santos, Santander
7762	2019/04/03	08:40:08	6,82	-73,18	151,0	1,5	Los Santos, Santander
7763	2019/04/03	08:58:10	5,553	-74,067	96,0	1,8	Maripí, Boyacá
7764	2019/04/03	08:59:36	6,768	-73,196	146,0	1,7	Los Santos, Santander
7765	2019/04/03	09:04:42	6,301	-73,504	120,0	2,6	Contratación, Santander
7766	2019/04/03	09:08:12	10,353	-72,916	3,0	1,5	La Paz, Cesar
7767	2019/04/03	09:26:50	6,858	-73,197	142,0	1,6	Zapatoca, Santander
7768	2019/04/03	10:01:24	10,736	-73,631	57,0	2,1	Aracataca, Magdalena
7769	2019/04/03	10:34:36	5,938	-73,616	2,0	1,8	Barbosa, Santander
7770	2019/04/03	10:43:11	6,866	-73,206	143,0	1,6	Zapatoca, Santander
7771	2019/04/03	10:50:19	6,796	-73,206	145,0	1,5	Zapatoca, Santander
7772	2019/04/03	11:47:24	6,758	-73,188	140,0	1,3	Villanueva, Santander
7773	2019/04/03	11:55:31	6,788	-73,159	145,0	1,7	Los Santos, Santander
7774	2019/04/03	12:23:51	6,812	-73,112	150,0	2,2	Los Santos, Santander
7775	2019/04/03	13:27:02	3,061	-75,943	3,0	1,8	Planadas, Tolima
7776	2019/04/03	13:56:25	6,798	-73,109	139,0	1,9	Los Santos, Santander
7777	2019/04/03	14:21:39	6,761	-73,097	146,0	1,7	Los Santos, Santander
7778	2019/04/03	14:33:28	6,802	-73,168	147,0	2,4	Los Santos, Santander
7779	2019/04/03	16:13:58	6,752	-73,171	137,0	1,5	Los Santos, Santander
7780	2019/04/03	16:44:35	6,748	-73,159	133,0	1,5	Los Santos, Santander
7781	2019/04/03	16:50:04	5,95	-73,751	88,0	1,6	Guavatá, Santander
7782	2019/04/03	17:08:04	6,813	-73,121	139,0	2,2	Los Santos, Santander
7783	2019/04/03	17:52:11	6,814	-73,139	148,0	3,3	Los Santos, Santander
7784	2019/04/03	18:37:58	5,94	-73,612	4,0	1,3	Barbosa, Santander
7785	2019/04/03	19:19:41	5,923	-74,051	90,0	1,0	La Belleza, Santander
7786	2019/04/03	19:30:38	7,351	-72,701	1,0	2,1	Pamplona, Norte de Santander
7787	2019/04/03	19:41:41	6,327	-74,129	34,0	1,2	Cimitarra, Santander
7788	2019/04/03	22:06:06	2,338	-75,693	10,0	1,1	Paicol, Huila
7789	2019/04/03	22:38:37	6,844	-73,181	148,0	1,6	Zapatoca, Santander
7790	2019/04/03	23:17:01	6,563	-73,4	121,0	2,1	Hato, Santander
7791	2019/04/03	23:19:25	6,819	-76,309	0,0	1,7	Dabeiba, Antioquia
7792	2019/04/03	23:52:04	2,993	-75,962	10,0	3,3	Área de influencia Volcán Nevado del Huila
7793	2019/04/04	00:14:58	4,098	-75,37	16,0	0,9	Rovira, Tolima
7794	2019/04/04	00:24:36	6,759	-73,14	139,0	1,9	Los Santos, Santander
7795	2019/04/04	00:33:17	6,178	-74,311	2,0	1,7	Cimitarra, Santander

N	FECHA	H:M:S	LAT	Lon	Z	M	UBICACIÓN
7796	2019/04/04	00:54:09	3,036	-78,754	17,0	1,8	Océano Pacífico
7797	2019/04/04	01:39:42	5,594	-73,719	144,0	2,5	Chiquinquirá, Boyacá
7798	2019/04/04	01:49:48	1,987	-75,865	18,0	0,8	Timaná, Huila
7799	2019/04/04	01:53:35	6,776	-73,164	142,0	1,8	Los Santos, Santander
7800	2019/04/04	02:32:18	3,866	-76,228	109,0	1,3	Buga, Valle del Cauca
7801	2019/04/04	02:33:06	6,851	-73,162	144,0	1,8	Los Santos, Santander
7802	2019/04/04	02:38:18	6,701	-73,23	138,0	1,9	Barichara, Santander
7803	2019/04/04	02:57:58	10,682	-73,628	68,0	1,5	Aracataca, Magdalena
7804	2019/04/04	03:01:16	2,986	-79,241	18,0	1,9	Océano Pacífico
7805	2019/04/04	03:51:18	3,468	-78,814	21,0	1,8	Océano Pacífico
7806	2019/04/04	04:04:33	2,1	-75,669	4,0	1,7	Garzón, Huila
7807	2019/04/04	04:10:42	6,18	-75,834	78,0	1,8	Armenia, Antioquia
7808	2019/04/04	04:22:13	6,805	-73,17	142,0	1,9	Los Santos, Santander
7809	2019/04/04	04:42:22	7,524	-77,416	14,0	3,0	Riosucio, Chocó
7810	2019/04/04	05:01:37	5,302	-75,422	11,0	0,7	Salamina, Caldas
7811	2019/04/04	05:34:59	1,869	-78,123	86,0	2,0	Magüí (Payán), Nariño
7812	2019/04/04	05:36:34	7,662	-73,101	149,0	2,2	Cáchira, Norte de Santander
7813	2019/04/04	05:47:25	6,705	-77,742	15,0	2,0	Océano Pacífico
7814	2019/04/04	06:09:26	6,832	-73,124	152,0	2,0	Los Santos, Santander
7815	2019/04/04	06:46:12	6,8	-73,15	142,0	1,8	Los Santos, Santander
7816	2019/04/04	06:48:17	6,841	-73,139	153,0	2,0	Los Santos, Santander
7817	2019/04/04	06:54:46	6,781	-73,167	137,0	1,8	Los Santos, Santander
7818	2019/04/04	06:57:28	6,816	-73,137	148,0	2,4	Los Santos, Santander
7819	2019/04/04	07:17:34	6,872	-73,299	127,0	2,0	Zapatoca, Santander
7820	2019/04/04	07:29:21	6,857	-73,152	152,0	2,8	Los Santos, Santander
7821	2019/04/04	07:31:55	6,78	-73,163	131,0	1,9	Los Santos, Santander
7822	2019/04/04	07:36:15	6,807	-73,188	130,0	1,6	Los Santos, Santander
7823	2019/04/04	07:56:09	6,783	-73,138	147,0	1,9	Los Santos, Santander
7824	2019/04/04	08:28:13	5,843	-72,49	16,0	1,7	Socotá, Boyacá
7825	2019/04/04	08:38:14	3,75	-78,761	10,0	2,4	Océano Pacífico
7826	2019/04/04	08:40:26	6,763	-73,115	154,0	2,0	Los Santos, Santander
7827	2019/04/04	08:52:25	6,8	-73,088	151,0	2,1	Los Santos, Santander
7828	2019/04/04	09:18:14	6,802	-73,127	150,0	2,1	Los Santos, Santander
7829	2019/04/04	09:31:49	6,81	-73,132	152,0	2,1	Los Santos, Santander
7830	2019/04/04	09:52:02	6,792	-73,134	136,0	1,8	Los Santos, Santander
7831	2019/04/04	10:27:17	6,897	-74,67	6,0	1,6	Vegachí, Antioquia
7832	2019/04/04	10:42:21	10,181	-73,33	113,0	2,2	San Diego, Cesar
7833	2019/04/04	11:20:50	7,301	-72,255	15,0	1,7	Toledo, Norte de Santander
7834	2019/04/04	11:26:18	6,814	-73,148	152,0	4,0	Los Santos, Santander
7835	2019/04/04	11:30:32	6,795	-73,13	149,0	1,8	Los Santos, Santander
7836	2019/04/04	11:32:39	6,866	-73,152	147,0	1,8	Los Santos, Santander
7837	2019/04/04	11:33:53	6,863	-73,133	136,0	1,9	Los Santos, Santander
7838	2019/04/04	12:01:48	6,84	-73,106	146,0	2,3	Los Santos, Santander
7839	2019/04/04	12:24:00	6,848	-73,152	152,0	2,2	Los Santos, Santander
7840	2019/04/04	12:28:24	5,429	-74,138	97,0	1,8	Paime, Cundinamarca

N	FECHA	H:M:S	LAT	LON	Z	M	UBICACIÓN
7841	2019/04/04	13:23:25	6,73	-73,167	140,0	1,5	Villanueva, Santander
7842	2019/04/04	13:34:17	6,791	-73,193	145,0	1,7	Los Santos, Santander
7843	2019/04/04	13:57:27	6,74	-73,177	141,0	1,8	Villanueva, Santander
7844	2019/04/04	14:23:14	2,186	-75,525	23,0	0,9	Garzón, Huila
7845	2019/04/04	15:36:46	6,776	-73,165	129,0	1,6	Los Santos, Santander
7846	2019/04/04	18:17:34	6,813	-73,157	145,0	1,7	Los Santos, Santander
7847	2019/04/04	18:49:12	6,813	-73,138	148,0	2,5	Los Santos, Santander
7848	2019/04/04	19:28:21	6,831	-73,109	141,0	2,1	Los Santos, Santander
7849	2019/04/04	20:24:46	6,806	-73,183	150,0	1,6	Los Santos, Santander
7850	2019/04/04	21:01:12	6,746	-73,063	143,0	2,1	Aratoca, Santander
7851	2019/04/04	21:11:17	6,825	-73,184	141,0	1,6	Zapatoca, Santander
7852	2019/04/04	21:35:38	6,861	-76,825	23,0	1,7	Carmen del Darién (Curbaradó), Chocó
7853	2019/04/04	21:55:25	6,741	-73,158	135,0	1,7	Los Santos, Santander
7854	2019/04/04	22:23:47	2,873	-76,739	127,0	1,4	Suárez, Cauca
7855	2019/04/04	23:23:49	4,718	-76,059	74,0	1,8	Ansermanuevo, Valle del Cauca
7856	2019/04/05	00:16:01	7,174	-73,355	23,0	1,1	Lebrija, Santander
7857	2019/04/05	01:55:30	6,815	-73,127	147,0	1,6	Los Santos, Santander
7858	2019/04/05	02:51:37	6,819	-73,15	148,0	1,6	Los Santos, Santander
7859	2019/04/05	03:14:16	6,766	-73,165	135,0	1,0	Los Santos, Santander
7860	2019/04/05	03:40:46	6,41	-73,739	98,0	1,4	Landázuri, Santander
7861	2019/04/05	04:06:16	6,801	-73,126	144,0	1,5	Los Santos, Santander
7862	2019/04/05	04:10:23	6,818	-73,114	146,0	2,3	Los Santos, Santander
7863	2019/04/05	04:23:53	6,814	-73,138	146,0	1,9	Los Santos, Santander
7864	2019/04/05	04:52:04	6,021	-74,133	23,0	0,7	Bolívar, Santander
7865	2019/04/05	04:55:17	6,802	-73,147	140,0	2,1	Los Santos, Santander
7866	2019/04/05	05:06:44	6,827	-73,134	146,0	1,8	Los Santos, Santander
7867	2019/04/05	05:20:52	6,823	-73,164	149,0	2,1	Los Santos, Santander
7868	2019/04/05	06:00:00	7,166	-76,678	8,0	1,8	Carmen del Darién (Curbaradó), Chocó
7869	2019/04/05	06:11:49	6,779	-73,22	141,0	1,4	Zapatoca, Santander
7870	2019/04/05	06:17:28	6,613	-73,2	129,0	1,2	Barichara, Santander
7871	2019/04/05	07:08:46	5,094	-76,254	89,0	2,1	San José del Palmar, Chocó
7872	2019/04/05	07:23:58	6,853	-73,381	121,0	1,7	San Vicente de Chucurí, Santander
7873	2019/04/05	07:25:27	5,438	-73,851	132,0	1,5	Susa, Cundinamarca
7874	2019/04/05	07:31:07	6,771	-73,167	145,0	1,6	Los Santos, Santander
7875	2019/04/05	07:32:17	6,784	-73,134	141,0	2,0	Los Santos, Santander
7876	2019/04/05	07:50:20	2,716	-75,018	4,0	1,3	San Vicente del Caguán, Caquetá
7877	2019/04/05	07:55:25	6,718	-73,163	136,0	1,4	Villanueva, Santander
7878	2019/04/05	07:57:17	6,836	-73,13	147,0	2,7	Los Santos, Santander
7879	2019/04/05	08:10:02	8,345	-72,954	185,0	2,0	Sardinata, Norte de Santander
7880	2019/04/05	09:35:35	6,799	-73,1	147,0	1,9	Los Santos, Santander
7881	2019/04/05	09:39:13	6,345	-73,597	106,0	1,7	Santa Helena del Opón, Santander
7882	2019/04/05	10:03:27	6,829	-73,129	145,0	1,5	Los Santos, Santander
7883	2019/04/05	10:07:59	6,343	-74,621	29,0	1,3	Puerto Berrío, Antioquia

N	FECHA	H:M:S	LAT	Lon	Z	M	UBICACIÓN
7884	2019/04/05	10:14:15	2,445	-75,534	12,0	1,8	Gigante, Huila
7885	2019/04/05	10:17:13	2,575	-77,114	86,0	1,4	El Tambo, Cauca
7886	2019/04/05	10:27:09	6,763	-73,155	140,0	1,8	Los Santos, Santander
7887	2019/04/05	10:47:08	6,706	-73,133	137,0	1,7	Jordán, Santander
7888	2019/04/05	11:11:09	5,91	-73,762	108,0	1,5	Sucre, Santander
7889	2019/04/05	11:27:12	6,768	-73,13	142,0	1,8	Los Santos, Santander
7890	2019/04/05	12:09:46	5,793	-74,049	104,0	2,2	Pauna, Boyacá
7891	2019/04/05	13:43:48	6,812	-73,139	146,0	2,2	Los Santos, Santander
7892	2019/04/05	14:03:21	6,813	-73,198	140,0	1,7	Zapatoca, Santander
7893	2019/04/05	15:26:59	6,779	-73,153	135,0	1,9	Los Santos, Santander
7894	2019/04/05	15:39:31	6,816	-73,196	140,0	1,7	Zapatoca, Santander
7895	2019/04/05	16:05:48	3,91	-76,71	46,0	2,2	Calima (El Darién), Valle del Cauca
7896	2019/04/05	16:26:47	4,583	-76,165	105,0	2,2	Versalles, Valle del Cauca
7897	2019/04/05	16:28:46	6,599	-73,58	107,0	2,3	El Carmen, Santander
7898	2019/04/05	18:00:44	4,384	-75,37	14,0	0,9	Ibagué, Tolima
7899	2019/04/05	18:18:47	6,776	-73,167	153,0	1,9	Los Santos, Santander
7900	2019/04/05	18:50:18	4,42	-75,697	17,0	1,7	Córdoba, Quindío
7901	2019/04/05	18:54:53	6,799	-73,146	146,0	3,1	Los Santos, Santander
7902	2019/04/05	19:21:21	3,446	-74,558	1,0	2,1	Uribe, Meta
7903	2019/04/05	19:27:39	3,679	-74,278	8,0	1,5	Uribe, Meta
7904	2019/04/05	19:45:06	4,313	-75,083	15,0	1,5	Ibagué, Tolima
7905	2019/04/05	20:43:13	6,79	-73,178	142,0	1,9	Los Santos, Santander
7906	2019/04/05	20:43:57	6,78	-73,132	141,0	2,0	Los Santos, Santander
7907	2019/04/05	20:54:33	6,225	-74,17	25,0	1,5	Cimitarra, Santander
7908	2019/04/05	22:46:58	11,212	-72,842	10,0	1,5	Riohacha, la Guajira
7909	2019/04/05	23:58:00	4,414	-75,634	11,0	1,2	Córdoba, Quindío
7910	2019/04/06	01:01:18	7,605	-77,102	17,0	1,8	Riosucio, Chocó
7911	2019/04/06	01:10:52	6,758	-76,802	17,0	1,8	Murindó, Antioquia
7912	2019/04/06	01:22:56	6,89	-77,084	21,0	1,7	Carmen del Darién (Curbaradó), Chocó
7913	2019/04/06	01:24:23	6,788	-73,156	141,0	1,8	Los Santos, Santander
7914	2019/04/06	01:31:57	6,811	-73,142	151,0	1,4	Los Santos, Santander
7915	2019/04/06	01:41:52	3,74	-76,857	48,0	1,2	Buenaventura, Valle del Cauca
7916	2019/04/06	01:55:31	6,631	-73,838	31,0	1,2	Puerto Parra, Santander
7917	2019/04/06	01:59:23	2,436	-75,338	16,0	1,3	Algeciras, Huila
7918	2019/04/06	02:55:59	6,834	-73,109	146,0	2,1	Los Santos, Santander
7919	2019/04/06	02:57:29	6,574	-73,514	110,0	1,8	El Carmen, Santander
7920	2019/04/06	03:05:20	3,613	-77,336	45,0	2,3	Océano Pacífico
7921	2019/04/06	03:13:12	4,369	-75,503	4,0	1,0	Cajamarca, Tolima
7922	2019/04/06	03:32:31	6,806	-73,188	144,0	1,5	Los Santos, Santander
7923	2019/04/06	03:40:24	6,819	-73,144	145,0	2,0	Los Santos, Santander
7924	2019/04/06	03:54:56	5,324	-77,384	38,0	2,0	Bajo Baudó (Pizarro), Chocó
7925	2019/04/06	04:05:38	6,819	-73,151	139,0	1,3	Los Santos, Santander
7926	2019/04/06	04:09:15	7,285	-73,247	23,0	1,0	Rionegro, Santander
7927	2019/04/06	04:16:13	6,777	-76,652	0,0	2,0	Murindó, Antioquia

N	FECHA	H:M:S	LAT	LON	Z	M	UBICACIÓN
7928	2019/04/06	04:36:18	6,979	-73,165	154,0	1,7	Girón, Santander
7929	2019/04/06	04:51:02	6,805	-73,322	121,0	1,6	Zapatoca, Santander
7930	2019/04/06	04:57:01	6,742	-73,154	139,0	1,4	Los Santos, Santander
7931	2019/04/06	05:03:13	9,054	-74,074	5,0	1,3	El Banco, Magdalena
7932	2019/04/06	05:12:02	6,761	-73,18	148,0	1,4	Los Santos, Santander
7933	2019/04/06	05:25:56	6,815	-73,119	142,0	2,2	Los Santos, Santander
7934	2019/04/06	05:32:39	6,783	-73,134	145,0	1,4	Los Santos, Santander
7935	2019/04/06	05:36:29	6,812	-73,184	138,0	1,2	Los Santos, Santander
7936	2019/04/06	05:38:20	6,926	-73,451	25,0	1,5	San Vicente de Chucurí, Santander
7937	2019/04/06	05:50:57	6,769	-73,108	141,0	1,8	Los Santos, Santander
7938	2019/04/06	06:01:54	2,892	-74,803	22,0	1,2	San Vicente del Caguán, Caquetá
7939	2019/04/06	06:30:01	6,874	-73,255	114,0	1,3	Zapatoca, Santander
7940	2019/04/06	06:34:56	10,219	-73,848	71,0	1,3	El Copey, Cesar
7941	2019/04/06	06:42:39	6,937	-76,142	5,0	1,3	Uramita, Antioquia
7942	2019/04/06	06:46:25	6,763	-73,097	141,0	1,6	Los Santos, Santander
7943	2019/04/06	06:53:51	6,68	-76,646	23,0	1,9	Murindó, Antioquia
7944	2019/04/06	07:29:06	5,424	-73,789	122,0	1,3	Fúquene, Cundinamarca
7945	2019/04/06	07:33:05	4,855	-77,769	25,0	1,8	Océano Pacífico
7946	2019/04/06	07:43:12	6,817	-73,359	115,0	1,4	San Vicente de Chucurí, Santander
7947	2019/04/06	07:46:14	6,772	-73,206	141,0	1,6	Zapatoca, Santander
7948	2019/04/06	08:02:39	3,819	-71,342	0,0	2,2	Puerto Gaitán, Meta
7949	2019/04/06	08:06:40	6,833	-76,186	0,0	1,4	Frontino, Antioquia
7950	2019/04/06	08:06:57	2,751	-79,483	7,0	2,0	Océano Pacífico
7951	2019/04/06	08:08:10	3,866	-71,383	0,0	2,1	Puerto Gaitán, Meta
7952	2019/04/06	08:16:11	5,525	-76,548	27,0	1,3	Lloró, Chocó
7953	2019/04/06	08:19:04	5,81	-73,926	106,0	1,6	Florián, Santander
7954	2019/04/06	08:22:23	6,796	-73,211	145,0	1,8	Zapatoca, Santander
7955	2019/04/06	08:33:04	6,793	-73,126	145,0	2,0	Los Santos, Santander
7956	2019/04/06	08:38:05	6,517	-73,69	98,0	1,6	Simacota, Santander
7957	2019/04/06	08:55:39	6,77	-73,158	145,0	1,7	Los Santos, Santander
7958	2019/04/06	09:07:10	1,732	-77,108	6,0	2,5	Mercaderes, Cauca
7959	2019/04/06	09:11:23	1,72	-77,089	6,0	1,6	Florencia, Cauca
7960	2019/04/06	09:12:45	2,513	-76,651	8,0	1,1	Popayán, Cauca
7961	2019/04/06	09:26:56	6,773	-73,144	145,0	1,0	Los Santos, Santander
7962	2019/04/06	09:32:25	6,015	-74,181	20,0	1,6	Bolívar, Santander
7963	2019/04/06	10:00:19	10,12	-72,887	3,0	1,4	Venezuela
7964	2019/04/06	10:10:45	3,985	-76,342	128,0	1,3	Yotoco, Valle del Cauca
7965	2019/04/06	10:12:21	5,282	-73,75	143,0	1,9	Cucunubá, Cundinamarca
7966	2019/04/06	10:17:47	6,858	-76,378	12,0	1,1	Dabeiba, Antioquia
7967	2019/04/06	10:53:15	6,738	-73,097	139,0	2,0	Los Santos, Santander
7968	2019/04/06	12:31:13	6,756	-73,158	139,0	1,6	Los Santos, Santander
7969	2019/04/06	12:38:38	6,78	-73,124	143,0	1,7	Los Santos, Santander
7970	2019/04/06	13:19:54	5,521	-77,816	27,0	3,0	Océano Pacífico
7971	2019/04/06	13:23:19	6,784	-73,151	114,0	1,5	Los Santos, Santander

N	FECHA	H:M:S	LAT	Lon	Z	M	UBICACIÓN
7972	2019/04/06	13:42:04	6,54	-73,587	106,0	1,5	Simacota, Santander
7973	2019/04/06	14:04:09	6,757	-73,14	143,0	1,3	Los Santos, Santander
7974	2019/04/06	14:13:34	6,806	-73,094	142,0	1,0	Los Santos, Santander
7975	2019/04/06	14:18:32	6,787	-73,131	150,0	1,7	Los Santos, Santander
7976	2019/04/06	14:24:39	6,839	-73,196	144,0	1,3	Zapatoaca, Santander
7977	2019/04/06	14:39:52	11,071	-73,604	18,0	1,8	Dibulla, la Guajira
7978	2019/04/06	14:43:36	3,516	-74,377	6,0	1,6	Uribe, Meta
7979	2019/04/06	15:02:07	1,986	-75,985	3,0	1,0	Elias, Huila
7980	2019/04/06	15:51:31	6,783	-73,159	151,0	1,4	Los Santos, Santander
7981	2019/04/06	16:55:18	6,754	-73,133	141,0	1,2	Los Santos, Santander
7982	2019/04/06	16:56:09	6,312	-73,861	103,0	2,0	Landázuri, Santander
7983	2019/04/06	17:00:21	6,88	-73,383	120,0	2,0	San Vicente de Chucurí, Santander
7984	2019/04/06	17:11:15	2,402	-75,492	23,0	1,2	Gigante, Huila
7985	2019/04/06	17:19:04	6,81	-73,121	143,0	1,8	Los Santos, Santander
7986	2019/04/06	17:22:40	6,813	-73,151	149,0	2,2	Los Santos, Santander
7987	2019/04/06	17:43:18	6,782	-73,166	142,0	1,9	Los Santos, Santander
7988	2019/04/06	18:10:14	11,276	-72,591	0,0	1,9	Albania, la Guajira
7989	2019/04/06	18:45:54	6,762	-73,169	139,0	1,4	Los Santos, Santander
7990	2019/04/06	18:52:19	6,824	-73,148	146,0	2,1	Los Santos, Santander
7991	2019/04/06	19:13:02	6,716	-73,117	130,0	1,6	Jordán, Santander
7992	2019/04/06	19:25:21	6,818	-73,154	141,0	2,2	Los Santos, Santander
7993	2019/04/06	20:39:35	6,819	-73,153	147,0	2,0	Los Santos, Santander
7994	2019/04/06	21:01:19	6,826	-73,139	147,0	2,3	Los Santos, Santander
7995	2019/04/06	21:48:55	6,816	-73,153	149,0	2,3	Los Santos, Santander
7996	2019/04/06	21:51:53	6,854	-73,121	143,0	2,1	Los Santos, Santander
7997	2019/04/06	22:19:10	6,776	-73,162	144,0	2,0	Los Santos, Santander
7998	2019/04/06	22:44:54	6,684	-73,147	138,0	1,9	Villanueva, Santander
7999	2019/04/07	00:13:54	2,424	-75,492	19,0	1,2	Gigante, Huila
8000	2019/04/07	00:39:03	3,212	-79,078	28,0	1,8	Océano Pacifico
8001	2019/04/07	01:04:33	6,823	-73,164	139,0	1,8	Los Santos, Santander
8002	2019/04/07	01:11:00	2,447	-75,51	9,0	0,9	Gigante, Huila
8003	2019/04/07	01:32:58	6,803	-73,14	146,0	2,0	Los Santos, Santander
8004	2019/04/07	01:33:18	3,16	-76,58	118,0	1,4	Jamundí, Valle del Cauca
8005	2019/04/07	01:38:45	3,833	-76,288	113,0	1,0	Buga, Valle del Cauca
8006	2019/04/07	03:04:09	6,858	-73,169	147,0	1,4	Los Santos, Santander
8007	2019/04/07	03:22:48	6,719	-73,548	104,0	1,8	El Carmen, Santander
8008	2019/04/07	03:29:55	6,782	-73,13	146,0	1,7	Los Santos, Santander
8009	2019/04/07	03:52:08	10,679	-74,259	31,0	1,5	Puebloviejo, Magdalena
8010	2019/04/07	04:08:29	7,528	-72,493	12,0	0,9	Herrán, Norte de Santander
8011	2019/04/07	04:23:22	4,511	-73,691	4,0	1,0	San Juanito, Meta
8012	2019/04/07	04:54:03	3,827	-77,308	53,0	1,5	Océano Pacifico
8013	2019/04/07	04:58:21	6,924	-76,223	0,0	1,2	Uramita, Antioquia
8014	2019/04/07	04:58:58	6,951	-76,273	0,0	1,1	Dabeiba, Antioquia
8015	2019/04/07	05:01:38	6,921	-76,272	0,0	0,9	Dabeiba, Antioquia
8016	2019/04/07	05:08:17	6,794	-73,171	135,0	1,8	Los Santos, Santander

N	FECHA	H:M:S	LAT	LON	Z	M	UBICACIÓN
8017	2019/04/07	05:22:23	6,763	-73,134	152,0	1,7	Los Santos, Santander
8018	2019/04/07	05:28:41	6,81	-73,196	138,0	1,5	Zapatoca, Santander
8019	2019/04/07	05:45:45	6,769	-73,162	148,0	1,6	Los Santos, Santander
8020	2019/04/07	05:49:12	6,78	-73,15	130,0	1,4	Los Santos, Santander
8021	2019/04/07	05:59:14	6,622	-73,372	37,0	1,5	Galán, Santander
8022	2019/04/07	06:01:01	6,761	-73,181	143,0	1,8	Los Santos, Santander
8023	2019/04/07	06:23:04	5,918	-73,546	134,0	1,9	Moniquirá, Boyacá
8024	2019/04/07	06:33:35	6,851	-73,134	150,0	2,2	Los Santos, Santander
8025	2019/04/07	06:40:18	6,795	-73,2	143,0	1,8	Zapatoca, Santander
8026	2019/04/07	06:49:45	6,776	-73,254	145,0	1,7	Zapatoca, Santander
8027	2019/04/07	06:55:36	6,39	-73,767	23,0	1,9	Landázuri, Santander
8028	2019/04/07	07:02:52	6,788	-73,154	145,0	1,9	Los Santos, Santander
8029	2019/04/07	07:22:46	6,931	-73,171	151,0	1,8	Girón, Santander
8030	2019/04/07	07:29:01	2,392	-75,612	27,0	1,0	Paicol, Huila
8031	2019/04/07	07:53:11	6,802	-73,159	146,0	1,8	Los Santos, Santander
8032	2019/04/07	08:26:00	6,835	-73,164	144,0	1,9	Los Santos, Santander
8033	2019/04/07	08:30:33	6,921	-76,214	0,0	1,1	Uramita, Antioquia
8034	2019/04/07	08:33:13	6,956	-76,283	0,0	0,8	Dabeiba, Antioquia
8035	2019/04/07	08:49:59	7,33	-76,914	25,0	1,6	Riosucio, Chocó
8036	2019/04/07	08:56:00	6,848	-73,156	150,0	1,9	Los Santos, Santander
8037	2019/04/07	08:59:57	5,422	-73,75	141,0	2,0	Fúquene, Cundinamarca
8038	2019/04/07	09:24:44	7,439	-74,707	46,0	3,0	Zaragoza, Antioquia
8039	2019/04/07	09:52:23	5,169	-76,235	93,0	1,2	Tadó, Chocó
8040	2019/04/07	10:15:10	4,496	-76,154	103,0	1,6	La Unión, Valle del Cauca
8041	2019/04/07	10:22:48	6,818	-73,196	141,0	1,9	Zapatoca, Santander
8042	2019/04/07	10:30:02	6,56	-73,546	104,0	1,7	El Carmen, Santander
8043	2019/04/07	11:21:26	5,27	-73,734	155,0	2,4	Lenguazaque, Cundinamarca
8044	2019/04/07	13:24:39	6,809	-73,155	153,0	2,5	Los Santos, Santander
8045	2019/04/07	13:59:20	6,814	-73,106	145,0	2,2	Los Santos, Santander
8046	2019/04/07	14:35:47	6,783	-73,122	142,0	2,1	Los Santos, Santander
8047	2019/04/07	15:03:58	6,765	-73,152	140,0	1,8	Los Santos, Santander
8048	2019/04/07	16:40:32	6,808	-73,12	143,0	1,9	Los Santos, Santander
8049	2019/04/07	17:23:31	10,889	-74,324	5,0	2,7	Puebloviejo, Magdalena
8050	2019/04/07	17:23:40	6,84	-73,147	152,0	2,4	Los Santos, Santander
8051	2019/04/07	18:12:29	3,565	-74,458	9,0	1,8	Uribe, Meta
8052	2019/04/07	18:29:07	6,268	-73,59	116,0	1,8	El Guacamayo, Santander
8053	2019/04/07	18:49:22	4,528	-75,662	16,0	1,5	Calarcá, Quindío
8054	2019/04/07	18:51:39	5,684	-76,471	31,0	2,0	Lloró, Chocó
8055	2019/04/07	19:03:22	10,525	-73,468	5,0	1,5	Valledupar, Cesar
8056	2019/04/07	19:05:33	6,82	-73,145	146,0	2,0	Los Santos, Santander
8057	2019/04/07	19:40:01	11,232	-72,285	72,0	1,5	Maicao, la Guajira
8058	2019/04/07	20:13:36	4,284	-76,25	130,0	2,2	Trujillo, Valle del Cauca
8059	2019/04/07	21:07:24	6,809	-73,136	146,0	2,0	Los Santos, Santander
8060	2019/04/07	21:10:38	6,769	-73,141	144,0	2,3	Los Santos, Santander
8061	2019/04/07	21:57:11	6,182	-73,826	101,0	1,8	Bolivar, Santander

N	FECHA	H:M:S	LAT	LON	Z	M	UBICACIÓN
8062	2019/04/07	22:49:01	3,406	-74,681	3,0	2,3	Colombia, Huila
8063	2019/04/08	00:11:04	4,666	-73,512	0,0	1,7	Gachalá, Cundinamarca
8064	2019/04/08	01:13:47	10,388	-72,797	117,0	1,7	Venezuela
8065	2019/04/08	01:22:42	6,792	-73,193	145,0	1,6	Los Santos, Santander
8066	2019/04/08	01:42:26	5,454	-73,362	0,0	1,5	Boyacá, Boyacá
8067	2019/04/08	01:44:37	9,842	-73,25	21,0	1,0	Agustín Codazzi, Cesar
8068	2019/04/08	02:00:35	6,808	-73,118	144,0	1,9	Los Santos, Santander
8069	2019/04/08	02:07:35	6,822	-73,136	151,0	4,4	Los Santos, Santander
8070	2019/04/08	02:14:12	6,805	-73,158	145,0	2,0	Los Santos, Santander
8071	2019/04/08	02:24:34	3,872	-73,708	3,0	0,9	Castilla la Nueva, Meta
8072	2019/04/08	02:41:07	6,818	-73,166	146,0	2,0	Los Santos, Santander
8073	2019/04/08	03:02:52	6,851	-73,2	133,0	1,6	Zapatoca, Santander
8074	2019/04/08	03:16:36	6,805	-73,198	138,0	1,5	Zapatoca, Santander
8075	2019/04/08	03:20:05	6,766	-73,184	141,0	1,2	Los Santos, Santander
8076	2019/04/08	04:09:58	8,376	-73,676	76,0	1,3	Gamarra, Cesar
8077	2019/04/08	04:19:12	6,801	-73,19	144,0	1,7	Los Santos, Santander
8078	2019/04/08	05:04:00	4,289	-77,821	47,0	1,8	Océano Pacífico
8079	2019/04/08	05:30:50	6,828	-73,148	145,0	1,6	Los Santos, Santander
8080	2019/04/08	06:15:01	6,68	-73,365	131,0	1,8	Galán, Santander
8081	2019/04/08	06:31:20	4,015	-76,203	144,0	1,2	San Pedro, Valle del Cauca
8082	2019/04/08	06:31:36	9,08	-74,136	23,0	1,3	El Banco, Magdalena
8083	2019/04/08	06:37:46	9,872	-73,654	31,0	1,2	Valledupar, Cesar
8084	2019/04/08	06:46:36	1,9	-75,961	10,0	1,7	Timaná, Huila
8085	2019/04/08	07:02:39	6,849	-73,153	145,0	1,8	Los Santos, Santander
8086	2019/04/08	07:06:22	6,821	-73,151	137,0	1,5	Los Santos, Santander
8087	2019/04/08	07:22:02	6,802	-73,153	141,0	1,8	Los Santos, Santander
8088	2019/04/08	07:32:57	6,819	-73,155	150,0	1,9	Los Santos, Santander
8089	2019/04/08	07:33:19	6,797	-73,173	148,0	1,7	Los Santos, Santander
8090	2019/04/08	08:05:32	6,87	-73,211	145,0	1,7	Zapatoca, Santander
8091	2019/04/08	08:21:40	6,853	-73,198	144,0	2,0	Zapatoca, Santander
8092	2019/04/08	08:49:30	6,812	-73,146	152,0	2,3	Los Santos, Santander
8093	2019/04/08	08:58:02	6,847	-73,396	120,0	1,7	San Vicente de Chucurí, Santander
8094	2019/04/08	09:08:17	6,792	-73,179	147,0	1,9	Los Santos, Santander
8095	2019/04/08	09:15:17	1,943	-75,848	42,0	1,2	Suaza, Huila
8096	2019/04/08	09:23:38	3,888	-75,69	3,0	0,8	Chaparral, Tolima
8097	2019/04/08	09:28:06	6,896	-76,28	0,0	1,8	Dabeiba, Antioquia
8098	2019/04/08	09:46:53	6,81	-73,114	135,0	1,7	Los Santos, Santander
8099	2019/04/08	10:01:45	5,192	-76,094	70,0	1,1	Pueblo Rico, Risaralda
8100	2019/04/08	10:03:26	6,787	-73,124	136,0	1,8	Los Santos, Santander
8101	2019/04/08	10:14:45	6,844	-76,313	8,0	1,8	Dabeiba, Antioquia
8102	2019/04/08	10:19:18	2,682	-75,072	13,0	1,3	San Vicente del Caguán, Caquetá
8103	2019/04/08	11:46:54	6,77	-73,151	144,0	1,6	Los Santos, Santander
8104	2019/04/08	12:24:06	9,872	-77,117	64,0	2,2	Mar Caribe
8105	2019/04/08	12:47:21	6,807	-73,207	147,0	2,0	Zapatoca, Santander
8106	2019/04/08	12:47:31	5,738	-75,844	42,0	2,0	Pueblorrico, Antioquia

N	FECHA	H:M:S	LAT	LON	Z	M	UBICACIÓN
8107	2019/04/08	12:52:42	6,29	-74,356	18,0	1,3	Cimitarra, Santander
8108	2019/04/08	13:08:20	6,594	-73,611	105,0	1,5	El Carmen, Santander
8109	2019/04/08	15:18:09	6,779	-73,166	144,0	1,8	Los Santos, Santander
8110	2019/04/08	15:51:56	6,803	-73,163	145,0	1,6	Los Santos, Santander
8111	2019/04/08	16:11:26	4,154	-76,768	81,0	2,0	El Litoral del San Juan (Docordó), Chocó
8112	2019/04/08	16:47:33	6,777	-73,193	141,0	1,9	Los Santos, Santander
8113	2019/04/08	17:25:32	6,652	-74,07	8,0	1,6	Puerto Parra, Santander
8114	2019/04/08	17:46:08	6,882	-76,289	0,0	2,3	Dabeiba, Antioquia
8115	2019/04/08	17:48:03	6,816	-73,147	153,0	2,7	Los Santos, Santander
8116	2019/04/08	18:07:37	6,811	-73,138	147,0	1,6	Los Santos, Santander
8117	2019/04/08	18:48:18	6,788	-73,18	146,0	1,6	Los Santos, Santander
8118	2019/04/08	19:02:36	6,779	-73,119	144,0	2,1	Los Santos, Santander
8119	2019/04/08	19:15:00	4,198	-76,119	132,0	1,5	Bugalagrande, Valle del Cauca
8120	2019/04/08	19:56:55	1,962	-75,938	25,0	1,1	Timaná, Huila
8121	2019/04/08	20:19:00	6,814	-73,145	146,0	2,0	Los Santos, Santander
8122	2019/04/08	20:28:15	6,912	-76,267	0,0	2,3	Dabeiba, Antioquia
8123	2019/04/08	21:09:11	10,493	-74,795	63,0	1,8	Salamina, Magdalena
8124	2019/04/08	22:34:49	3,164	-74,86	4,0	1,5	Baraya, Huila
8125	2019/04/08	22:58:57	4,377	-76,612	14,0	1,7	Sipí, Chocó
8126	2019/04/08	23:37:24	7,274	-76,235	0,0	1,3	Ituango, Antioquia
8127	2019/04/08	23:52:19	10,084	-73,783	36,0	1,4	Valledupar, Cesar
8128	2019/04/09	00:59:48	6,77	-73,127	142,0	1,7	Los Santos, Santander
8129	2019/04/09	01:12:24	6,748	-73,162	144,0	1,4	Los Santos, Santander
8130	2019/04/09	01:17:41	6,768	-73,781	33,0	1,8	Simacota, Santander
8131	2019/04/09	01:30:28	5,259	-73,75	152,0	2,1	Cucunubá, Cundinamarca
8132	2019/04/09	01:39:57	6,812	-76,407	21,0	1,3	Frontino, Antioquia
8133	2019/04/09	02:09:28	2,346	-75,577	7,0	1,7	Gigante, Huila
8134	2019/04/09	02:25:31	6,792	-73,148	146,0	1,9	Los Santos, Santander
8135	2019/04/09	02:41:59	2,977	-75,987	2,0	1,6	Teruel, Huila
8136	2019/04/09	03:01:04	6,839	-73,126	148,0	2,5	Los Santos, Santander
8137	2019/04/09	03:09:36	6,774	-73,17	141,0	1,8	Los Santos, Santander
8138	2019/04/09	04:06:35	2,449	-75,334	13,0	1,4	Algeciras, Huila
8139	2019/04/09	04:10:50	5,262	-73,735	147,0	1,8	Cucunubá, Cundinamarca
8140	2019/04/09	04:26:35	6,112	-73,736	101,0	1,7	Vélez, Santander
8141	2019/04/09	04:33:47	6,7	-73,165	151,0	1,6	Villanueva, Santander
8142	2019/04/09	04:55:32	6,743	-73,181	145,0	1,6	Villanueva, Santander
8143	2019/04/09	04:59:55	6,838	-73,17	146,0	1,7	Los Santos, Santander
8144	2019/04/09	05:26:20	7,176	-77,262	72,0	1,9	Riosucio, Chocó
8145	2019/04/09	05:36:37	6,808	-76,217	0,0	1,6	Frontino, Antioquia
8146	2019/04/09	06:35:00	6,788	-76,178	0,0	1,9	Frontino, Antioquia
8147	2019/04/09	06:43:00	2,964	-74,759	22,0	1,3	Uribe, Meta
8148	2019/04/09	06:43:30	6,913	-76,639	0,0	1,6	Murindó, Antioquia
8149	2019/04/09	07:01:30	6,809	-73,179	148,0	1,5	Los Santos, Santander
8150	2019/04/09	07:12:20	5,253	-73,949	124,0	1,4	Carmen de Carupa, Cundinamarca

N	FECHA	H:M:S	LAT	LOH	Z	M	UBICACIÓN
8151	2019/04/09	07:14:42	2,079	-75,712	17,0	0,8	Altamira, Huila
8152	2019/04/09	07:44:52	5,756	-73,904	107,0	1,3	Albania, Santander
8153	2019/04/09	07:45:15	6,805	-73,166	136,0	1,5	Los Santos, Santander
8154	2019/04/09	07:55:59	4,346	-76,78	0,0	1,1	El Litoral del San Juan (Docordó), Chocó
8155	2019/04/09	07:58:22	6,261	-77,572	17,0	1,8	Océano Pacífico
8156	2019/04/09	08:30:46	6,791	-73,18	141,0	1,4	Los Santos, Santander
8157	2019/04/09	08:32:39	2,743	-77,923	53,0	1,5	Océano Pacífico
8158	2019/04/09	08:40:25	6,774	-73,146	149,0	2,1	Los Santos, Santander
8159	2019/04/09	08:46:29	6,808	-73,288	128,0	1,4	Zapatoca, Santander
8160	2019/04/09	09:19:06	6,82	-73,123	150,0	3,4	Los Santos, Santander
8161	2019/04/09	09:25:42	6,807	-76,621	0,0	1,5	Murindó, Antioquia
8162	2019/04/09	09:37:37	0,786	-77,871	11,0	1,5	Colombia-Ecuador región fronteriza
8163	2019/04/09	10:02:02	5,437	-73,784	141,0	1,4	Fúquene, Cundinamarca
8164	2019/04/09	10:15:12	6,807	-73,144	146,0	2,1	Los Santos, Santander
8165	2019/04/09	10:39:44	6,8	-73,136	145,0	3,0	Los Santos, Santander
8166	2019/04/09	11:22:56	4,37	-77,856	29,0	2,2	Océano Pacífico
8167	2019/04/09	11:28:08	6,732	-73,116	143,0	1,6	Los Santos, Santander
8168	2019/04/09	11:39:55	3,722	-78,688	30,0	5,1	Océano Pacífico
8169	2019/04/09	12:30:53	3,032	-75,972	4,0	1,4	Planadas, Tolima
8170	2019/04/09	13:05:01	6,817	-73,129	152,0	2,5	Los Santos, Santander
8171	2019/04/09	14:26:43	7,231	-73,9	7,0	2,2	Puerto Wilches, Santander
8172	2019/04/09	15:53:43	6,312	-73,636	111,0	1,7	Santa Helena del Opón, Santander
8173	2019/04/09	15:59:11	6,79	-73,174	148,0	1,7	Los Santos, Santander
8174	2019/04/09	16:30:22	3,799	-78,604	14,0	1,8	Océano Pacífico
8175	2019/04/09	17:32:31	6,773	-73,707	95,0	1,5	San Vicente de Chucurí, Santander
8176	2019/04/09	20:09:33	6,834	-73,182	146,0	1,8	Zapatoca, Santander
8177	2019/04/09	21:49:58	11,533	-71,486	81,0	3,1	Cerca a la costa de Venezuela
8178	2019/04/09	22:22:49	6,893	-72,192	6,0	1,8	Cubará, Boyacá
8179	2019/04/09	23:02:51	2,433	-75,485	20,0	1,4	Gigante, Huila
8180	2019/04/09	23:46:44	6,786	-73,168	144,0	1,6	Los Santos, Santander
8181	2019/04/09	23:50:43	5,968	-72,474	4,0	1,7	Chita, Boyacá
8182	2019/04/09	23:56:05	6,794	-73,18	142,0	1,4	Los Santos, Santander
8183	2019/04/10	00:35:01	6,837	-73,168	138,0	1,9	Los Santos, Santander
8184	2019/04/10	00:42:55	6,752	-73,134	137,0	1,6	Los Santos, Santander
8185	2019/04/10	00:54:35	6,892	-73,171	132,0	1,6	Girón, Santander
8186	2019/04/10	01:00:36	4,557	-76,237	118,0	1,2	El Dovio, Valle del Cauca
8187	2019/04/10	01:16:54	6,77	-73,177	140,0	1,7	Los Santos, Santander
8188	2019/04/10	01:39:12	6,836	-73,11	154,0	2,3	Los Santos, Santander
8189	2019/04/10	02:11:13	2,052	-76,154	3,0	0,8	Saladoblanco, Huila
8190	2019/04/10	02:23:59	6,77	-73,161	138,0	1,7	Los Santos, Santander
8191	2019/04/10	02:35:11	0,966	-77,147	5,0	1,3	Pasto, Nariño
8192	2019/04/10	02:38:49	6,768	-73,131	144,0	1,6	Los Santos, Santander
8193	2019/04/10	02:42:10	6,76	-73,153	143,0	1,6	Los Santos, Santander
8194	2019/04/10	02:56:01	6,455	-73,792	48,0	1,6	Landázuri, Santander

N	FECHA	H:M:S	LAT	LON	Z	M	UBICACIÓN
8195	2019/04/10	03:00:12	6,887	-73,611	101,0	1,7	San Vicente de Chucurí, Santander
8196	2019/04/10	03:03:10	6,788	-73,157	144,0	1,8	Los Santos, Santander
8197	2019/04/10	03:20:36	6,759	-73,161	143,0	1,5	Los Santos, Santander
8198	2019/04/10	03:25:30	6,848	-73,122	147,0	1,6	Los Santos, Santander
8199	2019/04/10	03:41:11	6,771	-73,189	148,0	1,6	Los Santos, Santander
8200	2019/04/10	04:25:19	4,368	-75,513	3,0	1,4	Cajamarca, Tolima
8201	2019/04/10	04:39:33	6,828	-73,184	146,0	1,6	Zapatoca, Santander
8202	2019/04/10	04:52:51	6,788	-73,149	150,0	1,7	Los Santos, Santander
8203	2019/04/10	05:08:36	6,819	-73,161	143,0	2,0	Los Santos, Santander
8204	2019/04/10	05:33:25	9,072	-74,025	14,0	1,3	El Banco, Magdalena
8205	2019/04/10	05:39:55	9,07	-74,064	2,0	1,5	El Banco, Magdalena
8206	2019/04/10	05:52:07	3,942	-78,504	17,0	1,7	Océano Pacífico
8207	2019/04/10	05:57:47	3,81	-78,611	6,0	1,7	Océano Pacífico
8208	2019/04/10	06:06:39	9,084	-74,038	13,0	1,3	El Banco, Magdalena
8209	2019/04/10	06:10:55	9,703	-73,03	126,0	1,9	Norte de Colombia
8210	2019/04/10	06:14:21	6,858	-73,326	118,0	2,0	Zapatoca, Santander
8211	2019/04/10	06:16:17	9,089	-74,018	22,0	1,2	El Banco, Magdalena
8212	2019/04/10	06:17:25	5,825	-73,956	110,0	2,1	Florián, Santander
8213	2019/04/10	06:19:46	6,194	-77,615	10,0	2,3	Océano Pacífico
8214	2019/04/10	07:06:51	6,804	-73,189	148,0	1,7	Los Santos, Santander
8215	2019/04/10	07:24:13	5,17	-74,813	3,0	2,0	Honda, Tolima
8216	2019/04/10	07:48:47	6,816	-73,182	146,0	1,4	Los Santos, Santander
8217	2019/04/10	07:58:21	1,824	-76,292	18,0	0,8	San Agustín, Huila
8218	2019/04/10	08:09:53	3,473	-74,585	5,0	1,2	Uribe, Meta
8219	2019/04/10	08:47:11	6,792	-73,179	147,0	1,5	Los Santos, Santander
8220	2019/04/10	08:52:33	6,109	-73,865	91,0	1,5	El Peñón, Santander
8221	2019/04/10	09:01:20	6,817	-73,182	144,0	1,6	Los Santos, Santander
8222	2019/04/10	09:28:39	1,93	-76,141	32,0	0,6	Isnos, Huila
8223	2019/04/10	09:30:32	6,796	-73,156	149,0	2,2	Los Santos, Santander
8224	2019/04/10	09:39:11	6,826	-73,145	147,0	1,9	Los Santos, Santander
8225	2019/04/10	09:42:56	6,794	-73,16	149,0	2,0	Los Santos, Santander
8226	2019/04/10	09:54:49	3,788	-76,278	113,0	1,3	Guacarí, Valle del Cauca
8227	2019/04/10	10:53:30	6,809	-73,146	149,0	2,1	Los Santos, Santander
8228	2019/04/10	11:26:29	7,28	-78,157	3,0	2,0	Panama
8229	2019/04/10	11:49:22	6,655	-73,488	109,0	1,8	El Carmen, Santander
8230	2019/04/10	12:55:57	6,859	-73,18	124,0	1,5	Zapatoca, Santander
8231	2019/04/10	12:57:32	6,833	-73,196	147,0	1,7	Zapatoca, Santander
8232	2019/04/10	13:21:14	6,808	-73,174	146,0	1,5	Los Santos, Santander
8233	2019/04/10	13:31:22	6,813	-73,183	143,0	1,4	Los Santos, Santander
8234	2019/04/10	14:10:06	6,83	-73,134	153,0	2,1	Los Santos, Santander
8235	2019/04/10	14:11:32	6,797	-73,195	139,0	1,6	Los Santos, Santander
8236	2019/04/10	17:06:04	6,806	-73,137	140,0	2,1	Los Santos, Santander
8237	2019/04/10	17:07:58	6,809	-73,181	145,0	1,7	Los Santos, Santander
8238	2019/04/10	18:17:57	7,144	-75,837	0,0	1,4	Ituango, Antioquia
8239	2019/04/10	19:24:21	6,78	-73,155	142,0	2,3	Los Santos, Santander

N	FECHA	H:M:S	LAT	Lon	Z	M	UBICACIÓN
8240	2019/04/10	19:27:17	6,349	-73,588	113,0	2,6	Santa Helena del Opón, Santander
8241	2019/04/10	20:13:37	5,341	-74,364	4,0	2,0	La Palma, Cundinamarca
8242	2019/04/10	20:17:15	5,352	-74,356	3,0	1,8	La Palma, Cundinamarca
8243	2019/04/10	21:13:29	3,0	-75,958	0,0	1,0	Planadas, Tolima
8244	2019/04/10	22:19:25	6,824	-73,184	143,0	1,8	Zapatoca, Santander
8245	2019/04/10	23:10:41	6,784	-73,166	141,0	1,5	Los Santos, Santander
8246	2019/04/10	23:14:07	6,779	-73,159	134,0	1,7	Los Santos, Santander
8247	2019/04/11	00:18:14	5,417	-74,92	13,0	1,6	Samaná, Caldas
8248	2019/04/11	00:42:38	6,836	-73,129	148,0	3,3	Los Santos, Santander
8249	2019/04/11	00:48:06	6,293	-73,737	96,0	2,1	Vélez, Santander
8250	2019/04/11	01:06:10	6,688	-76,744	24,0	2,3	Murindó, Antioquia
8251	2019/04/11	02:02:18	6,082	-73,684	117,0	3,2	Vélez, Santander
8252	2019/04/11	02:34:23	6,808	-73,158	146,0	2,3	Los Santos, Santander
8253	2019/04/11	03:41:15	5,627	-74,347	83,0	1,3	Yacopí, Cundinamarca
8254	2019/04/11	04:24:53	6,812	-73,164	147,0	2,3	Los Santos, Santander
8255	2019/04/11	04:40:25	5,436	-73,819	134,0	1,9	Susa, Cundinamarca
8256	2019/04/11	05:14:58	3,281	-74,669	14,0	0,7	Colombia, Huila
8257	2019/04/11	05:25:18	6,632	-76,819	58,0	1,5	Vigia del Fuerte, Antioquia
8258	2019/04/11	05:30:19	7,898	-72,601	0,0	1,8	San Cayetano, Norte de Santander
8259	2019/04/11	05:31:02	3,438	-76,53	20,0	1,2	Cali, Valle del Cauca
8260	2019/04/11	05:42:27	6,82	-73,132	139,0	1,5	Los Santos, Santander
8261	2019/04/11	05:48:24	6,835	-73,266	139,0	1,7	Zapatoca, Santander
8262	2019/04/11	06:01:27	3,758	-78,721	17,0	2,0	Océano Pacífico
8263	2019/04/11	06:13:13	4,056	-76,33	128,0	1,4	Yotoco, Valle del Cauca
8264	2019/04/11	06:14:34	4,239	-75,006	13,0	1,0	San Luis, Tolima
8265	2019/04/11	06:30:34	6,814	-73,204	142,0	1,7	Zapatoca, Santander
8266	2019/04/11	06:38:07	3,855	-76,218	107,0	1,2	Buga, Valle del Cauca
8267	2019/04/11	06:43:46	6,83	-73,174	142,0	1,8	Los Santos, Santander
8268	2019/04/11	06:51:08	2,438	-75,28	24,0	0,8	Algeciras, Huila
8269	2019/04/11	07:37:30	11,148	-72,498	74,0	2,1	Maicao, la Guajira
8270	2019/04/11	07:45:01	6,853	-76,099	0,0	1,3	Cañasgordas, Antioquia
8271	2019/04/11	07:51:54	6,79	-73,156	133,0	1,5	Los Santos, Santander
8272	2019/04/11	07:57:37	6,824	-73,133	144,0	3,1	Los Santos, Santander
8273	2019/04/11	08:04:46	7,882	-73,66	90,0	1,6	San Martín, Cesar
8274	2019/04/11	08:34:31	6,796	-73,153	144,0	1,8	Los Santos, Santander
8275	2019/04/11	08:36:50	6,779	-73,151	134,0	1,9	Los Santos, Santander
8276	2019/04/11	08:51:41	8,161	-77,447	16,0	1,8	Panama-Colombia región fronteriza
8277	2019/04/11	08:55:26	7,44	-73,388	112,0	3,4	Rionegro, Santander
8278	2019/04/11	09:00:28	6,825	-73,166	149,0	2,8	Los Santos, Santander
8279	2019/04/11	09:15:17	6,812	-73,198	138,0	1,5	Zapatoca, Santander
8280	2019/04/11	09:15:30	4,395	-76,262	114,0	1,4	Bolívar, Valle del Cauca
8281	2019/04/11	09:27:10	4,735	-74,954	74,0	0,9	Venadillo, Tolima
8282	2019/04/11	09:52:10	2,037	-77,28	115,0	1,1	Balboa, Cauca
8283	2019/04/11	09:57:22	6,678	-73,667	96,0	2,2	El Carmen, Santander

N	FECHA	H:M:S	LAT	LON	Z	M	UBICACIÓN
8284	2019/04/11	10:32:52	7,417	-73,201	129,0	1,8	Rionegro, Santander
8285	2019/04/11	10:40:17	6,803	-73,208	124,0	1,6	Zapatoca, Santander
8286	2019/04/11	11:06:03	6,804	-73,266	151,0	1,9	Zapatoca, Santander
8287	2019/04/11	12:00:12	5,25	-73,739	144,0	1,6	Cucunubá, Cundinamarca
8288	2019/04/11	12:04:24	6,831	-73,137	142,0	2,4	Los Santos, Santander
8289	2019/04/11	12:15:43	5,269	-74,106	2,0	1,8	San Cayetano, Cundinamarca
8290	2019/04/11	12:30:11	7,23	-73,217	132,0	1,8	Rionegro, Santander
8291	2019/04/11	12:32:09	6,834	-73,141	147,0	2,4	Los Santos, Santander
8292	2019/04/11	12:38:10	3,1	-76,429	51,0	1,1	Caloto, Cauca
8293	2019/04/11	13:00:09	6,744	-73,176	137,0	1,4	Villanueva, Santander
8294	2019/04/11	13:29:30	5,397	-73,773	139,0	3,0	Fúquene, Cundinamarca
8295	2019/04/11	13:37:28	4,581	-77,411	52,0	1,8	Océano Pacífico
8296	2019/04/11	13:45:06	6,784	-76,752	29,0	1,6	Murindó, Antioquia
8297	2019/04/11	13:57:04	2,992	-75,985	1,0	1,0	Planadas, Tolima
8298	2019/04/11	14:17:00	4,592	-73,516	0,0	1,6	Gachalá, Cundinamarca
8299	2019/04/11	14:31:09	4,592	-76,441	18,0	1,8	Sipf, Chocó
8300	2019/04/11	14:59:48	6,782	-73,149	143,0	1,7	Los Santos, Santander
8301	2019/04/11	15:13:25	2,996	-75,912	0,0	1,1	Planadas, Tolima
8302	2019/04/11	15:20:46	6,029	-74,956	4,0	1,5	San Luis, Antioquia
8303	2019/04/11	16:12:26	8,064	-73,221	15,0	2,1	Ábrego, Norte de Santander
8304	2019/04/11	17:07:19	6,81	-73,293	135,0	1,6	Zapatoca, Santander
8305	2019/04/11	17:15:00	6,791	-73,142	143,0	1,6	Los Santos, Santander
8306	2019/04/11	17:37:04	6,81	-73,121	145,0	2,6	Los Santos, Santander
8307	2019/04/11	19:13:19	4,773	-74,714	16,0	1,2	Beltrán, Cundinamarca
8308	2019/04/11	19:20:38	6,786	-73,112	145,0	1,9	Los Santos, Santander
8309	2019/04/11	19:25:43	6,78	-73,155	146,0	1,9	Los Santos, Santander
8310	2019/04/11	20:23:55	5,929	-73,664	121,0	2,0	Vélez, Santander
8311	2019/04/11	22:03:01	8,708	-74,189	20,0	1,9	Barranco de Loba, Bolívar
8312	2019/04/11	22:36:02	6,76	-73,121	140,0	2,0	Los Santos, Santander
8313	2019/04/11	23:12:48	6,785	-73,115	145,0	1,8	Los Santos, Santander
8314	2019/04/11	23:18:40	6,762	-73,131	142,0	1,9	Los Santos, Santander
8315	2019/04/11	23:41:32	6,833	-73,217	139,0	1,4	Zapatoca, Santander
8316	2019/04/11	23:45:39	6,335	-73,691	101,0	1,7	La Paz, Santander
8317	2019/04/11	23:48:30	5,229	-73,758	137,0	1,8	Cucunubá, Cundinamarca
8318	2019/04/11	23:56:22	4,676	-76,267	4,0	1,3	Versalles, Valle del Cauca
8319	2019/04/12	00:01:37	6,776	-73,176	141,0	1,7	Los Santos, Santander
8320	2019/04/12	00:12:00	6,798	-73,143	146,0	2,3	Los Santos, Santander
8321	2019/04/12	00:47:55	4,518	-75,647	15,0	0,8	Calarcá, Quindío
8322	2019/04/12	00:56:41	6,19	-73,654	108,0	2,1	La Paz, Santander
8323	2019/04/12	01:02:55	6,768	-73,13	137,0	1,8	Los Santos, Santander
8324	2019/04/12	01:17:47	1,969	-76,022	4,0	0,7	Elías, Huila
8325	2019/04/12	01:30:38	6,766	-73,174	143,0	1,5	Los Santos, Santander
8326	2019/04/12	01:35:23	6,525	-71,914	5,0	2,0	Tame, Arauca
8327	2019/04/12	01:46:09	11,191	-73,805	14,0	1,4	Santa Marta, Magdalena

N	FECHA	H:M:S	LAT	Lon	Z	M	UBICACIÓN
8328	2019/04/12	01:50:54	6,826	-73,137	146,0	1,9	Los Santos, Santander
8329	2019/04/12	02:18:10	3,96	-73,936	32,0	1,1	Guamal, Meta
8330	2019/04/12	02:19:45	6,83	-73,144	144,0	2,0	Los Santos, Santander
8331	2019/04/12	02:24:01	6,898	-73,146	149,0	1,5	Girón, Santander
8332	2019/04/12	02:24:42	7,074	-76,099	0,0	1,5	Dabeiba, Antioquia
8333	2019/04/12	02:27:06	6,804	-73,14	145,0	2,1	Los Santos, Santander
8334	2019/04/12	02:37:06	6,618	-71,961	32,0	1,6	Fortul, Arauca
8335	2019/04/12	02:52:54	7,08	-76,15	17,0	1,0	Dabeiba, Antioquia
8336	2019/04/12	03:00:45	10,986	-72,883	59,0	1,3	Fonseca, la Guajira
8337	2019/04/12	03:04:19	6,853	-73,15	141,0	1,4	Los Santos, Santander
8338	2019/04/12	03:44:04	6,332	-73,603	105,0	1,6	Santa Helena del Opón, Santander
8339	2019/04/12	03:47:35	9,873	-73,334	20,0	1,1	Agustín Codazzi, Cesar
8340	2019/04/12	03:51:05	5,528	-74,564	22,0	0,8	Puerto Salgar, Cundinamarca
8341	2019/04/12	03:53:39	6,754	-73,176	145,0	1,5	Los Santos, Santander
8342	2019/04/12	03:54:48	9,876	-73,313	18,0	1,0	Agustín Codazzi, Cesar
8343	2019/04/12	05:09:12	5,213	-74,544	18,0	1,0	Caparrapí, Cundinamarca
8344	2019/04/12	05:13:14	6,78	-73,182	143,0	1,7	Los Santos, Santander
8345	2019/04/12	05:16:29	6,784	-73,161	140,0	1,9	Los Santos, Santander
8346	2019/04/12	05:50:57	2,97	-75,989	0,0	0,8	Teruel, Huila
8347	2019/04/12	05:59:37	9,832	-73,278	26,0	1,0	Agustín Codazzi, Cesar
8348	2019/04/12	06:11:56	1,691	-75,597	3,0	1,2	Florencia, Caquetá
8349	2019/04/12	07:29:48	2,433	-75,578	0,0	0,9	Gigante, Huila
8350	2019/04/12	07:48:52	2,619	-79,548	10,0	2,4	Océano Pacifico
8351	2019/04/12	07:57:18	6,843	-73,141	135,0	1,6	Los Santos, Santander
8352	2019/04/12	07:58:51	6,746	-73,16	151,0	1,9	Los Santos, Santander
8353	2019/04/12	08:01:59	7,152	-74,534	44,0	1,9	Remedios, Antioquia
8354	2019/04/12	08:18:23	6,769	-73,191	146,0	1,6	Los Santos, Santander
8355	2019/04/12	08:37:27	6,759	-73,124	144,0	1,7	Los Santos, Santander
8356	2019/04/12	08:54:53	6,759	-73,177	146,0	1,6	Los Santos, Santander
8357	2019/04/12	10:21:11	6,546	-73,576	102,0	1,8	El Carmen, Santander
8358	2019/04/12	10:36:06	3,495	-74,178	4,0	2,0	Mesetas, Meta
8359	2019/04/12	10:45:53	7,183	-76,229	0,0	1,1	Ituango, Antioquia
8360	2019/04/12	10:49:31	6,811	-73,134	141,0	2,2	Los Santos, Santander
8361	2019/04/12	11:52:54	6,833	-76,666	17,0	1,5	Murindó, Antioquia
8362	2019/04/12	12:46:37	5,241	-76,274	83,0	2,7	Tadó, Chocó
8363	2019/04/12	12:56:23	6,172	-72,364	3,0	2,1	La Salina, Casanare
8364	2019/04/12	13:13:02	9,809	-73,029	10,0	1,7	Becerrill, Cesar
8365	2019/04/12	13:26:15	5,121	-76,097	39,0	1,5	San José del Palmar, Chocó
8366	2019/04/12	15:12:28	2,886	-75,942	8,0	1,2	Teruel, Huila
8367	2019/04/12	16:08:30	7,459	-78,399	4,0	2,3	Panama
8368	2019/04/12	16:10:51	2,133	-75,601	1,0	1,3	Garzón, Huila
8369	2019/04/12	16:25:25	6,828	-73,174	146,0	1,8	Los Santos, Santander
8370	2019/04/12	16:37:47	4,764	-73,903	6,0	1,3	Guasca, Cundinamarca
8371	2019/04/12	16:39:59	6,783	-73,138	147,0	1,6	Los Santos, Santander
8372	2019/04/12	17:16:59	6,802	-73,148	148,0	2,0	Los Santos, Santander

N	FECHA	H:M:S	LAT	LON	Z	M	UBICACIÓN
8373	2019/04/12	18:27:02	6,833	-73,143	148,0	2,4	Los Santos, Santander
8374	2019/04/12	18:50:02	11,045	-72,812	0,0	2,1	Barrancas, la Guajira
8375	2019/04/12	19:07:44	4,628	-77,382	41,0	2,0	Océano Pacífico
8376	2019/04/12	19:09:24	6,825	-73,156	148,0	2,3	Los Santos, Santander
8377	2019/04/12	19:12:51	4,606	-77,347	21,0	2,4	Océano Pacífico
8378	2019/04/12	19:37:32	11,537	-73,197	40,0	1,7	Mar Caribe
8379	2019/04/12	19:47:38	3,031	-75,965	1,0	1,0	Planadas, Tolima
8380	2019/04/12	21:10:07	6,783	-73,13	143,0	2,1	Los Santos, Santander
8381	2019/04/12	22:12:31	4,125	-76,932	46,0	1,6	El Litoral del San Juan (Docordó), Chocó
8382	2019/04/12	23:38:59	6,784	-73,182	135,0	1,6	Los Santos, Santander
8383	2019/04/12	23:51:34	6,822	-73,163	145,0	1,5	Los Santos, Santander
8384	2019/04/13	00:32:37	6,864	-73,044	131,0	1,9	Piedecuesta, Santander
8385	2019/04/13	00:36:05	6,815	-73,187	142,0	1,7	Zapatoca, Santander
8386	2019/04/13	01:04:51	8,529	-73,537	104,0	1,9	La Gloria, Cesar
8387	2019/04/13	01:31:35	6,867	-73,159	143,0	1,8	Los Santos, Santander
8388	2019/04/13	03:39:13	3,761	-76,367	111,0	1,7	Guacarí, Valle del Cauca
8389	2019/04/13	03:40:03	6,785	-73,896	19,0	2,3	Simacota, Santander
8390	2019/04/13	04:16:11	6,646	-73,524	105,0	1,6	El Carmen, Santander
8391	2019/04/13	04:32:46	6,83	-73,132	146,0	2,0	Los Santos, Santander
8392	2019/04/13	04:36:38	6,949	-73,102	144,0	1,9	Piedecuesta, Santander
8393	2019/04/13	04:42:01	6,967	-76,173	0,0	1,2	Dabeiba, Antioquia
8394	2019/04/13	06:06:48	6,815	-73,156	148,0	2,1	Los Santos, Santander
8395	2019/04/13	06:48:37	6,839	-73,386	137,0	1,7	San Vicente de Chucurí, Santander
8396	2019/04/13	06:58:00	6,856	-73,151	145,0	2,3	Los Santos, Santander
8397	2019/04/13	07:06:50	6,92	-76,205	0,0	1,3	Uramita, Antioquia
8398	2019/04/13	07:10:28	6,818	-73,138	144,0	2,1	Los Santos, Santander
8399	2019/04/13	07:15:06	3,18	-78,164	21,0	1,5	Océano Pacífico
8400	2019/04/13	07:18:20	2,732	-75,018	4,0	1,3	San Vicente del Caguán, Caquetá
8401	2019/04/13	07:52:09	3,92	-76,363	120,0	1,3	Yotoco, Valle del Cauca
8402	2019/04/13	07:56:42	3,725	-73,712	0,0	1,5	San Martín, Meta
8403	2019/04/13	08:03:28	6,238	-73,869	29,0	1,9	Landázuri, Santander
8404	2019/04/13	09:10:21	6,776	-73,118	144,0	1,7	Los Santos, Santander
8405	2019/04/13	09:11:06	6,812	-73,122	143,0	1,8	Los Santos, Santander
8406	2019/04/13	09:28:23	6,819	-73,158	144,0	2,0	Los Santos, Santander
8407	2019/04/13	09:29:25	6,8	-73,182	142,0	1,8	Los Santos, Santander
8408	2019/04/13	09:31:51	6,786	-73,152	146,0	1,9	Los Santos, Santander
8409	2019/04/13	09:41:51	6,782	-73,117	145,0	2,0	Los Santos, Santander
8410	2019/04/13	10:14:36	6,814	-73,158	151,0	2,8	Los Santos, Santander
8411	2019/04/13	10:23:27	0,485	-77,335	0,0	2,3	Ipiales, Nariño
8412	2019/04/13	10:45:16	5,066	-78,215	59,0	2,3	Océano Pacífico
8413	2019/04/13	10:47:37	3,614	-77,198	2,0	2,3	Cerca de la Costa Oeste de Colombia
8414	2019/04/13	10:51:54	6,821	-73,17	146,0	1,8	Los Santos, Santander
8415	2019/04/13	11:08:13	6,826	-73,138	147,0	2,1	Los Santos, Santander
8416	2019/04/13	11:48:26	9,626	-73,142	0,0	1,1	Becerrill, Cesar

N	FECHA	H:M:S	LAT	LON	Z	M	UBICACIÓN
8417	2019/04/13	11:51:12	6,824	-73,163	148,0	1,7	Los Santos, Santander
8418	2019/04/13	11:51:20	2,148	-75,549	34,0	1,1	Garzón, Huila
8419	2019/04/13	12:41:11	0,474	-77,324	9,0	1,9	Ipiales, Nariño
8420	2019/04/13	13:01:10	6,833	-73,149	151,0	3,1	Los Santos, Santander
8421	2019/04/13	13:31:12	6,845	-73,262	141,0	1,7	Zapatoca, Santander
8422	2019/04/13	13:32:14	10,73	-72,392	101,0	1,6	Venezuela
8423	2019/04/13	14:32:46	9,758	-72,999	3,0	1,7	Venezuela
8424	2019/04/13	15:10:35	6,839	-73,084	147,0	2,1	Los Santos, Santander
8425	2019/04/13	15:28:49	6,831	-73,142	149,0	2,5	Los Santos, Santander
8426	2019/04/13	15:41:05	6,83	-73,176	143,0	1,8	Los Santos, Santander
8427	2019/04/13	16:16:32	10,552	-74,731	57,0	2,2	Salamina, Magdalena
8428	2019/04/13	16:21:56	10,474	-73,137	107,0	1,7	La Jagua del Pilar, la Guajira
8429	2019/04/13	17:55:13	2,179	-72,799	0,0	2,5	El Retorno, Guaviare
8430	2019/04/13	18:09:23	7,972	-75,169	18,0	2,1	Caucasia, Antioquia
8431	2019/04/13	21:47:04	5,612	-73,666	134,0	1,9	Tinjacá, Boyacá
8432	2019/04/13	21:52:50	6,798	-73,152	139,0	2,1	Los Santos, Santander
8433	2019/04/13	22:51:02	6,806	-73,142	147,0	2,2	Los Santos, Santander
8434	2019/04/13	23:03:58	4,656	-76,231	118,0	3,5	Versalles, Valle del Cauca
8435	2019/04/13	23:31:00	6,723	-73,228	143,0	1,9	Barichara, Santander
8436	2019/04/13	23:52:35	6,841	-73,125	148,0	2,8	Los Santos, Santander
8437	2019/04/14	00:41:35	6,832	-73,168	146,0	1,5	Los Santos, Santander
8438	2019/04/14	00:43:03	6,828	-73,127	144,0	2,6	Los Santos, Santander
8439	2019/04/14	01:02:00	3,042	-74,549	42,0	1,3	Uribe, Meta
8440	2019/04/14	01:03:19	6,798	-73,148	144,0	1,9	Los Santos, Santander
8441	2019/04/14	01:17:00	6,763	-73,165	137,0	1,5	Los Santos, Santander
8442	2019/04/14	01:21:13	5,398	-73,888	132,0	1,5	Carmen de Carupa, Cundinamarca
8443	2019/04/14	01:49:35	6,72	-73,025	139,0	1,6	Aratoca, Santander
8444	2019/04/14	02:07:55	8,947	-73,532	26,0	1,4	Pailitas, Cesar
8445	2019/04/14	02:23:13	6,817	-73,127	145,0	1,8	Los Santos, Santander
8446	2019/04/14	02:44:35	6,752	-73,346	121,0	1,7	Galán, Santander
8447	2019/04/14	03:01:11	7,5	-74,568	37,0	1,7	Montecristo, Bolívar
8448	2019/04/14	03:34:15	6,858	-73,086	143,0	1,6	Los Santos, Santander
8449	2019/04/14	03:40:42	9,877	-73,321	19,0	1,1	Agustín Codazzi, Cesar
8450	2019/04/14	03:41:44	6,76	-73,242	136,0	1,6	Zapatoca, Santander
8451	2019/04/14	03:43:52	6,783	-73,143	148,0	1,4	Los Santos, Santander
8452	2019/04/14	04:04:52	1,514	-76,624	6,0	1,8	Santa Rosa, Cauca
8453	2019/04/14	04:33:29	6,816	-73,154	149,0	2,1	Los Santos, Santander
8454	2019/04/14	04:45:17	6,817	-73,123	146,0	2,1	Los Santos, Santander
8455	2019/04/14	04:58:01	3,857	-76,232	122,0	1,6	Buga, Valle del Cauca
8456	2019/04/14	05:46:01	1,938	-76,056	3,0	1,7	Pitalito, Huila
8457	2019/04/14	06:37:44	5,986	-73,689	105,0	1,5	Vélez, Santander
8458	2019/04/14	06:48:35	6,679	-76,721	5,0	2,0	Murindó, Antioquia
8459	2019/04/14	07:19:40	3,03	-76,036	0,0	1,2	Planadas, Tolima
8460	2019/04/14	07:33:36	9,792	-73,076	4,0	1,3	Becerrill, Cesar
8461	2019/04/14	07:43:08	6,731	-73,166	148,0	1,9	Villanueva, Santander

N	FECHA	H:M:S	LAT	LON	Z	M	UBICACIÓN
8462	2019/04/14	07:45:16	7,916	-73,822	88,0	1,3	Puerto Wilches, Santander
8463	2019/04/14	07:48:30	5,887	-74,262	7,0	1,2	Puerto Boyacá, Boyacá
8464	2019/04/14	08:06:43	5,794	-73,062	0,0	1,5	Duitama, Boyacá
8465	2019/04/14	08:16:47	5,446	-73,753	142,0	1,5	Fúquene, Cundinamarca
8466	2019/04/14	08:21:19	1,895	-75,983	22,0	0,8	Timaná, Huila
8467	2019/04/14	08:27:15	5,805	-73,929	111,0	1,6	Florián, Santander
8468	2019/04/14	08:49:27	4,58	-76,715	18,0	1,7	Medio San Juan (Andagoya), Chocó
8469	2019/04/14	09:13:00	6,808	-73,124	142,0	1,9	Los Santos, Santander
8470	2019/04/14	09:27:28	6,409	-73,662	110,0	1,6	Santa Helena del Opón, Santander
8471	2019/04/14	09:45:53	6,792	-73,163	149,0	1,9	Los Santos, Santander
8472	2019/04/14	10:08:13	6,819	-73,15	145,0	2,1	Los Santos, Santander
8473	2019/04/14	10:11:47	8,629	-73,354	19,0	2,0	El Carmen, Norte de Santander
8474	2019/04/14	10:38:40	7,406	-73,159	133,0	2,0	Rionegro, Santander
8475	2019/04/14	11:30:06	3,012	-74,735	26,0	1,4	Uribe, Meta
8476	2019/04/14	11:53:31	8,697	-73,084	130,0	1,8	El Tarra, Norte de Santander
8477	2019/04/14	12:05:56	5,101	-72,841	0,0	2,2	Tauramena, Casanare
8478	2019/04/14	12:09:08	6,825	-73,145	146,0	2,2	Los Santos, Santander
8479	2019/04/14	12:22:03	6,838	-76,35	5,0	1,4	Dabeiba, Antioquia
8480	2019/04/14	12:25:20	2,492	-75,531	22,0	0,9	Gigante, Huila
8481	2019/04/14	12:53:11	4,58	-76,18	5,0	1,2	Versalles, Valle del Cauca
8482	2019/04/14	12:55:29	4,61	-76,196	4,0	1,3	Versalles, Valle del Cauca
8483	2019/04/14	14:25:44	3,011	-75,956	7,0	3,4	Área de influencia Volcán Nevado del Huila
8484	2019/04/14	14:29:29	5,429	-74,581	47,0	1,3	Caparrapí, Cundinamarca
8485	2019/04/14	15:35:36	6,773	-73,165	142,0	1,7	Los Santos, Santander
8486	2019/04/14	15:41:15	6,799	-73,163	146,0	1,8	Los Santos, Santander
8487	2019/04/14	16:05:56	6,351	-73,445	116,0	1,6	Chima, Santander
8488	2019/04/14	16:06:38	4,342	-76,788	72,0	1,8	El Litoral del San Juan (Docordó), Chocó
8489	2019/04/14	16:17:03	6,792	-73,177	149,0	1,7	Los Santos, Santander
8490	2019/04/14	16:42:59	6,758	-73,177	146,0	1,9	Los Santos, Santander
8491	2019/04/14	16:49:52	6,801	-73,121	142,0	1,8	Los Santos, Santander
8492	2019/04/14	17:35:41	2,843	-76,472	4,0	0,8	Caldono, Cauca
8493	2019/04/14	18:00:05	6,91	-76,282	0,0	2,4	Dabeiba, Antioquia
8494	2019/04/14	19:07:10	4,85	-78,357	20,0	2,1	Océano Pacífico
8495	2019/04/14	20:13:24	7,534	-76,287	0,0	1,9	Tierralta, Córdoba
8496	2019/04/14	20:18:19	6,448	-73,744	79,0	1,4	Landázuri, Santander
8497	2019/04/14	20:19:41	7,427	-76,18	0,0	1,9	Tierralta, Córdoba
8498	2019/04/14	20:56:50	4,637	-75,1	10,0	1,5	Anzoátegui, Tolima
8499	2019/04/14	21:25:19	6,834	-73,201	146,0	2,0	Zapatoca, Santander
8500	2019/04/14	21:32:20	6,794	-73,184	146,0	1,7	Los Santos, Santander
8501	2019/04/14	21:42:08	9,633	-74,919	0,0	1,7	Córdoba, Bolívar
8502	2019/04/14	21:57:31	6,836	-73,158	141,0	2,2	Los Santos, Santander
8503	2019/04/14	22:16:52	6,819	-73,154	145,0	2,3	Los Santos, Santander
8504	2019/04/14	22:19:58	6,834	-73,153	145,0	2,3	Los Santos, Santander

N	FECHA	H:M:S	LAT	LOH	Z	M	UBICACIÓN
8505	2019/04/14	22:47:28	6,775	-73,093	146,0	1,4	Los Santos, Santander
8506	2019/04/14	22:50:10	4,662	-75,186	31,0	1,2	Anzoátegui, Tolima
8507	2019/04/14	23:31:36	6,796	-73,136	148,0	1,9	Los Santos, Santander
8508	2019/04/14	23:33:04	8,357	-73,253	134,0	1,7	San Calixto, Norte de Santander
8509	2019/04/14	23:48:57	7,914	-72,64	0,0	1,5	El Zulia, Norte de Santander
8510	2019/04/14	23:58:58	6,842	-73,129	150,0	2,0	Los Santos, Santander
8511	2019/04/15	00:01:30	6,832	-73,139	145,0	1,9	Los Santos, Santander
8512	2019/04/15	00:20:06	6,794	-73,198	142,0	1,9	Los Santos, Santander
8513	2019/04/15	01:57:25	5,211	-76,103	75,0	1,5	Pueblo Rico, Risaralda
8514	2019/04/15	02:23:32	6,591	-73,517	114,0	2,1	El Carmen, Santander
8515	2019/04/15	02:26:16	4,404	-76,259	123,0	1,4	Bolívar, Valle del Cauca
8516	2019/04/15	02:31:53	6,8	-73,199	145,0	1,7	Zapatoca, Santander
8517	2019/04/15	02:59:33	3,282	-74,627	4,0	1,9	Uribe, Meta
8518	2019/04/15	03:06:24	5,254	-73,712	154,0	3,6	Lenguzaque, Cundinamarca
8519	2019/04/15	03:25:54	7,143	-76,209	19,0	1,3	Dabeiba, Antioquia
8520	2019/04/15	03:56:31	5,284	-73,735	147,0	2,3	Lenguzaque, Cundinamarca
8521	2019/04/15	04:15:41	10,306	-72,991	111,0	1,5	La Paz, Cesar
8522	2019/04/15	04:25:02	10,385	-73,362	91,0	1,4	Valledupar, Cesar
8523	2019/04/15	04:45:50	6,831	-76,154	8,0	1,3	Uramita, Antioquia
8524	2019/04/15	04:48:55	6,8	-73,17	147,0	1,7	Los Santos, Santander
8525	2019/04/15	05:02:50	5,545	-75,652	39,0	1,4	Caramanta, Antioquia
8526	2019/04/15	05:06:42	6,78	-73,149	146,0	1,8	Los Santos, Santander
8527	2019/04/15	05:17:35	6,811	-73,095	147,0	1,7	Los Santos, Santander
8528	2019/04/15	05:23:46	7,401	-73,21	129,0	1,8	Rionegro, Santander
8529	2019/04/15	06:52:20	9,08	-77,098	29,0	3,1	Mar Caribe
8530	2019/04/15	06:57:00	4,638	-75,13	2,0	1,8	Anzoátegui, Tolima
8531	2019/04/15	07:18:53	6,794	-73,126	135,0	2,1	Los Santos, Santander
8532	2019/04/15	07:37:16	6,748	-71,999	0,0	1,9	Fortul, Arauca
8533	2019/04/15	07:44:39	3,918	-76,392	115,0	1,4	Yotoco, Valle del Cauca
8534	2019/04/15	07:45:03	6,814	-73,193	142,0	2,0	Zapatoca, Santander
8535	2019/04/15	07:52:39	6,834	-73,159	146,0	2,1	Los Santos, Santander
8536	2019/04/15	07:54:12	6,287	-73,624	107,0	1,5	El Guacamayo, Santander
8537	2019/04/15	08:00:58	7,938	-72,528	4,0	2,1	Cúcuta, Norte de Santander
8538	2019/04/15	08:17:15	1,879	-76,001	19,0	1,1	Pitalito, Huila
8539	2019/04/15	08:21:48	8,341	-77,116	30,0	2,4	Acandí, Chocó
8540	2019/04/15	08:30:38	4,581	-76,281	122,0	1,8	Versalles, Valle del Cauca
8541	2019/04/15	08:33:39	6,748	-73,152	131,0	1,5	Los Santos, Santander
8542	2019/04/15	08:36:20	7,049	-76,311	13,0	0,9	Dabeiba, Antioquia
8543	2019/04/15	08:37:51	1,918	-75,988	2,0	0,8	Timaná, Huila
8544	2019/04/15	08:55:14	6,82	-73,114	154,0	3,8	Los Santos, Santander
8545	2019/04/15	09:06:42	10,52	-73,178	100,0	1,5	Valledupar, Cesar
8546	2019/04/15	09:16:20	6,844	-73,14	145,0	2,5	Los Santos, Santander
8547	2019/04/15	09:54:05	6,199	-73,646	110,0	2,3	La Paz, Santander
8548	2019/04/15	10:05:22	6,62	-73,524	119,0	1,6	El Carmen, Santander

N	FECHA	H:M:S	LAT	LON	Z	M	UBICACIÓN
8549	2019/04/15	10:09:45	6,818	-73,197	140,0	1,7	Zapatoca, Santander
8550	2019/04/15	10:20:04	5,876	-74,278	4,0	1,3	Puerto Boyacá, Boyacá
8551	2019/04/15	10:24:01	3,367	-76,201	15,0	1,1	Pradera, Valle del Cauca
8552	2019/04/15	10:28:26	3,355	-76,206	4,0	1,6	Florida, Valle del Cauca
8553	2019/04/15	10:37:19	6,811	-73,162	147,0	2,0	Los Santos, Santander
8554	2019/04/15	11:14:43	6,894	-76,269	0,0	2,8	Dabeiba, Antioquia
8555	2019/04/15	11:30:52	6,907	-76,23	0,0	1,5	Dabeiba, Antioquia
8556	2019/04/15	11:43:00	4,656	-75,09	4,0	1,0	Anzoátegui, Tolima
8557	2019/04/15	11:58:58	6,906	-76,298	0,0	2,2	Dabeiba, Antioquia
8558	2019/04/15	11:59:11	6,915	-76,246	0,0	2,3	Dabeiba, Antioquia
8559	2019/04/15	12:12:34	6,927	-73,129	146,0	1,7	Girón, Santander
8560	2019/04/15	12:34:23	6,536	-73,729	101,0	1,6	Simacota, Santander
8561	2019/04/15	12:44:37	3,002	-75,991	1,0	1,6	Planadas, Tolima
8562	2019/04/15	12:46:51	6,949	-76,297	6,0	1,4	Dabeiba, Antioquia
8563	2019/04/15	13:19:49	3,929	-76,282	115,0	1,8	Buga, Valle del Cauca
8564	2019/04/15	13:20:26	6,906	-76,222	0,0	2,8	Uramita, Antioquia
8565	2019/04/15	13:45:43	6,926	-76,266	0,0	3,2	Dabeiba, Antioquia
8566	2019/04/15	13:48:23	6,924	-76,225	0,0	1,8	Dabeiba, Antioquia
8567	2019/04/15	14:40:54	6,85	-73,222	139,0	1,6	Zapatoca, Santander
8568	2019/04/15	15:18:49	6,908	-76,227	0,0	1,5	Dabeiba, Antioquia
8569	2019/04/15	16:04:54	6,772	-73,122	145,0	1,7	Los Santos, Santander
8570	2019/04/15	16:07:40	6,806	-73,152	145,0	1,9	Los Santos, Santander
8571	2019/04/15	16:15:51	6,911	-76,259	0,0	1,3	Dabeiba, Antioquia
8572	2019/04/15	17:16:23	6,785	-73,191	140,0	1,5	Los Santos, Santander
8573	2019/04/15	17:24:30	3,348	-74,698	46,0	1,4	Colombia, Huila
8574	2019/04/15	17:58:10	6,817	-73,149	145,0	3,0	Los Santos, Santander
8575	2019/04/15	18:32:40	2,102	-75,874	2,0	1,7	Tarqui, Huila
8576	2019/04/15	18:38:58	6,863	-73,142	146,0	2,4	Los Santos, Santander
8577	2019/04/15	19:10:03	11,248	-72,327	66,0	1,6	Maicao, la Guajira
8578	2019/04/15	19:21:35	7,698	-74,986	21,0	2,2	Caucasia, Antioquia
8579	2019/04/15	19:32:34	6,825	-73,164	147,0	2,5	Los Santos, Santander
8580	2019/04/15	19:46:32	6,042	-73,687	111,0	1,5	Chipatá, Santander
8581	2019/04/15	20:20:33	2,943	-76,039	2,0	1,1	Páez (Belalcázar), Cauca
8582	2019/04/15	20:22:33	6,71	-73,359	129,0	1,3	Galán, Santander
8583	2019/04/15	20:50:36	6,71	-73,106	139,0	1,9	Jordán, Santander
8584	2019/04/15	20:55:24	6,872	-73,116	144,0	1,4	Los Santos, Santander
8585	2019/04/15	21:02:46	6,793	-73,158	142,0	1,8	Los Santos, Santander
8586	2019/04/15	21:07:54	2,233	-76,53	2,0	1,3	Puracé (Coconuco), Cauca
8587	2019/04/15	21:41:21	5,892	-75,332	7,0	1,3	La Unión, Antioquia
8588	2019/04/15	21:58:44	4,909	-77,699	38,0	2,8	Océano Pacífico
8589	2019/04/15	22:09:35	6,726	-73,396	117,0	1,6	San Vicente de Chucurí, Santander
8590	2019/04/15	22:16:20	6,336	-73,556	114,0	2,9	Santa Helena del Opón, Santander
8591	2019/04/15	22:23:40	6,982	-76,353	0,0	1,4	Dabeiba, Antioquia
8592	2019/04/15	23:09:49	6,781	-73,165	145,0	1,6	Los Santos, Santander
8593	2019/04/15	23:20:49	6,932	-73,205	132,0	1,6	Girón, Santander

N	FECHA	H:M:S	LAT	LOE	Z	M	UBICACIÓN
8594	2019/04/15	23:32:31	6,358	-73,592	121,0	1,3	Santa Helena del Opón, Santander
8595	2019/04/15	23:41:52	11,065	-73,6	15,0	1,7	Dibulla, la Guajira
8596	2019/04/15	23:45:54	10,261	-72,925	3,0	1,6	La Paz, Cesar
8597	2019/04/16	00:36:15	4,508	-76,073	86,0	1,4	La Unión, Valle del Cauca
8598	2019/04/16	00:52:34	5,891	-74,268	4,0	1,3	Puerto Boyacá, Boyacá
8599	2019/04/16	00:56:32	6,834	-73,142	145,0	2,2	Los Santos, Santander
8600	2019/04/16	01:57:37	4,651	-75,171	32,0	0,9	Anzoátegui, Tolima
8601	2019/04/16	02:04:01	5,128	-77,367	28,0	1,7	Bajo Baudó (Pizarro), Chocó
8602	2019/04/16	02:43:10	6,804	-73,152	146,0	2,2	Los Santos, Santander
8603	2019/04/16	02:45:45	6,768	-73,171	142,0	1,7	Los Santos, Santander
8604	2019/04/16	02:58:08	6,806	-73,16	145,0	1,8	Los Santos, Santander
8605	2019/04/16	03:00:53	6,812	-73,184	148,0	1,7	Los Santos, Santander
8606	2019/04/16	03:12:57	5,45	-73,807	151,0	1,9	Susa, Cundinamarca
8607	2019/04/16	03:37:10	6,211	-73,692	98,0	1,7	Vélez, Santander
8608	2019/04/16	03:52:55	5,803	-72,59	12,0	1,7	Socotá, Boyacá
8609	2019/04/16	03:55:35	6,832	-76,718	0,0	1,4	Murindó, Antioquia
8610	2019/04/16	04:05:45	13,278	-81,132	3,0	2,2	Mar Caribe
8611	2019/04/16	04:34:30	9,784	-73,095	3,0	1,3	Becerrill, Cesar
8612	2019/04/16	05:06:56	6,851	-73,147	127,0	1,6	Los Santos, Santander
8613	2019/04/16	05:16:56	6,82	-73,139	142,0	2,2	Los Santos, Santander
8614	2019/04/16	05:26:36	8,916	-73,534	93,0	1,4	Pailitas, Cesar
8615	2019/04/16	05:30:40	7,035	-76,192	9,0	0,8	Dabeiba, Antioquia
8616	2019/04/16	05:44:55	7,012	-76,13	0,0	1,0	Dabeiba, Antioquia
8617	2019/04/16	05:59:19	7,27	-73,311	122,0	1,7	Lebrija, Santander
8618	2019/04/16	06:22:03	7,435	-73,286	121,0	2,0	El Playón, Santander
8619	2019/04/16	06:33:10	7,944	-74,371	4,0	1,3	Montecristo, Bolívar
8620	2019/04/16	06:46:33	4,812	-72,754	0,0	2,3	Monterrey, Casanare
8621	2019/04/16	06:59:39	6,8	-73,141	137,0	1,4	Los Santos, Santander
8622	2019/04/16	07:03:33	6,824	-73,108	153,0	2,2	Los Santos, Santander
8623	2019/04/16	07:19:15	9,021	-73,155	123,0	1,8	Convención, Norte de Santander
8624	2019/04/16	07:35:19	9,143	-73,94	58,0	1,1	El Banco, Magdalena
8625	2019/04/16	08:16:37	3,815	-76,96	51,0	1,0	Buenaventura, Valle del Cauca
8626	2019/04/16	08:35:25	1,966	-76,02	3,0	0,5	Efías, Huila
8627	2019/04/16	08:40:55	6,908	-76,222	0,0	1,6	Uramita, Antioquia
8628	2019/04/16	09:03:23	6,746	-73,179	136,0	1,3	Villanueva, Santander
8629	2019/04/16	09:11:21	9,762	-73,456	4,0	0,9	Becerrill, Cesar
8630	2019/04/16	09:12:28	2,349	-75,594	22,0	0,9	Gigante, Huila
8631	2019/04/16	09:17:46	1,88	-76,221	5,0	0,9	Isnos, Huila
8632	2019/04/16	09:33:06	5,362	-74,386	4,0	0,8	La Palma, Cundinamarca
8633	2019/04/16	10:20:25	4,052	-76,798	57,0	2,7	El Litoral del San Juan (Docordó), Chocó
8634	2019/04/16	10:31:28	4,684	-76,68	0,0	1,6	Sipí, Chocó
8635	2019/04/16	10:35:02	6,801	-73,18	146,0	1,7	Los Santos, Santander
8636	2019/04/16	10:47:10	6,811	-73,112	141,0	1,7	Los Santos, Santander
8637	2019/04/16	12:01:12	6,952	-74,718	19,0	1,5	Remedios, Antioquia

N	FECHA	H:M:S	LAT	LON	Z	M	UBICACIÓN
8638	2019/04/16	12:26:42	6,544	-73,543	105,0	2,1	El Carmen, Santander
8639	2019/04/16	12:38:32	6,8	-73,173	145,0	1,7	Los Santos, Santander
8640	2019/04/16	12:48:38	7,149	-75,968	0,0	1,6	Ituango, Antioquia
8641	2019/04/16	12:51:34	5,906	-73,816	108,0	1,7	Sucre, Santander
8642	2019/04/16	13:36:02	6,798	-73,144	138,0	1,6	Los Santos, Santander
8643	2019/04/16	13:53:54	4,021	-76,733	64,0	2,2	El Litoral del San Juan (Docordó), Chocó
8644	2019/04/16	14:01:15	6,786	-73,186	146,0	1,6	Los Santos, Santander
8645	2019/04/16	14:13:13	6,816	-73,168	147,0	2,2	Los Santos, Santander
8646	2019/04/16	14:17:49	7,176	-75,975	0,0	2,2	Ituango, Antioquia
8647	2019/04/16	15:00:05	6,803	-73,184	143,0	1,4	Los Santos, Santander
8648	2019/04/16	15:44:25	6,525	-73,563	101,0	1,8	Simacota, Santander
8649	2019/04/16	15:45:08	7,546	-73,586	97,0	1,5	Sabana de Torres, Santander
8650	2019/04/16	16:04:19	6,898	-73,2	146,0	2,0	Zapatoca, Santander
8651	2019/04/16	16:32:51	5,765	-74,885	0,0	1,2	Sonsón, Antioquia
8652	2019/04/16	16:36:07	3,214	-74,369	8,0	2,3	Úrbe, Meta
8653	2019/04/16	17:11:29	5,887	-74,824	5,0	1,4	Sonsón, Antioquia
8654	2019/04/16	17:12:44	6,796	-73,174	146,0	2,0	Los Santos, Santander
8655	2019/04/16	17:30:32	6,309	-74,816	4,0	1,6	San Carlos, Antioquia
8656	2019/04/16	17:52:40	6,822	-73,133	146,0	3,2	Los Santos, Santander
8657	2019/04/16	18:07:13	6,764	-73,14	143,0	1,9	Los Santos, Santander
8658	2019/04/16	18:11:27	4,642	-75,084	4,0	1,1	Anzoátegui, Tolima
8659	2019/04/16	18:42:38	6,839	-73,153	152,0	2,8	Los Santos, Santander
8660	2019/04/16	19:05:34	5,872	-73,886	107,0	2,1	Sucre, Santander
8661	2019/04/16	19:08:26	6,824	-73,175	147,0	2,2	Los Santos, Santander
8662	2019/04/16	19:27:40	6,36	-73,586	113,0	1,5	Santa Helena del Opón, Santander
8663	2019/04/16	20:32:16	6,801	-73,133	146,0	2,4	Los Santos, Santander
8664	2019/04/16	20:35:13	4,421	-76,233	71,0	1,3	Roldanillo, Valle del Cauca
8665	2019/04/16	21:38:40	6,038	-72,258	9,0	2,1	Sácama, Casanare
8666	2019/04/16	22:27:50	6,032	-73,826	94,0	1,3	El Peñón, Santander
8667	2019/04/16	22:53:39	4,714	-76,184	94,0	2,2	El Cairo, Valle del Cauca
8668	2019/04/16	23:32:22	6,719	-73,162	139,0	1,5	Villanueva, Santander
8669	2019/04/17	01:11:30	7,388	-73,29	121,0	1,7	Rionegro, Santander
8670	2019/04/17	02:07:15	2,702	-76,158	3,0	0,8	Páez (Belalcázar), Cauca
8671	2019/04/17	02:41:46	3,542	-76,773	109,0	1,6	Dagua, Valle del Cauca
8672	2019/04/17	02:56:15	6,277	-74,273	24,0	1,6	Cimitarra, Santander
8673	2019/04/17	03:50:06	6,801	-73,149	142,0	2,0	Los Santos, Santander
8674	2019/04/17	05:47:21	6,805	-73,184	146,0	1,7	Los Santos, Santander
8675	2019/04/17	05:59:43	6,816	-73,139	142,0	1,8	Los Santos, Santander
8676	2019/04/17	07:02:25	6,776	-73,151	146,0	1,9	Los Santos, Santander
8677	2019/04/17	07:27:44	7,168	-73,753	92,0	1,8	Barrancabermeja, Santander
8678	2019/04/17	08:51:21	6,82	-73,164	145,0	2,3	Los Santos, Santander
8679	2019/04/17	08:59:20	3,6	-72,087	1,0	2,4	Puerto Gaitán, Meta
8680	2019/04/17	09:51:50	11,92	-73,346	4,0	1,9	Mar Caribe
8681	2019/04/17	10:01:46	6,794	-73,168	145,0	2,0	Los Santos, Santander

N	FECHA	H:M:S	LAT	LON	Z	M	UBICACIÓN
8682	2019/04/17	10:02:25	6,004	-72,82	4,0	1,7	Belén, Boyacá
8683	2019/04/17	10:19:33	7,096	-73,34	123,0	1,7	Girón, Santander
8684	2019/04/17	10:23:56	5,26	-73,739	154,0	3,9	Cucunubá, Cundinamarca
8685	2019/04/17	10:47:57	7,004	-73,262	6,0	1,7	Girón, Santander
8686	2019/04/17	11:04:57	6,8	-73,148	142,0	2,0	Los Santos, Santander
8687	2019/04/17	11:16:48	9,727	-73,492	41,0	1,1	Becerrill, Cesar
8688	2019/04/17	13:00:26	5,446	-73,805	151,0	2,3	Susa, Cundinamarca
8689	2019/04/17	13:05:05	6,776	-73,099	138,0	2,0	Los Santos, Santander
8690	2019/04/17	13:37:48	8,962	-73,098	137,0	2,7	Teorama, Norte de Santander
8691	2019/04/17	13:44:44	5,328	-73,782	155,0	1,8	Ubaté, Cundinamarca
8692	2019/04/17	13:49:23	10,053	-73,023	4,0	1,4	Agustín Codazzi, Cesar
8693	2019/04/17	15:18:08	6,809	-73,164	145,0	1,9	Los Santos, Santander
8694	2019/04/17	15:49:08	5,163	-77,628	25,0	3,3	Océano Pacífico
8695	2019/04/17	16:00:48	4,636	-74,708	13,0	1,1	Jerusalén, Cundinamarca
8696	2019/04/17	16:15:02	6,576	-73,615	108,0	1,3	El Carmen, Santander
8697	2019/04/17	16:16:47	6,821	-73,198	145,0	1,5	Zapatoca, Santander
8698	2019/04/17	17:39:33	6,796	-73,148	136,0	2,0	Los Santos, Santander
8699	2019/04/17	17:41:44	6,796	-73,205	136,0	1,9	Zapatoca, Santander
8700	2019/04/17	17:43:15	13,3	-81,167	0,0	2,6	Mar Caribe
8701	2019/04/17	18:01:58	7,377	-77,24	60,0	2,0	Riosucio, Chocó
8702	2019/04/17	18:37:20	3,011	-75,985	0,0	1,4	Planadas, Tolima
8703	2019/04/17	19:21:18	5,102	-77,528	31,0	2,0	Océano Pacífico
8704	2019/04/17	19:58:10	5,075	-77,483	29,0	1,8	Océano Pacífico
8705	2019/04/17	20:14:37	6,128	-73,792	102,0	1,6	Bolívar, Santander
8706	2019/04/17	20:24:08	10,963	-73,924	31,0	1,5	Ciénaga, Magdalena
8707	2019/04/17	21:05:20	8,904	-73,743	32,0	2,0	Tamalameque, Cesar
8708	2019/04/17	21:53:28	3,959	-76,224	120,0	2,4	San Pedro, Valle del Cauca
8709	2019/04/17	22:15:51	6,845	-73,106	133,0	1,9	Los Santos, Santander
8710	2019/04/17	22:34:30	6,792	-73,163	142,0	2,0	Los Santos, Santander
8711	2019/04/17	22:39:53	6,813	-73,127	146,0	2,6	Los Santos, Santander
8712	2019/04/17	22:55:49	6,76	-73,175	144,0	1,7	Los Santos, Santander
8713	2019/04/17	23:10:46	6,815	-73,092	153,0	3,0	Los Santos, Santander
8714	2019/04/17	23:37:08	3,003	-76,01	1,0	1,1	Planadas, Tolima
8715	2019/04/18	00:19:42	6,77	-73,158	146,0	1,5	Los Santos, Santander
8716	2019/04/18	00:51:26	7,127	-73,953	13,0	0,9	Yondó (Casabe), Antioquia
8717	2019/04/18	00:52:56	6,776	-73,186	138,0	1,6	Los Santos, Santander
8718	2019/04/18	01:38:40	6,819	-73,159	151,0	3,2	Los Santos, Santander
8719	2019/04/18	01:56:07	5,752	-74,654	88,0	0,8	Puerto Boyacá, Boyacá
8720	2019/04/18	02:05:58	10,589	-72,852	0,0	1,1	El Molino, la Guajira
8721	2019/04/18	02:22:39	10,188	-73,107	0,0	1,4	La Paz, Cesar
8722	2019/04/18	02:24:38	3,381	-74,716	20,0	2,0	Colombia, Huila
8723	2019/04/18	02:58:07	7,03	-72,25	4,0	1,6	Toledo, Norte de Santander
8724	2019/04/18	03:09:05	1,883	-75,815	42,0	0,6	Suaza, Huila
8725	2019/04/18	03:10:46	6,938	-73,159	150,0	1,6	Girón, Santander

N	FECHA	H:M:S	LAT	LON	Z	M	UBICACIÓN
8726	2019/04/18	03:20:23	6,789	-73,166	141,0	1,8	Los Santos, Santander
8727	2019/04/18	03:47:13	4,021	-76,2	112,0	1,7	San Pedro, Valle del Cauca
8728	2019/04/18	03:58:10	5,135	-74,798	19,0	1,5	Honda, Tolima
8729	2019/04/18	04:12:05	6,82	-73,143	147,0	3,1	Los Santos, Santander
8730	2019/04/18	04:18:42	6,828	-73,122	151,0	1,6	Los Santos, Santander
8731	2019/04/18	04:20:58	6,789	-73,168	142,0	1,1	Los Santos, Santander
8732	2019/04/18	04:36:14	2,948	-75,973	2,0	0,7	Planadas, Tolima
8733	2019/04/18	04:56:58	7,508	-73,1	150,0	1,2	El Playón, Santander
8734	2019/04/18	05:45:36	6,954	-76,183	0,0	1,0	Uramita, Antioquia
8735	2019/04/18	05:51:06	6,811	-73,162	139,0	1,6	Los Santos, Santander
8736	2019/04/18	05:51:16	3,927	-76,26	130,0	1,6	Buga, Valle del Cauca
8737	2019/04/18	06:14:10	6,816	-73,114	144,0	1,6	Los Santos, Santander
8738	2019/04/18	06:25:52	5,13	-77,522	26,0	1,8	Océano Pacífico
8739	2019/04/18	06:27:15	8,726	-74,976	0,0	2,0	San Benito Abad, Sucre
8740	2019/04/18	06:42:16	6,84	-73,124	145,0	1,6	Los Santos, Santander
8741	2019/04/18	06:54:37	6,829	-73,157	142,0	1,8	Los Santos, Santander
8742	2019/04/18	07:05:13	6,77	-73,28	153,0	1,5	Zapatoca, Santander
8743	2019/04/18	07:52:51	6,83	-76,257	0,0	1,3	Frontino, Antioquia
8744	2019/04/18	08:15:12	7,417	-73,172	132,0	1,8	Rionegro, Santander
8745	2019/04/18	08:33:13	6,844	-73,168	144,0	1,7	Los Santos, Santander
8746	2019/04/18	09:13:19	5,815	-78,129	28,0	2,3	Océano Pacífico
8747	2019/04/18	10:08:20	5,993	-74,25	64,0	1,5	Puerto Boyacá, Boyacá
8748	2019/04/18	10:46:39	6,799	-73,196	150,0	1,8	Los Santos, Santander
8749	2019/04/18	10:54:16	6,83	-73,519	109,0	1,3	San Vicente de Chucurí, Santander
8750	2019/04/18	10:58:11	9,578	-74,268	68,0	1,6	Nueva Granada, Magdalena
8751	2019/04/18	11:08:50	6,815	-73,15	144,0	1,8	Los Santos, Santander
8752	2019/04/18	11:57:11	6,795	-73,161	143,0	1,6	Los Santos, Santander
8753	2019/04/18	11:57:56	6,823	-73,144	146,0	1,4	Los Santos, Santander
8754	2019/04/18	12:06:06	6,834	-76,166	0,0	1,5	Uramita, Antioquia
8755	2019/04/18	13:25:29	8,2	-75,499	18,0	2,8	Buenavista, Córdoba
8756	2019/04/18	13:28:33	1,544	-76,588	2,0	1,5	Santa Rosa, Cauca
8757	2019/04/18	13:42:43	7,548	-73,042	156,0	1,9	Suratá, Santander
8758	2019/04/18	14:04:54	6,798	-73,194	141,0	1,7	Los Santos, Santander
8759	2019/04/18	14:06:18	9,602	-73,564	36,0	0,9	El Paso, Cesar
8760	2019/04/18	14:14:01	8,198	-75,51	22,0	1,3	Buenavista, Córdoba
8761	2019/04/18	14:49:47	6,844	-73,127	149,0	2,4	Los Santos, Santander
8762	2019/04/18	15:28:10	6,749	-73,517	106,0	1,5	El Carmen, Santander
8763	2019/04/18	16:17:56	6,786	-73,134	136,0	1,7	Los Santos, Santander
8764	2019/04/18	16:53:30	4,491	-76,146	2,0	1,4	La Unión, Valle del Cauca
8765	2019/04/18	17:03:43	4,217	-76,23	3,0	1,4	Bugalagrande, Valle del Cauca
8766	2019/04/18	17:17:25	6,686	-73,166	156,0	1,5	Villanueva, Santander
8767	2019/04/18	17:27:51	6,818	-73,134	140,0	1,5	Los Santos, Santander
8768	2019/04/18	17:43:50	11,155	-72,789	3,0	1,6	Riohacha, la Guajira
8769	2019/04/18	17:50:40	11,579	-72,726	24,0	1,4	Manaure, la Guajira

N	FECHA	H:M:S	LAT	LOH	Z	M	UBICACIÓN
8770	2019/04/18	18:32:47	5,152	-77,504	27,0	2,2	Océano Pacífico
8771	2019/04/18	18:35:17	6,72	-73,551	104,0	1,9	El Carmen, Santander
8772	2019/04/18	18:37:13	6,87	-73,122	146,0	1,8	Los Santos, Santander
8773	2019/04/18	19:27:48	6,816	-73,194	142,0	1,9	Zapatoca, Santander
8774	2019/04/18	20:03:20	6,775	-73,158	148,0	2,0	Los Santos, Santander
8775	2019/04/18	21:21:02	6,796	-73,192	137,0	1,3	Los Santos, Santander
8776	2019/04/18	21:36:02	4,677	-76,498	75,0	2,3	Sipí, Chocó
8777	2019/04/18	21:48:32	6,688	-73,268	128,0	1,6	Galán, Santander
8778	2019/04/18	22:02:11	12,484	-81,615	4,0	3,0	Mar Caribe
8779	2019/04/18	22:04:11	1,942	-75,935	30,0	0,9	Timaná, Huila
8780	2019/04/18	22:14:13	7,323	-73,326	118,0	1,5	Lebrija, Santander
8781	2019/04/18	22:29:14	6,818	-73,11	145,0	2,2	Los Santos, Santander
8782	2019/04/18	23:13:05	6,849	-73,158	142,0	1,5	Los Santos, Santander
8783	2019/04/18	23:38:53	6,81	-73,172	136,0	1,5	Los Santos, Santander
8784	2019/04/19	00:05:58	5,599	-73,848	130,0	1,9	Caldas, Boyacá
8785	2019/04/19	00:28:58	4,3	-77,086	18,0	1,7	El Litoral del San Juan (Docordó), Chocó
8786	2019/04/19	00:35:59	6,177	-73,777	93,0	1,8	Bolívar, Santander
8787	2019/04/19	00:38:16	0,49	-77,326	0,0	2,1	Ipiales, Nariño
8788	2019/04/19	00:48:46	6,823	-73,189	147,0	1,7	Zapatoca, Santander
8789	2019/04/19	00:49:35	0,526	-77,35	0,0	1,8	Ipiales, Nariño
8790	2019/04/19	00:58:43	5,05	-78,079	23,0	2,1	Océano Pacífico
8791	2019/04/19	01:31:21	7,213	-78,068	10,0	2,8	Océano Pacífico
8792	2019/04/19	01:37:17	1,993	-75,877	23,0	0,8	Timaná, Huila
8793	2019/04/19	01:56:10	6,685	-73,54	107,0	1,5	El Carmen, Santander
8794	2019/04/19	02:12:43	6,91	-73,458	110,0	1,8	San Vicente de Chucurí, Santander
8795	2019/04/19	02:30:24	4,791	-78,542	32,0	2,7	Océano Pacífico
8796	2019/04/19	02:34:29	6,762	-73,164	149,0	1,7	Los Santos, Santander
8797	2019/04/19	02:44:33	5,958	-76,242	61,0	1,1	Quibdó, Chocó
8798	2019/04/19	02:55:32	5,636	-77,849	21,0	1,8	Océano Pacífico
8799	2019/04/19	02:56:22	6,79	-73,184	141,0	1,5	Los Santos, Santander
8800	2019/04/19	03:05:51	5,098	-78,211	23,0	2,0	Océano Pacífico
8801	2019/04/19	03:10:01	6,8	-73,134	146,0	2,1	Los Santos, Santander
8802	2019/04/19	03:29:05	8,741	-73,458	108,0	1,6	El Carmen, Norte de Santander
8803	2019/04/19	03:39:55	6,806	-73,178	149,0	1,7	Los Santos, Santander
8804	2019/04/19	04:21:42	7,502	-75,632	52,0	1,3	Tarazá, Antioquia
8805	2019/04/19	04:26:51	10,388	-73,667	8,0	1,3	Pueblo Bello, Cesar
8806	2019/04/19	04:28:14	9,759	-73,459	0,0	0,7	Becerrill, Cesar
8807	2019/04/19	04:33:11	6,809	-73,15	150,0	1,6	Los Santos, Santander
8808	2019/04/19	04:50:24	5,156	-77,586	24,0	1,6	Océano Pacífico
8809	2019/04/19	05:29:39	5,103	-78,241	22,0	1,7	Océano Pacífico
8810	2019/04/19	05:37:06	6,805	-73,158	147,0	2,3	Los Santos, Santander
8811	2019/04/19	05:44:30	6,792	-73,188	139,0	1,3	Los Santos, Santander
8812	2019/04/19	05:49:16	6,833	-73,145	147,0	2,3	Los Santos, Santander
8813	2019/04/19	05:56:05	6,78	-73,155	147,0	1,9	Los Santos, Santander
8814	2019/04/19	06:42:37	10,556	-74,829	12,0	1,5	Ponedera, Atlántico

N	FECHA	H:M:S	LAT	LON	Z	M	UBICACIÓN
8815	2019/04/19	06:55:20	6,665	-74,891	4,0	1,0	Yalí, Antioquia
8816	2019/04/19	07:55:12	5,164	-77,585	23,0	3,0	Océano Pacífico
8817	2019/04/19	07:58:47	6,779	-73,16	140,0	1,6	Los Santos, Santander
8818	2019/04/19	08:05:18	6,81	-73,156	147,0	1,8	Los Santos, Santander
8819	2019/04/19	08:13:14	2,018	-77,225	118,0	2,1	Balboa, Cauca
8820	2019/04/19	08:18:17	9,06	-74,061	4,0	1,3	El Banco, Magdalena
8821	2019/04/19	08:21:07	5,104	-77,443	26,0	1,6	Océano Pacífico
8822	2019/04/19	08:24:50	6,854	-76,205	6,0	1,6	Uramita, Antioquia
8823	2019/04/19	08:27:06	9,051	-74,059	6,0	1,3	El Banco, Magdalena
8824	2019/04/19	08:42:58	5,158	-77,569	29,0	2,8	Océano Pacífico
8825	2019/04/19	09:00:46	8,242	-73,575	91,0	1,5	Aguachica, Cesar
8826	2019/04/19	09:07:39	6,817	-73,138	145,0	1,9	Los Santos, Santander
8827	2019/04/19	09:27:54	6,77	-73,154	146,0	1,5	Los Santos, Santander
8828	2019/04/19	09:30:28	6,826	-73,144	142,0	1,8	Los Santos, Santander
8829	2019/04/19	09:33:12	6,808	-73,17	145,0	1,5	Los Santos, Santander
8830	2019/04/19	09:59:23	6,842	-73,175	148,0	1,6	Zapatoca, Santander
8831	2019/04/19	10:09:08	6,796	-73,127	149,0	1,8	Los Santos, Santander
8832	2019/04/19	10:18:58	2,397	-75,638	18,0	1,1	Paicol, Huila
8833	2019/04/19	10:28:15	6,784	-73,147	146,0	1,8	Los Santos, Santander
8834	2019/04/19	10:38:36	5,098	-77,424	28,0	1,9	Océano Pacífico
8835	2019/04/19	10:54:13	4,732	-74,784	3,0	2,1	Beltrán, Cundinamarca
8836	2019/04/19	10:54:15	5,198	-77,602	24,0	2,2	Océano Pacífico
8837	2019/04/19	10:59:24	6,776	-73,168	145,0	1,6	Los Santos, Santander
8838	2019/04/19	11:01:49	2,096	-75,65	32,0	0,7	Garzón, Huila
8839	2019/04/19	11:17:58	6,816	-77,765	4,0	1,9	Océano Pacífico
8840	2019/04/19	11:40:53	6,517	-73,752	92,0	1,6	Vélez, Santander
8841	2019/04/19	11:57:24	6,805	-73,158	133,0	1,5	Los Santos, Santander
8842	2019/04/19	11:57:49	6,725	-73,235	124,0	1,6	Zapatoca, Santander
8843	2019/04/19	12:02:04	6,824	-73,16	152,0	3,1	Los Santos, Santander
8844	2019/04/19	12:09:19	6,808	-73,17	147,0	1,7	Los Santos, Santander
8845	2019/04/19	12:09:30	3,936	-77,04	96,0	2,0	Buenaventura, Valle del Cauca
8846	2019/04/19	12:19:21	6,792	-73,128	146,0	1,9	Los Santos, Santander
8847	2019/04/19	12:46:33	6,831	-73,14	147,0	1,8	Los Santos, Santander
8848	2019/04/19	12:57:42	6,802	-73,187	141,0	1,8	Los Santos, Santander
8849	2019/04/19	13:11:13	5,8	-73,805	106,0	1,3	Albania, Santander
8850	2019/04/19	13:15:40	6,814	-73,16	146,0	1,6	Los Santos, Santander
8851	2019/04/19	13:23:40	6,78	-73,14	143,0	1,6	Los Santos, Santander
8852	2019/04/19	13:37:18	3,014	-75,982	1,0	1,6	Planadas, Tolima
8853	2019/04/19	13:38:25	6,77	-73,185	142,0	1,7	Los Santos, Santander
8854	2019/04/19	14:00:15	6,775	-73,157	146,0	1,7	Los Santos, Santander
8855	2019/04/19	14:10:34	6,808	-73,136	151,0	1,8	Los Santos, Santander
8856	2019/04/19	14:13:39	2,333	-75,415	24,0	1,0	Gigante, Huila
8857	2019/04/19	14:18:46	5,081	-77,396	28,0	1,6	Océano Pacífico
8858	2019/04/19	14:38:30	6,769	-73,122	148,0	1,8	Los Santos, Santander
8859	2019/04/19	14:52:43	6,788	-73,129	150,0	2,1	Los Santos, Santander

N	FECHA	H:M:S	LAT	Lon	Z	M	UBICACIÓN
8860	2019/04/19	16:16:05	7,962	-76,914	42,0	1,2	Norte de Colombia
8861	2019/04/19	16:35:27	6,779	-73,184	150,0	1,3	Los Santos, Santander
8862	2019/04/19	16:38:26	6,79	-73,17	142,0	1,3	Los Santos, Santander
8863	2019/04/19	16:53:13	6,791	-73,147	148,0	1,9	Los Santos, Santander
8864	2019/04/19	17:04:26	6,424	-71,977	22,0	1,3	Tame, Arauca
8865	2019/04/19	18:01:50	6,81	-73,14	145,0	1,7	Los Santos, Santander
8866	2019/04/19	18:08:32	6,736	-73,167	138,0	1,3	Villanueva, Santander
8867	2019/04/19	19:13:45	6,821	-73,138	148,0	1,7	Los Santos, Santander
8868	2019/04/19	19:31:43	6,819	-73,166	150,0	2,8	Los Santos, Santander
8869	2019/04/19	19:35:13	3,268	-75,918	4,0	1,2	Rioblanco, Tolima
8870	2019/04/19	19:41:15	7,291	-78,048	17,0	2,4	Panama
8871	2019/04/19	19:58:36	6,787	-73,169	143,0	1,7	Los Santos, Santander
8872	2019/04/19	20:26:19	6,671	-73,418	115,0	1,8	El Carmen, Santander
8873	2019/04/19	20:27:50	6,799	-73,139	143,0	2,2	Los Santos, Santander
8874	2019/04/19	20:36:32	6,801	-73,192	143,0	1,7	Los Santos, Santander
8875	2019/04/19	21:03:27	6,784	-73,17	144,0	1,6	Los Santos, Santander
8876	2019/04/19	21:26:48	6,8	-73,18	145,0	1,6	Los Santos, Santander
8877	2019/04/19	21:58:44	6,822	-73,144	145,0	2,4	Los Santos, Santander
8878	2019/04/19	22:08:01	6,792	-73,184	150,0	1,4	Los Santos, Santander
8879	2019/04/19	22:17:31	6,593	-73,423	114,0	1,9	El Carmen, Santander
8880	2019/04/19	22:53:55	6,792	-73,155	145,0	1,3	Los Santos, Santander
8881	2019/04/19	23:07:30	8,954	-77,39	44,0	1,7	Panama-Colombia región fronteriza
8882	2019/04/19	23:21:20	6,782	-73,177	140,0	1,7	Los Santos, Santander
8883	2019/04/19	23:37:55	6,793	-73,48	107,0	1,9	San Vicente de Chucurí, Santander
8884	2019/04/19	23:49:54	7,113	-73,951	15,0	1,4	Yondó (Casabe), Antioquia
8885	2019/04/20	00:15:22	6,615	-73,478	108,0	1,6	El Carmen, Santander
8886	2019/04/20	00:21:18	10,459	-73,459	77,0	1,7	Valledupar, Cesar
8887	2019/04/20	00:35:23	6,812	-73,167	150,0	2,4	Los Santos, Santander
8888	2019/04/20	00:37:58	7,654	-73,118	146,0	2,1	Cáchira, Norte de Santander
8889	2019/04/20	01:04:55	5,606	-78,858	0,0	2,4	Océano Pacífico
8890	2019/04/20	01:17:16	6,362	-76,614	14,0	2,8	Vigia del Fuerte, Antioquia
8891	2019/04/20	01:30:12	6,796	-73,19	148,0	1,5	Los Santos, Santander
8892	2019/04/20	01:53:47	3,434	-74,669	15,0	1,5	Colombia, Huila
8893	2019/04/20	02:02:19	6,792	-73,105	146,0	1,4	Los Santos, Santander
8894	2019/04/20	02:29:38	6,804	-76,318	5,0	1,2	Dabeiba, Antioquia
8895	2019/04/20	03:07:29	4,122	-76,2	135,0	1,3	Tuluá, Valle del Cauca
8896	2019/04/20	03:08:54	8,649	-74,153	5,0	1,6	Tiquisio (Puerto Rico), Bolívar
8897	2019/04/20	03:29:40	7,432	-73,182	132,0	1,5	El Playón, Santander
8898	2019/04/20	04:03:58	6,782	-73,155	145,0	1,6	Los Santos, Santander
8899	2019/04/20	04:21:33	5,863	-73,824	108,0	1,5	Sucre, Santander
8900	2019/04/20	04:47:05	6,806	-73,052	153,0	1,7	Los Santos, Santander
8901	2019/04/20	04:50:16	3,113	-79,208	0,0	2,0	Océano Pacífico
8902	2019/04/20	04:54:16	6,776	-73,167	148,0	2,0	Los Santos, Santander
8903	2019/04/20	04:58:18	6,811	-76,216	0,0	1,1	Frontino, Antioquia

N	FECHA	H:M:S	LAT	LON	Z	M	UBICACIÓN
8904	2019/04/20	05:12:48	6,794	-73,117	145,0	1,8	Los Santos, Santander
8905	2019/04/20	06:00:23	6,229	-77,469	15,0	2,5	Bahía Solano (Mutis), Chocó
8906	2019/04/20	06:38:53	6,84	-73,128	145,0	2,5	Los Santos, Santander
8907	2019/04/20	06:40:40	2,402	-75,559	15,0	1,4	Gigante, Huila
8908	2019/04/20	06:59:26	6,782	-73,157	141,0	1,6	Los Santos, Santander
8909	2019/04/20	07:00:43	7,646	-72,854	4,0	1,8	Arboledas, Norte de Santander
8910	2019/04/20	07:11:06	6,84	-73,153	147,0	1,8	Los Santos, Santander
8911	2019/04/20	07:26:16	6,88	-73,13	147,0	1,9	Los Santos, Santander
8912	2019/04/20	07:38:20	6,753	-73,145	144,0	1,8	Los Santos, Santander
8913	2019/04/20	09:10:10	6,791	-73,169	145,0	1,7	Los Santos, Santander
8914	2019/04/20	09:11:35	10,752	-73,628	19,0	1,4	Aracataca, Magdalena
8915	2019/04/20	09:22:45	6,755	-73,162	141,0	1,6	Los Santos, Santander
8916	2019/04/20	10:03:07	5,111	-77,498	30,0	1,8	Océano Pacífico
8917	2019/04/20	10:31:53	6,518	-73,519	109,0	1,6	Simacota, Santander
8918	2019/04/20	10:52:54	6,834	-73,118	145,0	2,3	Los Santos, Santander
8919	2019/04/20	11:10:05	5,278	-73,712	151,0	2,5	Lenguazaque, Cundinamarca
8920	2019/04/20	11:12:10	6,77	-73,162	144,0	1,7	Los Santos, Santander
8921	2019/04/20	11:31:38	9,905	-73,994	29,0	1,0	Ariguani (El Difícil), Magdalena
8922	2019/04/20	11:35:17	1,994	-75,932	23,0	1,1	Elías, Huila
8923	2019/04/20	11:55:18	6,809	-73,153	148,0	1,8	Los Santos, Santander
8924	2019/04/20	12:01:54	6,822	-73,146	145,0	2,0	Los Santos, Santander
8925	2019/04/20	12:05:45	9,482	-73,514	4,0	0,9	Chiriguana, Cesar
8926	2019/04/20	12:35:34	6,789	-73,179	143,0	1,9	Los Santos, Santander
8927	2019/04/20	14:34:10	6,738	-72,948	147,0	1,6	Cepitá, Santander
8928	2019/04/20	14:57:06	6,851	-73,294	121,0	2,1	Zapatoca, Santander
8929	2019/04/20	15:13:24	2,326	-75,738	4,0	2,4	Agrado, Huila
8930	2019/04/20	16:46:01	6,805	-73,184	148,0	1,7	Los Santos, Santander
8931	2019/04/20	16:59:16	6,809	-73,144	144,0	1,9	Los Santos, Santander
8932	2019/04/20	17:29:19	4,202	-75,992	144,0	1,5	Bugalagrande, Valle del Cauca
8933	2019/04/20	17:58:15	4,407	-75,891	138,0	1,2	Sevilla, Valle del Cauca
8934	2019/04/20	18:05:58	5,036	-74,79	18,0	1,1	Armero (Guayabal), Tolima
8935	2019/04/20	18:26:05	6,815	-73,156	141,0	1,8	Los Santos, Santander
8936	2019/04/20	18:31:04	6,862	-73,371	122,0	1,6	San Vicente de Chucurí, Santander
8937	2019/04/20	18:56:17	6,791	-73,168	149,0	1,8	Los Santos, Santander
8938	2019/04/20	19:06:50	5,295	-73,75	147,0	2,0	Lenguazaque, Cundinamarca
8939	2019/04/20	19:52:00	5,756	-74,193	85,0	2,1	Otanche, Boyacá
8940	2019/04/20	20:03:11	6,82	-73,156	149,0	3,2	Los Santos, Santander
8941	2019/04/20	20:30:34	6,794	-73,143	147,0	1,7	Los Santos, Santander
8942	2019/04/20	20:40:54	6,798	-73,13	149,0	1,8	Los Santos, Santander
8943	2019/04/20	21:14:40	6,848	-73,332	119,0	1,6	Zapatoca, Santander
8944	2019/04/20	21:18:24	1,966	-75,901	23,0	0,7	Timaná, Huila
8945	2019/04/20	21:39:24	2,411	-75,332	18,0	1,1	Algeciras, Huila
8946	2019/04/20	21:46:32	6,811	-73,17	142,0	1,7	Los Santos, Santander
8947	2019/04/20	21:54:18	7,606	-73,998	3,0	1,5	San Pablo, Bolívar

N	FECHA	H:M:S	LAT	Lon	Z	M	UBICACIÓN
8948	2019/04/20	22:02:56	6,803	-73,139	148,0	1,9	Los Santos, Santander
8949	2019/04/20	22:26:42	5,79	-72,759	0,0	1,2	Gámeza, Boyacá
8950	2019/04/20	23:28:27	6,769	-73,102	151,0	1,9	Los Santos, Santander
8951	2019/04/20	23:29:51	5,126	-77,415	28,0	1,7	Océano Pacífico
8952	2019/04/20	23:41:03	4,786	-76,203	102,0	2,3	El Cairo, Valle del Cauca
8953	2019/04/21	00:17:05	6,779	-73,168	146,0	1,6	Los Santos, Santander
8954	2019/04/21	01:15:22	9,961	-75,238	150,0	1,9	María la Baja, Bolívar
8955	2019/04/21	01:34:30	6,76	-73,149	145,0	1,8	Los Santos, Santander
8956	2019/04/21	01:54:14	6,829	-73,194	145,0	1,7	Zapatoca, Santander
8957	2019/04/21	02:13:40	11,078	-75,1	57,0	1,7	Mar Caribe
8958	2019/04/21	02:29:40	5,166	-77,589	22,0	1,7	Océano Pacífico
8959	2019/04/21	02:33:20	9,983	-73,12	21,0	1,3	Agustín Codazzi, Cesar
8960	2019/04/21	02:50:55	6,819	-73,152	145,0	1,9	Los Santos, Santander
8961	2019/04/21	03:08:56	13,278	-81,082	15,0	2,8	Mar Caribe
8962	2019/04/21	03:32:14	7,294	-72,08	3,0	1,9	Norte de Colombia
8963	2019/04/21	03:53:01	6,772	-73,158	145,0	1,8	Los Santos, Santander
8964	2019/04/21	04:04:41	6,831	-73,161	147,0	1,5	Los Santos, Santander
8965	2019/04/21	04:12:54	0,94	-77,309	0,0	1,5	Funes, Nariño
8966	2019/04/21	04:15:16	13,314	-81,086	17,0	2,3	Mar Caribe
8967	2019/04/21	04:19:50	1,021	-77,233	0,0	1,2	Pasto, Nariño
8968	2019/04/21	04:22:41	0,952	-77,316	0,0	1,2	Funes, Nariño
8969	2019/04/21	04:29:13	6,807	-73,145	143,0	2,0	Los Santos, Santander
8970	2019/04/21	05:33:05	6,353	-73,752	95,0	1,7	Landázuri, Santander
8971	2019/04/21	05:35:31	6,844	-73,166	148,0	1,8	Los Santos, Santander
8972	2019/04/21	05:38:09	5,683	-73,876	112,0	1,6	Chiquinquirá, Boyacá
8973	2019/04/21	06:04:24	6,304	-73,133	4,0	1,2	Ocamonte, Santander
8974	2019/04/21	06:15:09	13,303	-81,099	17,0	2,3	Mar Caribe
8975	2019/04/21	06:38:44	6,78	-73,139	143,0	1,9	Los Santos, Santander
8976	2019/04/21	06:40:34	6,564	-74,179	23,0	1,6	Cimitarra, Santander
8977	2019/04/21	06:59:52	13,286	-81,086	13,0	2,3	Mar Caribe
8978	2019/04/21	07:15:30	6,816	-73,164	149,0	2,0	Los Santos, Santander
8979	2019/04/21	07:54:18	6,355	-73,586	113,0	2,1	Santa Helena del Opón, Santander
8980	2019/04/21	08:00:21	6,371	-73,48	42,0	1,0	Contratación, Santander
8981	2019/04/21	08:08:32	4,102	-75,21	33,0	0,9	Valle de San Juan, Tolima
8982	2019/04/21	08:13:05	7,311	-76,976	26,0	1,5	Riosucio, Chocó
8983	2019/04/21	08:30:40	10,408	-73,382	78,0	1,3	Valledupar, Cesar
8984	2019/04/21	09:22:28	6,804	-73,141	150,0	2,8	Los Santos, Santander
8985	2019/04/21	09:52:26	6,791	-73,111	149,0	1,9	Los Santos, Santander
8986	2019/04/21	09:57:38	7,443	-73,205	132,0	2,3	Rionegro, Santander
8987	2019/04/21	10:04:48	6,769	-73,153	129,0	1,4	Los Santos, Santander
8988	2019/04/21	10:22:54	6,812	-73,163	147,0	2,2	Los Santos, Santander
8989	2019/04/21	10:30:55	5,931	-73,764	103,0	1,7	Guavatá, Santander
8990	2019/04/21	10:36:14	4,434	-75,79	110,0	1,7	La Tebaida, Quindío
8991	2019/04/21	10:36:58	6,771	-73,14	140,0	1,6	Los Santos, Santander
8992	2019/04/21	10:58:12	6,804	-73,139	149,0	2,3	Los Santos, Santander

N	FECHA	H:M:S	LAT	LON	Z	M	UBICACIÓN
8993	2019/04/21	11:08:44	4,414	-76,133	101,0	1,3	Roldanillo, Valle del Cauca
8994	2019/04/21	11:13:45	6,8	-73,146	146,0	1,9	Los Santos, Santander
8995	2019/04/21	11:23:52	6,847	-73,137	142,0	1,5	Los Santos, Santander
8996	2019/04/21	11:30:51	0,7	-77,756	0,0	1,5	Colombia-Ecuador región fronteriza
8997	2019/04/21	11:45:54	5,881	-76,193	47,0	2,1	El Carmen, Chocó
8998	2019/04/21	11:53:11	2,308	-75,594	62,0	0,9	Garzón, Huila
8999	2019/04/21	12:03:32	5,23	-73,695	144,0	1,5	Suesca, Cundinamarca
9000	2019/04/21	12:24:58	7,789	-74,103	48,0	1,3	Simití, Bolívar
9001	2019/04/21	12:26:27	8,532	-73,535	97,0	1,5	La Gloria, Cesar
9002	2019/04/21	13:59:23	6,466	-74,074	2,0	1,2	Cimitarra, Santander
9003	2019/04/21	14:52:01	6,756	-73,171	144,0	1,8	Los Santos, Santander
9004	2019/04/21	15:18:40	8,929	-73,538	103,0	2,3	Pailitas, Cesar
9005	2019/04/21	15:24:51	4,708	-77,494	42,0	1,8	Océano Pacífico
9006	2019/04/21	15:54:55	5,088	-73,713	149,0	1,9	Chocontá, Cundinamarca
9007	2019/04/21	16:02:39	7,787	-75,34	17,0	1,5	Cáceres, Antioquia
9008	2019/04/21	16:39:39	6,844	-73,134	148,0	1,9	Los Santos, Santander
9009	2019/04/21	17:08:47	10,487	-72,928	90,0	1,6	Urumita, la Guajira
9010	2019/04/21	17:15:13	6,758	-73,143	137,0	1,3	Los Santos, Santander
9011	2019/04/21	17:38:33	4,908	-75,316	4,0	2,8	Área de influencia Volcán Nevado del Ruiz Panama
9012	2019/04/21	17:54:59	7,324	-78,268	19,0	4,2	
9013	2019/04/21	17:55:34	7,42	-73,205	134,0	2,2	Rionegro, Santander
9014	2019/04/21	18:24:42	5,104	-77,447	28,0	1,7	Océano Pacífico
9015	2019/04/21	19:38:11	6,814	-73,146	145,0	1,8	Los Santos, Santander
9016	2019/04/21	19:55:23	4,378	-75,956	3,0	0,8	Zarzal, Valle del Cauca
9017	2019/04/21	20:22:54	6,55	-73,571	104,0	1,5	El Carmen, Santander
9018	2019/04/21	21:43:09	6,771	-73,128	148,0	2,0	Los Santos, Santander
9019	2019/04/21	21:53:15	6,796	-73,15	141,0	1,9	Los Santos, Santander
9020	2019/04/21	21:54:24	6,765	-73,128	135,0	1,7	Los Santos, Santander
9021	2019/04/22	01:01:55	2,875	-74,69	4,0	1,7	San Vicente del Caguán, Caquetá
9022	2019/04/22	01:56:43	7,138	-74,205	4,0	1,1	Cantagallo, Bolívar
9023	2019/04/22	01:58:34	6,803	-73,133	144,0	1,8	Los Santos, Santander
9024	2019/04/22	02:11:47	8,448	-73,615	86,0	1,5	Aguachica, Cesar
9025	2019/04/22	02:15:17	6,753	-73,146	146,0	1,9	Los Santos, Santander
9026	2019/04/22	02:16:37	6,822	-73,198	140,0	1,6	Zapatoca, Santander
9027	2019/04/22	02:19:38	1,956	-75,905	23,0	1,0	Timaná, Huila
9028	2019/04/22	02:28:01	6,339	-73,614	107,0	1,8	Santa Helena del Opón, Santander
9029	2019/04/22	02:42:36	3,01	-77,833	1,0	1,6	Océano Pacífico
9030	2019/04/22	02:55:46	10,861	-73,069	44,0	1,4	San Juan del Cesar, la Guajira
9031	2019/04/22	03:03:56	6,13	-73,736	106,0	0,9	Bolívar, Santander
9032	2019/04/22	03:08:14	6,726	-73,088	148,0	1,5	Jordán, Santander
9033	2019/04/22	03:16:24	6,761	-73,178	151,0	1,5	Los Santos, Santander
9034	2019/04/22	03:17:25	4,763	-76,547	3,0	1,5	Nóvita, Chocó
9035	2019/04/22	03:34:25	9,72	-73,195	106,0	1,6	Becerrill, Cesar
9036	2019/04/22	04:16:24	10,436	-73,49	58,0	1,3	Pueblo Bello, Cesar

N	FECHA	H:M:S	LAT	LON	Z	M	UBICACIÓN
9037	2019/04/22	04:39:33	5,128	-73,116	0,0	1,9	Miraflores, Boyacá
9038	2019/04/22	04:49:14	6,869	-73,388	114,0	2,0	San Vicente de Chucurí, Santander
9039	2019/04/22	05:15:48	6,81	-73,129	150,0	2,7	Los Santos, Santander
9040	2019/04/22	05:29:04	10,332	-72,955	10,0	1,2	La Paz, Cesar
9041	2019/04/22	05:40:06	7,027	-75,0	4,0	1,2	Amalfi, Antioquia
9042	2019/04/22	06:57:13	0,789	-77,905	1,0	1,9	Colombia-Ecuador región fronteriza
9043	2019/04/22	07:26:21	10,041	-73,178	116,0	1,6	Agustín Codazzi, Cesar
9044	2019/04/22	07:28:43	2,968	-75,985	1,0	1,7	Teruel, Huila
9045	2019/04/22	07:39:39	9,724	-73,824	24,0	0,9	El Paso, Cesar
9046	2019/04/22	07:49:41	5,172	-76,23	83,0	2,8	Tadó, Chocó
9047	2019/04/22	08:11:24	2,871	-78,218	0,0	1,5	Océano Pacifico
9048	2019/04/22	08:44:07	3,035	-75,979	4,0	1,1	Planadas, Tolima
9049	2019/04/22	08:49:01	6,877	-73,12	150,0	2,6	Los Santos, Santander
9050	2019/04/22	09:41:38	7,329	-72,717	3,0	1,7	Mutiscua, Norte de Santander
9051	2019/04/22	09:43:07	2,351	-75,442	4,0	1,1	Gigante, Huila
9052	2019/04/22	09:44:56	6,817	-73,084	148,0	2,1	Los Santos, Santander
9053	2019/04/22	09:59:51	6,848	-73,344	123,0	1,8	San Vicente de Chucurí, Santander
9054	2019/04/22	10:08:44	6,823	-73,14	141,0	1,8	Los Santos, Santander
9055	2019/04/22	10:18:25	6,828	-73,133	149,0	2,3	Los Santos, Santander
9056	2019/04/22	10:59:46	6,821	-73,176	151,0	2,7	Los Santos, Santander
9057	2019/04/22	11:12:11	3,488	-74,226	0,0	1,3	Mesetas, Meta
9058	2019/04/22	11:20:17	6,772	-73,121	145,0	2,2	Los Santos, Santander
9059	2019/04/22	11:28:28	2,847	-74,276	25,0	1,3	Uribe, Meta
9060	2019/04/22	11:33:09	6,322	-72,206	1,0	2,2	Tame, Arauca
9061	2019/04/22	11:38:27	8,243	-74,132	5,0	1,3	Morales, Bolívar
9062	2019/04/22	11:52:10	6,797	-73,181	138,0	1,8	Los Santos, Santander
9063	2019/04/22	12:10:39	6,786	-73,167	148,0	2,1	Los Santos, Santander
9064	2019/04/22	12:52:33	6,731	-73,582	88,0	1,5	El Carmen, Santander
9065	2019/04/22	13:11:40	6,797	-73,164	145,0	1,9	Los Santos, Santander
9066	2019/04/22	13:23:51	6,806	-73,128	143,0	2,6	Los Santos, Santander
9067	2019/04/22	14:07:39	6,804	-72,028	0,0	1,8	Saravena, Arauca
9068	2019/04/22	14:40:49	4,858	-74,704	23,0	1,2	San Juan de Rioseco, Cundinamarca
9069	2019/04/22	14:46:28	6,83	-73,212	144,0	1,7	Zapatoca, Santander
9070	2019/04/22	14:59:35	6,812	-73,143	131,0	2,0	Los Santos, Santander
9071	2019/04/22	15:43:05	6,845	-73,127	146,0	1,9	Los Santos, Santander
9072	2019/04/22	15:44:01	6,54	-73,426	119,0	1,6	Hato, Santander
9073	2019/04/22	15:48:08	9,462	-73,536	14,0	1,0	Chiriguáná, Cesar
9074	2019/04/22	16:49:17	6,812	-73,18	145,0	2,0	Los Santos, Santander
9075	2019/04/22	17:32:42	6,787	-73,397	110,0	1,8	San Vicente de Chucurí, Santander
9076	2019/04/22	17:39:37	0,774	-77,209	47,0	1,5	Puerres, Nariño
9077	2019/04/22	17:49:45	6,755	-73,14	143,0	2,0	Los Santos, Santander
9078	2019/04/22	17:52:53	6,761	-73,34	111,0	1,1	Zapatoca, Santander
9079	2019/04/22	18:00:08	6,767	-73,142	140,0	1,8	Los Santos, Santander
9080	2019/04/22	18:51:27	6,882	-73,404	119,0	1,6	San Vicente de Chucurí, Santander

N	FECHA	H:M:S	LAT	LON	Z	M	UBICACIÓN
9081	2019/04/22	19:10:44	3,418	-74,376	0,0	1,8	Uribe, Meta
9082	2019/04/22	19:23:40	6,939	-76,14	31,0	1,3	Uramita, Antioquia
9083	2019/04/22	20:01:36	5,74	-73,866	101,0	2,1	Albania, Santander
9084	2019/04/22	20:32:49	6,8	-73,132	144,0	1,5	Los Santos, Santander
9085	2019/04/22	20:42:02	6,801	-73,136	145,0	1,8	Los Santos, Santander
9086	2019/04/22	21:26:55	6,782	-73,146	148,0	1,3	Los Santos, Santander
9087	2019/04/22	21:32:39	6,772	-73,138	136,0	1,6	Los Santos, Santander
9088	2019/04/22	22:08:00	10,274	-73,568	53,0	1,6	Valledupar, Cesar
9089	2019/04/22	22:27:29	6,748	-73,136	134,0	1,4	Los Santos, Santander
9090	2019/04/22	22:51:12	11,243	-72,897	8,0	1,4	Riohacha, la Guajira
9091	2019/04/22	22:56:20	6,761	-73,145	143,0	1,3	Los Santos, Santander
9092	2019/04/22	23:11:59	7,001	-73,42	122,0	1,7	Betulía, Santander
9093	2019/04/23	00:00:20	4,723	-76,609	16,0	1,5	Nóvita, Chocó
9094	2019/04/23	00:30:56	6,829	-73,186	147,0	1,8	Zapatoca, Santander
9095	2019/04/23	01:06:27	6,725	-76,067	5,0	1,4	Abriaquí, Antioquia
9096	2019/04/23	01:08:08	7,235	-73,422	114,0	2,3	Sabana de Torres, Santander
9097	2019/04/23	02:10:11	1,944	-76,076	4,0	1,6	Pitalito, Huila
9098	2019/04/23	02:17:18	1,921	-75,961	8,0	0,7	Tímaná, Huila
9099	2019/04/23	02:40:30	6,782	-73,13	144,0	2,1	Los Santos, Santander
9100	2019/04/23	02:43:26	1,907	-76,041	2,0	0,9	Pitalito, Huila
9101	2019/04/23	03:46:39	5,001	-73,276	0,0	1,1	Macanal, Boyacá
9102	2019/04/23	04:23:43	6,247	-75,849	37,0	1,0	Ebéjico, Antioquia
9103	2019/04/23	04:57:13	6,777	-73,173	146,0	1,7	Los Santos, Santander
9104	2019/04/23	05:20:33	6,953	-74,038	77,0	1,4	Yondó (Casabe), Antioquia
9105	2019/04/23	05:26:10	7,642	-73,47	102,0	1,9	La Esperanza, Norte de Santander
9106	2019/04/23	05:38:17	6,875	-76,317	4,0	1,0	Dabeiba, Antioquia
9107	2019/04/23	05:47:52	6,859	-73,311	124,0	2,3	Zapatoca, Santander
9108	2019/04/23	05:50:47	3,092	-79,375	8,0	1,5	Océano Pacífico
9109	2019/04/23	06:09:38	3,51	-76,729	1,0	1,7	Dagua, Valle del Cauca
9110	2019/04/23	06:18:05	5,238	-73,742	140,0	1,8	Cucunubá, Cundinamarca
9111	2019/04/23	06:49:40	7,336	-77,015	46,0	3,2	Riosucio, Chocó
9112	2019/04/23	07:10:51	6,93	-77,984	15,0	2,7	Océano Pacífico
9113	2019/04/23	07:15:59	6,805	-73,162	146,0	2,0	Los Santos, Santander
9114	2019/04/23	07:25:48	6,809	-73,18	143,0	1,7	Los Santos, Santander
9115	2019/04/23	07:27:34	7,63	-73,784	83,0	1,6	Puerto Wilches, Santander
9116	2019/04/23	07:55:05	6,773	-73,176	142,0	1,8	Los Santos, Santander
9117	2019/04/23	08:02:20	5,289	-74,792	17,0	0,6	Honda, Tolima
9118	2019/04/23	08:03:09	6,91	-78,024	4,0	1,7	Océano Pacífico
9119	2019/04/23	08:49:01	6,354	-73,599	117,0	1,7	Santa Helena del Opón, Santander
9120	2019/04/23	08:58:37	6,754	-73,184	139,0	1,5	Villanueva, Santander
9121	2019/04/23	09:59:25	6,821	-73,123	146,0	2,0	Los Santos, Santander
9122	2019/04/23	10:14:10	6,798	-73,134	138,0	1,9	Los Santos, Santander
9123	2019/04/23	10:34:39	6,583	-74,562	8,0	1,8	Puerto Berrío, Antioquia
9124	2019/04/23	12:18:02	6,825	-73,208	142,0	2,3	Zapatoca, Santander

N	FECHA	H:M:S	LAT	Lon	Z	M	UBICACIÓN
9125	2019/04/23	12:49:25	6,796	-73,123	144,0	2,5	Los Santos, Santander
9126	2019/04/23	13:07:09	2,926	-76,038	1,0	1,9	Páez (Belalcázar), Cauca
9127	2019/04/23	13:28:45	6,847	-73,196	149,0	2,0	Zapatoca, Santander
9128	2019/04/23	14:00:33	4,276	-76,254	103,0	2,0	Trujillo, Valle del Cauca
9129	2019/04/23	14:19:02	1,942	-75,934	11,0	1,3	Timaná, Huila
9130	2019/04/23	15:03:24	3,628	-78,663	21,0	1,7	Océano Pacifico
9131	2019/04/23	15:04:18	6,774	-73,144	144,0	1,2	Los Santos, Santander
9132	2019/04/23	15:56:54	5,425	-74,77	28,0	1,0	Victoria, Caldas
9133	2019/04/23	16:05:38	6,741	-73,156	143,0	1,9	Los Santos, Santander
9134	2019/04/23	16:09:03	2,004	-75,815	4,0	1,0	Altamira, Huila
9135	2019/04/23	16:30:24	5,766	-74,171	98,0	1,1	Otanche, Boyacá
9136	2019/04/23	16:43:13	6,803	-73,13	140,0	2,2	Los Santos, Santander
9137	2019/04/23	17:07:48	6,814	-73,169	148,0	1,9	Los Santos, Santander
9138	2019/04/23	17:21:34	10,596	-73,488	3,0	1,5	Valledupar, Cesar
9139	2019/04/23	17:37:54	9,455	-73,544	13,0	0,6	Chiriguán, Cesar
9140	2019/04/23	17:59:10	6,791	-73,105	139,0	2,1	Los Santos, Santander
9141	2019/04/23	18:55:08	10,624	-73,557	16,0	1,3	Pueblo Bello, Cesar
9142	2019/04/23	19:00:54	7,031	-76,212	10,0	1,5	Dabeiba, Antioquia
9143	2019/04/23	19:43:03	2,853	-74,82	19,0	1,2	San Vicente del Caguán, Caquetá
9144	2019/04/23	19:44:00	6,791	-73,156	142,0	1,8	Los Santos, Santander
9145	2019/04/23	21:24:53	2,093	-75,695	11,0	1,1	Garzón, Huila
9146	2019/04/23	21:45:45	10,12	-73,023	127,0	1,7	Agustín Codazzi, Cesar
9147	2019/04/23	21:59:38	6,766	-73,124	142,0	1,6	Los Santos, Santander
9148	2019/04/23	22:12:56	7,011	-76,638	0,0	2,6	Murindó, Antioquia
9149	2019/04/23	22:22:29	6,404	-73,639	103,0	2,4	Santa Helena del Opón, Santander
9150	2019/04/23	22:44:34	6,771	-73,171	152,0	1,5	Los Santos, Santander
9151	2019/04/23	23:59:21	6,794	-73,161	144,0	1,9	Los Santos, Santander
9152	2019/04/24	00:19:27	9,112	-75,874	68,0	2,0	Lorica, Córdoba
9153	2019/04/24	01:02:56	6,781	-73,092	148,0	2,2	Los Santos, Santander
9154	2019/04/24	01:13:37	6,811	-73,151	143,0	1,8	Los Santos, Santander
9155	2019/04/24	01:54:52	6,392	-73,48	117,0	2,1	Santa Helena del Opón, Santander
9156	2019/04/24	01:56:02	2,486	-75,435	26,0	1,1	Hobo, Huila
9157	2019/04/24	03:00:03	6,792	-73,128	144,0	1,9	Los Santos, Santander
9158	2019/04/24	03:03:05	6,791	-73,098	146,0	2,6	Los Santos, Santander
9159	2019/04/24	03:55:06	6,596	-73,508	113,0	2,8	El Carmen, Santander
9160	2019/04/24	04:10:00	3,75	-75,761	4,0	1,9	Chaparral, Tolima
9161	2019/04/24	04:39:37	6,478	-74,336	5,0	1,6	Cimitarra, Santander
9162	2019/04/24	04:55:42	6,816	-73,184	146,0	1,9	Zapatoca, Santander
9163	2019/04/24	05:03:20	6,789	-73,13	146,0	1,9	Los Santos, Santander
9164	2019/04/24	05:18:55	3,726	-76,891	23,0	1,8	Buenaventura, Valle del Cauca
9165	2019/04/24	05:28:02	7,177	-73,86	14,0	1,8	Barrancabermeja, Santander
9166	2019/04/24	05:52:58	6,8	-73,178	146,0	1,7	Los Santos, Santander
9167	2019/04/24	05:54:35	6,793	-73,18	144,0	1,5	Los Santos, Santander
9168	2019/04/24	06:06:03	6,821	-73,145	152,0	2,4	Los Santos, Santander

N	FECHA	H:M:S	LAT	LON	Z	M	UBICACIÓN
9169	2019/04/24	08:02:56	6,8	-73,167	149,0	1,3	Los Santos, Santander
9170	2019/04/24	08:10:14	6,817	-73,198	148,0	1,7	Zapatoca, Santander
9171	2019/04/24	09:51:48	2,496	-76,99	116,0	1,0	El Tambo, Cauca
9172	2019/04/24	10:19:14	6,779	-73,15	142,0	1,9	Los Santos, Santander
9173	2019/04/24	10:48:10	4,76	-76,368	21,0	2,4	San José del Palmar, Chocó
9174	2019/04/24	10:52:26	13,225	-81,406	11,0	2,5	Mar Caribe
9175	2019/04/24	11:35:53	2,084	-75,722	20,0	1,2	Altamira, Huila
9176	2019/04/24	11:38:15	6,771	-73,146	145,0	2,1	Los Santos, Santander
9177	2019/04/24	11:56:49	5,833	-72,633	0,0	1,8	Tasco, Boyacá
9178	2019/04/24	13:17:44	6,845	-73,391	116,0	2,0	San Vicente de Chucurí, Santander
9179	2019/04/24	13:27:19	6,814	-73,144	135,0	1,8	Los Santos, Santander
9180	2019/04/24	13:39:31	6,541	-73,563	108,0	1,6	El Carmen, Santander
9181	2019/04/24	13:46:05	6,781	-73,151	148,0	2,5	Los Santos, Santander
9182	2019/04/24	14:10:20	6,818	-73,124	146,0	2,0	Los Santos, Santander
9183	2019/04/24	14:55:14	6,379	-73,516	108,0	2,0	Santa Helena del Opón, Santander
9184	2019/04/24	15:10:39	6,381	-73,592	102,0	1,5	Santa Helena del Opón, Santander
9185	2019/04/24	15:21:22	6,807	-73,194	142,0	1,1	Zapatoca, Santander
9186	2019/04/24	16:03:06	6,74	-73,164	140,0	1,4	Los Santos, Santander
9187	2019/04/24	16:10:14	5,448	-73,757	146,0	1,7	Fúquene, Cundinamarca
9188	2019/04/24	16:21:47	6,06	-72,162	15,0	1,9	Sácama, Casanare
9189	2019/04/24	16:33:13	6,781	-73,164	144,0	1,4	Los Santos, Santander
9190	2019/04/24	18:08:15	6,795	-73,098	145,0	1,7	Los Santos, Santander
9191	2019/04/24	20:02:45	6,817	-73,181	144,0	1,4	Los Santos, Santander
9192	2019/04/24	20:07:40	3,108	-74,87	4,0	1,8	Baraya, Huila
9193	2019/04/24	20:42:17	6,85	-77,81	19,0	2,6	Océano Pacífico
9194	2019/04/24	20:54:15	2,681	-75,04	4,0	1,9	San Vicente del Caguán, Caquetá
9195	2019/04/24	21:13:45	6,776	-73,045	141,0	1,5	Los Santos, Santander
9196	2019/04/24	21:28:08	6,871	-77,693	0,0	2,1	Juradó, Chocó
9197	2019/04/24	22:59:13	6,801	-73,115	137,0	1,9	Los Santos, Santander
9198	2019/04/25	00:32:13	6,838	-73,122	146,0	2,1	Los Santos, Santander
9199	2019/04/25	00:58:07	3,25	-76,393	127,0	1,2	Puerto Tejada, Cauca
9200	2019/04/25	01:23:49	6,884	-76,159	0,0	1,4	Uramita, Antioquia
9201	2019/04/25	01:28:44	2,39	-75,422	4,0	2,7	Algeciras, Huila
9202	2019/04/25	02:00:09	6,849	-73,374	121,0	1,9	San Vicente de Chucurí, Santander
9203	2019/04/25	02:09:21	13,233	-81,25	13,0	2,2	Mar Caribe
9204	2019/04/25	02:11:31	6,813	-73,15	145,0	1,6	Los Santos, Santander
9205	2019/04/25	02:42:51	6,79	-73,176	140,0	1,7	Los Santos, Santander
9206	2019/04/25	02:52:36	6,784	-73,122	146,0	1,6	Los Santos, Santander
9207	2019/04/25	03:01:11	6,786	-73,108	144,0	1,7	Los Santos, Santander
9208	2019/04/25	03:06:59	6,839	-73,173	142,0	1,6	Zapatoca, Santander
9209	2019/04/25	03:09:06	6,752	-73,188	141,0	1,6	Villanueva, Santander
9210	2019/04/25	03:27:52	6,796	-73,152	143,0	1,9	Los Santos, Santander
9211	2019/04/25	04:02:01	1,888	-75,984	3,0	1,3	Timaná, Huila
9212	2019/04/25	04:56:50	6,864	-73,287	127,0	2,0	Zapatoca, Santander

N	FECHA	H:M:S	LAT	Lon	Z	M	UBICACIÓN
9213	2019/04/25	05:13:01	6,792	-73,179	140,0	1,8	Los Santos, Santander
9214	2019/04/25	05:26:09	6,142	-74,99	30,0	1,1	San Carlos, Antioquia
9215	2019/04/25	05:46:58	6,794	-73,184	142,0	1,9	Los Santos, Santander
9216	2019/04/25	06:09:01	6,35	-76,743	41,0	1,8	Vigia del Fuerte, Antioquia
9217	2019/04/25	06:12:25	6,881	-76,288	0,0	1,8	Dabeiba, Antioquia
9218	2019/04/25	06:36:32	7,43	-73,388	112,0	2,0	Rionegro, Santander
9219	2019/04/25	07:09:28	4,57	-76,616	14,0	1,3	Sipí, Chocó
9220	2019/04/25	07:12:32	0,76	-77,918	0,0	2,4	Área de influencia Volcán Chiles
9221	2019/04/25	07:20:06	3,483	-74,513	3,0	1,8	Uribe, Meta
9222	2019/04/25	07:32:50	6,774	-73,167	139,0	1,6	Los Santos, Santander
9223	2019/04/25	08:14:02	6,818	-73,102	148,0	1,7	Los Santos, Santander
9224	2019/04/25	08:22:06	7,097	-73,398	115,0	2,0	Girón, Santander
9225	2019/04/25	08:52:27	6,779	-73,146	140,0	1,9	Los Santos, Santander
9226	2019/04/25	09:21:13	4,636	-76,246	114,0	1,6	Versalles, Valle del Cauca
9227	2019/04/25	09:53:13	6,819	-73,157	142,0	2,5	Los Santos, Santander
9228	2019/04/25	10:00:08	4,856	-76,158	110,0	2,6	San José del Palmar, Chocó
9229	2019/04/25	11:03:34	6,812	-73,167	147,0	2,7	Los Santos, Santander
9230	2019/04/25	13:11:41	6,735	-76,807	17,0	1,9	Murindó, Antioquia
9231	2019/04/25	14:03:42	6,743	-73,804	30,0	0,9	Simacota, Santander
9232	2019/04/25	14:21:20	4,939	-76,062	92,0	1,4	El Águila, Valle del Cauca
9233	2019/04/25	14:33:41	6,812	-73,194	144,0	1,6	Zapatoca, Santander
9234	2019/04/25	14:34:47	6,619	-73,055	170,0	2,3	Curití, Santander
9235	2019/04/25	15:01:01	7,127	-72,08	4,0	2,2	Norte de Colombia
9236	2019/04/25	16:55:52	5,152	-76,458	4,0	1,0	Condoto, Chocó
9237	2019/04/25	17:20:52	6,825	-73,082	144,0	2,4	Los Santos, Santander
9238	2019/04/25	18:35:55	6,12	-73,655	24,0	3,3	Vélez, Santander
9239	2019/04/25	18:40:18	10,214	-75,151	16,0	1,9	Mahates, Bolívar
9240	2019/04/25	18:50:00	6,768	-73,138	147,0	1,5	Los Santos, Santander
9241	2019/04/25	19:28:30	7,377	-76,72	17,0	2,6	Riosucio, Chocó
9242	2019/04/25	20:11:03	6,839	-73,163	144,0	2,6	Los Santos, Santander
9243	2019/04/25	20:20:37	4,166	-76,504	115,0	1,3	El Litoral del San Juan (Docordó), Chocó
9244	2019/04/25	20:56:05	6,802	-73,194	138,0	2,0	Zapatoca, Santander
9245	2019/04/25	21:19:47	5,312	-78,21	22,0	1,9	Océano Pacífico
9246	2019/04/25	21:20:42	6,802	-73,149	137,0	1,5	Los Santos, Santander
9247	2019/04/25	21:32:55	6,774	-73,171	145,0	1,8	Los Santos, Santander
9248	2019/04/25	21:54:20	5,215	-73,706	144,0	1,9	Suesca, Cundinamarca
9249	2019/04/25	22:19:09	6,78	-73,148	149,0	2,9	Los Santos, Santander
9250	2019/04/25	22:25:05	6,781	-73,145	151,0	1,1	Los Santos, Santander
9251	2019/04/25	22:32:18	5,253	-77,436	31,0	2,1	Océano Pacífico
9252	2019/04/25	22:40:21	6,785	-73,174	143,0	1,6	Los Santos, Santander
9253	2019/04/25	23:14:13	6,771	-73,122	151,0	1,7	Los Santos, Santander
9254	2019/04/25	23:20:47	6,779	-73,164	148,0	1,5	Los Santos, Santander
9255	2019/04/25	23:21:44	6,8	-73,18	140,0	1,9	Los Santos, Santander
9256	2019/04/26	01:09:23	6,78	-73,148	144,0	1,7	Los Santos, Santander

N	FECHA	H:M:S	LAT	LON	Z	M	UBICACIÓN
9257	2019/04/26	01:30:28	6,796	-73,178	150,0	1,6	Los Santos, Santander
9258	2019/04/26	01:39:40	6,779	-73,139	142,0	1,3	Los Santos, Santander
9259	2019/04/26	01:53:53	5,248	-73,722	144,0	1,6	Lenguazaque, Cundinamarca
9260	2019/04/26	02:14:09	3,881	-73,928	3,0	1,0	Cubarral, Meta
9261	2019/04/26	02:24:46	6,863	-73,166	133,0	1,2	Los Santos, Santander
9262	2019/04/26	02:36:21	6,78	-73,149	146,0	1,5	Los Santos, Santander
9263	2019/04/26	02:53:51	5,252	-73,708	148,0	2,2	Lenguazaque, Cundinamarca
9264	2019/04/26	02:55:12	5,256	-78,068	31,0	2,4	Océano Pacífico
9265	2019/04/26	02:58:50	2,347	-75,644	14,0	1,1	Gigante, Huila
9266	2019/04/26	03:03:27	5,074	-77,662	42,0	1,6	Océano Pacífico
9267	2019/04/26	04:16:20	7,016	-73,048	143,0	1,8	Piedecuesta, Santander
9268	2019/04/26	05:34:49	6,807	-73,147	144,0	1,9	Los Santos, Santander
9269	2019/04/26	05:59:07	3,749	-76,668	70,0	1,3	Dagua, Valle del Cauca
9270	2019/04/26	06:23:03	3,384	-78,502	90,0	1,9	Océano Pacífico
9271	2019/04/26	06:33:55	2,994	-75,991	0,0	1,3	Planadas, Tolima
9272	2019/04/26	06:41:57	2,906	-76,021	11,0	1,1	Páez (Belalcázar), Cauca
9273	2019/04/26	07:17:59	6,673	-74,085	11,0	1,5	Puerto Parra, Santander
9274	2019/04/26	07:20:32	6,802	-73,196	138,0	1,7	Zapatoca, Santander
9275	2019/04/26	08:05:02	3,892	-77,312	71,0	1,5	Océano Pacífico
9276	2019/04/26	08:31:34	10,99	-72,834	40,0	1,5	Barrancas, la Guajira
9277	2019/04/26	08:53:23	3,062	-75,931	0,0	1,2	Planadas, Tolima
9278	2019/04/26	09:16:37	3,859	-76,165	126,0	1,5	Buga, Valle del Cauca
9279	2019/04/26	10:16:55	6,802	-73,158	140,0	2,1	Los Santos, Santander
9280	2019/04/26	11:10:51	6,864	-73,436	118,0	1,8	San Vicente de Chucurí, Santander
9281	2019/04/26	11:42:41	6,798	-73,093	147,0	2,4	Los Santos, Santander
9282	2019/04/26	12:02:38	6,805	-73,162	141,0	2,0	Los Santos, Santander
9283	2019/04/26	12:21:03	4,188	-76,897	0,0	1,5	El Litoral del San Juan (Docordó), Chocó
9284	2019/04/26	13:41:51	6,016	-76,416	26,0	1,0	Quibdó, Chocó
9285	2019/04/26	13:50:59	6,783	-73,184	135,0	1,7	Los Santos, Santander
9286	2019/04/26	13:58:22	6,796	-73,138	145,0	2,7	Los Santos, Santander
9287	2019/04/26	14:36:46	6,79	-73,142	145,0	1,5	Los Santos, Santander
9288	2019/04/26	14:37:46	6,785	-73,15	147,0	1,5	Los Santos, Santander
9289	2019/04/26	15:16:54	6,8	-73,165	141,0	1,5	Los Santos, Santander
9290	2019/04/26	15:42:20	3,408	-79,022	9,0	2,7	Océano Pacífico
9291	2019/04/26	15:54:16	3,674	-77,068	6,0	1,4	Buenaventura, Valle del Cauca
9292	2019/04/26	16:33:38	6,758	-73,016	136,0	1,3	Aratoca, Santander
9293	2019/04/26	16:43:30	5,914	-73,526	122,0	1,6	Togüí, Boyacá
9294	2019/04/26	17:15:58	6,818	-73,149	151,0	3,0	Los Santos, Santander
9295	2019/04/26	18:24:15	6,811	-73,192	142,0	1,6	Zapatoca, Santander
9296	2019/04/26	18:36:56	6,812	-73,169	145,0	1,7	Los Santos, Santander
9297	2019/04/26	18:59:10	8,374	-73,303	117,0	1,7	Ocaña, Norte de Santander
9298	2019/04/26	19:54:19	9,866	-73,501	19,0	1,2	Agustín Codazzi, Cesar
9299	2019/04/26	20:17:17	1,899	-76,048	14,0	0,8	Pitalito, Huila
9300	2019/04/26	20:24:23	10,604	-73,18	91,0	1,8	Valledupar, Cesar

N	FECHA	H:M:S	LAT	Lon	Z	M	UBICACIÓN
9301	2019/04/26	21:11:09	6,732	-73,162	133,0	1,7	Villanueva, Santander
9302	2019/04/26	22:08:05	6,789	-73,215	144,0	1,3	Zapatoca, Santander
9303	2019/04/26	22:29:05	6,792	-73,138	137,0	2,0	Los Santos, Santander
9304	2019/04/26	22:30:52	6,854	-73,161	141,0	1,5	Los Santos, Santander
9305	2019/04/26	22:38:41	11,21	-72,835	10,0	1,3	Riohacha, la Guajira
9306	2019/04/26	22:40:08	6,833	-73,183	137,0	1,5	Zapatoca, Santander
9307	2019/04/26	22:41:20	6,766	-73,144	134,0	1,4	Los Santos, Santander
9308	2019/04/26	22:58:49	6,738	-73,194	140,0	1,4	Villanueva, Santander
9309	2019/04/26	23:06:46	5,232	-73,694	146,0	3,0	Cucunubá, Cundinamarca
9310	2019/04/26	23:21:29	6,91	-73,2	148,0	2,0	Girón, Santander
9311	2019/04/26	23:34:03	6,746	-73,153	132,0	1,0	Los Santos, Santander
9312	2019/04/26	23:37:15	6,795	-73,184	144,0	1,6	Los Santos, Santander
9313	2019/04/27	00:03:50	6,762	-73,184	143,0	1,9	Los Santos, Santander
9314	2019/04/27	00:31:28	4,975	-78,464	5,0	2,3	Océano Pacífico
9315	2019/04/27	01:26:33	5,757	-74,216	95,0	1,2	Otanche, Boyacá
9316	2019/04/27	01:43:25	6,753	-73,168	138,0	1,7	Los Santos, Santander
9317	2019/04/27	01:58:19	7,133	-76,012	0,0	2,0	Dabeiba, Antioquia
9318	2019/04/27	02:13:45	6,81	-73,153	148,0	1,8	Los Santos, Santander
9319	2019/04/27	02:20:00	6,841	-73,183	151,0	1,6	Zapatoca, Santander
9320	2019/04/27	02:22:51	3,987	-78,54	11,0	2,0	Océano Pacífico
9321	2019/04/27	02:44:58	6,179	-73,71	107,0	1,8	Vélez, Santander
9322	2019/04/27	02:58:04	6,803	-73,292	124,0	1,7	Zapatoca, Santander
9323	2019/04/27	02:58:15	6,816	-73,263	123,0	1,3	Zapatoca, Santander
9324	2019/04/27	03:34:22	2,55	-72,87	20,0	1,2	San José del Guaviare, Guaviare
9325	2019/04/27	03:51:14	6,807	-73,112	150,0	2,2	Los Santos, Santander
9326	2019/04/27	03:53:43	6,797	-77,796	7,0	2,0	Océano Pacífico
9327	2019/04/27	04:18:10	4,144	-76,188	145,0	1,7	Andalucía, Valle del Cauca
9328	2019/04/27	04:22:07	6,794	-73,15	143,0	2,1	Los Santos, Santander
9329	2019/04/27	04:33:58	5,268	-72,537	0,0	2,7	Aguazul, Casanare
9330	2019/04/27	04:46:04	10,149	-73,292	23,0	1,3	San Diego, Cesar
9331	2019/04/27	04:55:07	7,198	-76,198	0,0	1,9	Ituango, Antioquia
9332	2019/04/27	05:07:34	3,024	-75,899	0,0	0,9	Planadas, Tolima
9333	2019/04/27	05:09:16	8,617	-73,535	92,0	1,5	El Carmen, Norte de Santander
9334	2019/04/27	05:19:04	6,785	-73,13	150,0	2,0	Los Santos, Santander
9335	2019/04/27	05:32:17	6,808	-73,166	148,0	2,4	Los Santos, Santander
9336	2019/04/27	05:39:44	1,908	-75,952	4,0	1,3	Timaná, Huila
9337	2019/04/27	06:02:36	6,839	-73,135	152,0	2,4	Los Santos, Santander
9338	2019/04/27	06:21:20	9,485	-73,499	5,0	0,9	La Jagua de Ibirico, Cesar
9339	2019/04/27	06:49:49	6,951	-73,094	152,0	4,8	Piedecuesta, Santander
9340	2019/04/27	07:26:39	0,806	-77,886	15,0	1,4	Colombia-Ecuador región fronteriza
9341	2019/04/27	07:57:24	6,826	-73,16	146,0	2,4	Los Santos, Santander
9342	2019/04/27	08:31:44	6,29	-73,617	102,0	1,6	El Guacamayo, Santander
9343	2019/04/27	08:50:10	6,465	-72,724	5,0	1,4	Covarachá, Boyacá
9344	2019/04/27	08:51:19	4,89	-77,137	10,0	1,8	Bajo Baudó (Pizarro), Chocó

N	FECHA	H:M:S	LAT	LON	Z	M	UBICACIÓN
9345	2019/04/27	09:52:52	6,804	-73,111	143,0	1,9	Los Santos, Santander
9346	2019/04/27	10:14:20	6,845	-73,167	130,0	1,7	Los Santos, Santander
9347	2019/04/27	10:25:36	4,443	-75,701	2,0	1,5	Calarcá, Quindío
9348	2019/04/27	10:31:04	6,82	-73,177	139,0	1,9	Los Santos, Santander
9349	2019/04/27	10:38:48	5,54	-73,854	133,0	1,4	Caldas, Boyacá
9350	2019/04/27	11:06:00	1,873	-76,11	5,0	1,5	Pitalito, Huila
9351	2019/04/27	13:26:43	6,863	-73,287	125,0	2,6	Zapatoca, Santander
9352	2019/04/27	14:07:21	5,262	-73,714	145,0	2,4	Lenguazaque, Cundinamarca
9353	2019/04/27	14:18:02	6,818	-73,132	147,0	2,1	Los Santos, Santander
9354	2019/04/27	14:38:12	8,68	-77,491	38,0	3,2	Panama-Colombia región fronteriza
9355	2019/04/27	14:51:08	6,816	-73,137	138,0	2,2	Los Santos, Santander
9356	2019/04/27	15:04:06	13,264	-81,176	14,0	2,3	Mar Caribe
9357	2019/04/27	15:39:44	5,565	-73,892	126,0	1,9	Caldas, Boyacá
9358	2019/04/27	16:05:53	6,78	-73,182	149,0	1,6	Los Santos, Santander
9359	2019/04/27	16:15:38	9,48	-73,508	3,0	1,2	Chiriguáná, Cesar
9360	2019/04/27	16:20:26	4,445	-75,78	141,0	2,2	La Tebaida, Quindío
9361	2019/04/27	17:15:09	6,754	-73,114	144,0	1,6	Los Santos, Santander
9362	2019/04/27	18:16:54	7,32	-73,777	18,0	0,8	Puerto Wilches, Santander
9363	2019/04/27	18:44:01	6,811	-73,164	131,0	1,8	Los Santos, Santander
9364	2019/04/27	18:55:39	6,81	-73,22	144,0	1,2	Zapatoca, Santander
9365	2019/04/27	19:26:13	6,776	-73,153	150,0	1,7	Los Santos, Santander
9366	2019/04/27	20:03:46	6,802	-73,136	150,0	2,4	Los Santos, Santander
9367	2019/04/27	20:29:28	6,949	-71,876	0,0	1,4	Saravena, Arauca
9368	2019/04/27	20:37:25	6,79	-73,194	152,0	1,3	Los Santos, Santander
9369	2019/04/27	21:13:05	6,765	-73,108	140,0	1,7	Los Santos, Santander
9370	2019/04/27	22:47:22	6,86	-76,69	18,0	2,2	Murindó, Antioquia
9371	2019/04/27	22:49:17	6,942	-71,867	0,0	1,5	Saravena, Arauca
9372	2019/04/27	22:49:46	2,026	-77,339	12,0	1,5	El Charco, Nariño
9373	2019/04/27	23:11:28	6,817	-73,131	148,0	2,4	Los Santos, Santander
9374	2019/04/27	23:16:16	6,822	-73,14	147,0	3,2	Los Santos, Santander
9375	2019/04/27	23:51:57	7,395	-73,197	133,0	1,8	Rionegro, Santander
9376	2019/04/28	00:09:05	6,766	-73,13	146,0	2,3	Los Santos, Santander
9377	2019/04/28	01:08:38	6,772	-73,146	141,0	1,8	Los Santos, Santander
9378	2019/04/28	01:23:24	4,297	-76,292	118,0	1,6	Bolívar, Valle del Cauca
9379	2019/04/28	01:45:06	10,976	-72,492	91,0	1,6	Venezuela
9380	2019/04/28	01:47:20	6,808	-73,091	147,0	1,9	Los Santos, Santander
9381	2019/04/28	02:23:37	6,794	-73,073	154,0	2,0	Los Santos, Santander
9382	2019/04/28	02:38:17	6,695	-76,63	0,0	2,1	Murindó, Antioquia
9383	2019/04/28	02:47:02	10,528	-73,402	18,0	1,3	Valledupar, Cesar
9384	2019/04/28	04:06:49	6,803	-73,181	148,0	1,9	Los Santos, Santander
9385	2019/04/28	05:14:19	5,369	-75,95	20,0	0,9	Mistrató, Risaralda
9386	2019/04/28	05:56:35	3,831	-76,282	115,0	1,3	Buga, Valle del Cauca
9387	2019/04/28	06:03:57	6,876	-73,409	121,0	1,8	San Vicente de Chucurí, Santander
9388	2019/04/28	06:11:48	6,462	-73,256	143,0	1,7	Socorro, Santander
9389	2019/04/28	06:50:35	2,385	-75,612	16,0	1,2	Paicol, Huila

N	FECHA	H:M:S	LAT	LOE	Z	M	UBICACIÓN
9390	2019/04/28	06:51:45	6,784	-73,215	144,0	1,8	Zapatoca, Santander
9391	2019/04/28	07:29:41	7,085	-74,4	56,0	1,6	Remedios, Antioquia
9392	2019/04/28	07:53:15	3,728	-76,94	0,0	2,3	Buenaventura, Valle del Cauca
9393	2019/04/28	08:07:09	3,327	-74,312	3,0	1,1	Uribe, Meta
9394	2019/04/28	08:16:55	5,948	-73,77	109,0	1,9	Bolívar, Santander
9395	2019/04/28	08:45:16	6,769	-73,048	150,0	2,1	Los Santos, Santander
9396	2019/04/28	09:35:29	6,761	-73,175	144,0	1,9	Los Santos, Santander
9397	2019/04/28	09:47:40	4,326	-76,446	119,0	1,9	Bolívar, Valle del Cauca
9398	2019/04/28	10:17:44	0,767	-77,898	7,0	1,6	Colombia-Ecuador región fronteriza
9399	2019/04/28	10:21:36	8,417	-73,43	100,0	1,4	Ocaña, Norte de Santander
9400	2019/04/28	10:24:47	5,098	-77,398	30,0	2,2	Océano Pacífico
9401	2019/04/28	11:13:59	6,774	-73,15	144,0	2,1	Los Santos, Santander
9402	2019/04/28	11:42:35	3,302	-76,443	39,0	1,7	Puerto Tejada, Cauca
9403	2019/04/28	12:11:51	6,821	-76,261	0,0	1,5	Frontino, Antioquia
9404	2019/04/28	12:30:50	3,254	-76,381	46,0	1,2	Puerto Tejada, Cauca
9405	2019/04/28	13:37:30	6,775	-73,145	145,0	2,2	Los Santos, Santander
9406	2019/04/28	13:48:03	6,757	-73,183	149,0	2,0	Los Santos, Santander
9407	2019/04/28	13:50:04	6,898	-73,488	103,0	1,4	San Vicente de Chucurí, Santander
9408	2019/04/28	14:01:32	6,294	-73,159	156,0	2,2	Charalá, Santander
9409	2019/04/28	15:19:56	6,867	-73,165	144,0	1,7	Los Santos, Santander
9410	2019/04/28	15:48:11	6,794	-76,149	6,0	1,9	Frontino, Antioquia
9411	2019/04/28	16:05:26	4,242	-75,964	71,0	2,2	Sevilla, Valle del Cauca
9412	2019/04/28	16:14:45	6,836	-73,104	144,0	2,1	Los Santos, Santander
9413	2019/04/28	17:04:25	4,941	-76,205	105,0	2,6	San José del Palmar, Chocó
9414	2019/04/28	17:44:40	6,793	-73,145	138,0	2,0	Los Santos, Santander
9415	2019/04/28	18:29:50	2,672	-76,8	110,0	1,3	Cajibío, Cauca
9416	2019/04/28	18:51:54	6,808	-73,139	138,0	1,9	Los Santos, Santander
9417	2019/04/28	19:25:37	5,148	-73,014	0,0	2,3	Páez, Boyacá
9418	2019/04/28	19:52:11	5,755	-74,468	6,0	2,0	Yacopí, Cundinamarca
9419	2019/04/28	21:24:44	2,036	-75,737	17,0	0,9	Guadalupe, Huila
9420	2019/04/28	21:36:06	6,82	-73,144	151,0	2,5	Los Santos, Santander
9421	2019/04/28	21:45:40	10,593	-74,076	24,0	1,6	Aracataca, Magdalena
9422	2019/04/28	21:58:33	3,776	-76,191	145,0	1,3	Ginebra, Valle del Cauca
9423	2019/04/28	23:05:52	6,797	-73,142	145,0	2,3	Los Santos, Santander
9424	2019/04/29	00:01:12	6,784	-73,128	145,0	1,8	Los Santos, Santander
9425	2019/04/29	00:28:25	3,241	-74,355	6,0	1,2	Uribe, Meta
9426	2019/04/29	00:49:14	4,458	-76,699	26,0	1,9	Istmina, Chocó
9427	2019/04/29	01:21:30	6,801	-73,123	148,0	2,8	Los Santos, Santander
9428	2019/04/29	01:26:52	6,772	-73,122	146,0	2,0	Los Santos, Santander
9429	2019/04/29	01:33:14	9,369	-73,746	90,0	1,3	Chimichagua, Cesar
9430	2019/04/29	01:41:24	6,378	-74,022	20,0	1,5	Cimitarra, Santander
9431	2019/04/29	01:47:00	3,641	-76,309	117,0	1,2	El Cerrito, Valle del Cauca
9432	2019/04/29	02:36:25	6,816	-73,153	146,0	1,8	Los Santos, Santander
9433	2019/04/29	02:44:21	6,823	-73,15	150,0	4,3	Los Santos, Santander

N	FECHA	H:M:S	LAT	LON	Z	M	UBICACIÓN
9434	2019/04/29	02:50:52	6,811	-73,138	146,0	2,7	Los Santos, Santander
9435	2019/04/29	03:22:30	7,065	-76,365	10,0	1,3	Dabeiba, Antioquia
9436	2019/04/29	03:33:36	6,79	-73,138	142,0	2,0	Los Santos, Santander
9437	2019/04/29	03:55:03	3,945	-76,291	132,0	1,6	Buga, Valle del Cauca
9438	2019/04/29	04:18:56	6,569	-73,512	115,0	2,0	El Carmen, Santander
9439	2019/04/29	04:30:40	2,495	-77,589	68,0	1,2	Guapi, Cauca
9440	2019/04/29	06:56:49	9,741	-73,661	90,0	1,3	El Paso, Cesar
9441	2019/04/29	07:29:49	2,059	-74,271	5,0	1,5	La Macarena, Meta
9442	2019/04/29	07:31:19	6,806	-73,119	153,0	2,0	Los Santos, Santander
9443	2019/04/29	07:42:39	6,864	-76,322	14,0	1,1	Dabeiba, Antioquia
9444	2019/04/29	07:58:35	6,842	-73,152	144,0	2,2	Los Santos, Santander
9445	2019/04/29	08:05:04	6,779	-73,078	150,0	2,1	Los Santos, Santander
9446	2019/04/29	08:07:13	8,586	-75,348	22,0	1,4	Sahagún, Córdoba
9447	2019/04/29	08:13:03	6,854	-73,284	127,0	1,9	Zapatoca, Santander
9448	2019/04/29	08:19:21	6,812	-73,165	149,0	1,9	Los Santos, Santander
9449	2019/04/29	08:33:13	6,735	-73,095	148,0	1,9	Los Santos, Santander
9450	2019/04/29	08:47:08	6,836	-73,189	142,0	1,8	Zapatoca, Santander
9451	2019/04/29	09:03:02	6,808	-73,17	149,0	1,9	Los Santos, Santander
9452	2019/04/29	09:10:40	2,905	-74,805	24,0	1,0	San Vicente del Caguán, Caquetá
9453	2019/04/29	09:31:30	3,997	-76,346	38,0	1,2	Yotoco, Valle del Cauca
9454	2019/04/29	09:43:41	2,956	-75,963	3,0	1,1	Planadas, Tolima
9455	2019/04/29	09:53:05	7,302	-73,474	105,0	1,8	Sabana de Torres, Santander
9456	2019/04/29	10:34:51	6,789	-73,151	142,0	2,0	Los Santos, Santander
9457	2019/04/29	10:57:23	6,774	-73,158	138,0	1,9	Los Santos, Santander
9458	2019/04/29	11:02:23	1,175	-77,336	8,0	3,2	Área de influencia Volcán Galeras
9459	2019/04/29	12:15:16	6,802	-73,14	141,0	2,2	Los Santos, Santander
9460	2019/04/29	12:34:42	6,813	-76,698	4,0	2,3	Murindó, Antioquia
9461	2019/04/29	14:06:19	6,777	-73,103	144,0	2,0	Los Santos, Santander
9462	2019/04/29	15:15:00	3,021	-75,946	0,0	1,2	Planadas, Tolima
9463	2019/04/29	15:28:34	6,801	-73,156	150,0	2,4	Los Santos, Santander
9464	2019/04/29	15:40:53	6,748	-73,116	136,0	2,1	Los Santos, Santander
9465	2019/04/29	16:03:51	6,83	-73,116	141,0	2,1	Los Santos, Santander
9466	2019/04/29	16:44:40	10,641	-75,024	24,0	2,1	Sabanalarga, Atlántico
9467	2019/04/29	17:29:30	4,318	-77,773	49,0	2,1	Océano Pacífico
9468	2019/04/29	18:28:24	6,802	-73,174	148,0	1,9	Los Santos, Santander
9469	2019/04/29	18:29:15	6,784	-73,18	150,0	2,7	Los Santos, Santander
9470	2019/04/29	20:24:16	4,659	-75,942	38,0	1,1	Cartago, Valle del Cauca
9471	2019/04/29	20:32:49	6,461	-73,62	110,0	1,8	Santa Helena del Opón, Santander
9472	2019/04/29	21:05:27	6,771	-73,095	146,0	2,6	Los Santos, Santander
9473	2019/04/29	21:23:37	6,984	-74,009	86,0	1,8	Yondó (Casabe), Antioquia
9474	2019/04/29	21:48:48	6,782	-73,159	150,0	3,3	Los Santos, Santander
9475	2019/04/29	22:24:12	4,253	-73,719	5,0	1,9	Villavicencio, Meta
9476	2019/04/29	22:50:19	11,229	-72,888	0,0	1,4	Riohacha, la Guajira
9477	2019/04/29	23:29:08	10,523	-74,213	16,0	1,5	Fundación, Magdalena

N	FECHA	H:M:S	LAT	Lon	Z	M	UBICACIÓN
9478	2019/04/29	23:31:26	4,455	-76,28	99,0	1,6	Bolívar, Valle del Cauca
9479	2019/04/29	23:54:06	10,852	-72,402	15,0	2,0	Venezuela
9480	2019/04/30	00:27:18	10,54	-74,22	23,0	1,6	El Retén, Magdalena
9481	2019/04/30	00:46:25	5,014	-77,298	25,0	1,3	Bajo Baudó (Pizarro), Chocó
9482	2019/04/30	00:50:09	6,818	-73,124	141,0	1,7	Los Santos, Santander
9483	2019/04/30	01:28:08	7,008	-76,187	7,0	0,9	Dabeiba, Antioquia
9484	2019/04/30	01:32:10	1,197	-77,412	6,0	2,7	Área de influencia Volcán Galeras
9485	2019/04/30	01:55:20	1,959	-75,888	2,0	0,6	Timaná, Huila
9486	2019/04/30	02:20:32	5,27	-73,747	141,0	1,5	Cucunubá, Cundinamarca
9487	2019/04/30	02:33:11	6,8	-73,155	139,0	1,8	Los Santos, Santander
9488	2019/04/30	02:45:06	6,772	-73,136	144,0	1,8	Los Santos, Santander
9489	2019/04/30	02:48:26	6,064	-73,807	96,0	1,6	El Peñón, Santander
9490	2019/04/30	02:55:17	6,794	-73,148	150,0	2,6	Los Santos, Santander
9491	2019/04/30	03:10:09	6,767	-73,159	141,0	1,8	Los Santos, Santander
9492	2019/04/30	03:38:18	6,787	-73,184	140,0	1,8	Los Santos, Santander
9493	2019/04/30	03:53:48	6,788	-73,175	139,0	1,8	Los Santos, Santander
9494	2019/04/30	04:09:28	10,353	-73,515	84,0	1,6	Pueblo Bello, Cesar
9495	2019/04/30	06:11:13	6,772	-73,188	148,0	1,9	Los Santos, Santander
9496	2019/04/30	06:33:02	6,786	-73,176	151,0	1,8	Los Santos, Santander
9497	2019/04/30	06:59:58	6,539	-74,718	7,0	1,6	Maceo, Antioquia
9498	2019/04/30	07:03:00	6,799	-73,158	143,0	1,8	Los Santos, Santander
9499	2019/04/30	08:00:14	6,554	-73,532	109,0	2,1	El Carmen, Santander
9500	2019/04/30	08:07:48	10,101	-72,608	158,0	1,8	Venezuela
9501	2019/04/30	08:15:12	5,408	-73,739	142,0	2,3	Guachetá, Cundinamarca
9502	2019/04/30	09:42:02	6,801	-73,146	148,0	2,0	Los Santos, Santander
9503	2019/04/30	10:22:19	6,814	-73,119	149,0	2,1	Los Santos, Santander
9504	2019/04/30	10:27:34	5,414	-73,766	142,0	2,0	Fúquene, Cundinamarca
9505	2019/04/30	10:35:46	6,226	-73,123	182,0	2,6	Charalá, Santander
9506	2019/04/30	10:39:42	6,748	-73,167	154,0	1,9	Los Santos, Santander
9507	2019/04/30	13:11:28	6,792	-73,137	150,0	4,2	Los Santos, Santander
9508	2019/04/30	13:29:40	6,801	-73,121	148,0	2,1	Los Santos, Santander
9509	2019/04/30	13:37:11	6,8	-73,151	145,0	2,1	Los Santos, Santander
9510	2019/04/30	14:30:41	6,799	-73,122	148,0	2,6	Los Santos, Santander
9511	2019/04/30	15:17:34	5,588	-74,073	108,0	1,6	Maripí, Boyacá
9512	2019/04/30	15:32:45	3,411	-78,795	57,0	2,1	Océano Pacífico
9513	2019/04/30	16:11:50	7,287	-74,71	4,0	1,8	Segovia, Antioquia
9514	2019/04/30	16:14:13	2,905	-78,069	3,0	1,6	Océano Pacífico
9515	2019/04/30	16:53:52	6,825	-73,188	148,0	2,1	Zapatoca, Santander
9516	2019/04/30	17:16:04	6,894	-73,039	141,0	2,0	Piedecuesta, Santander
9517	2019/04/30	17:39:29	6,796	-73,14	142,0	2,0	Los Santos, Santander
9518	2019/04/30	17:39:43	2,21	-75,961	4,0	1,2	La Argentina, Huila
9519	2019/04/30	17:43:22	2,72	-76,626	123,0	1,6	Piendamó, Cauca
9520	2019/04/30	17:47:35	4,615	-75,941	34,0	1,0	Obando, Valle del Cauca
9521	2019/04/30	17:51:08	6,82	-73,13	141,0	2,1	Los Santos, Santander

N	FECHA	H:M:S	LAT	LON	Z	M	UBICACIÓN
9522	2019/04/30	18:02:25	6,29	-74,064	30,0	2,1	Cimitarra, Santander
9523	2019/04/30	19:43:44	5,271	-73,75	147,0	2,3	Cucunubá, Cundinamarca
9524	2019/04/30	20:09:10	4,039	-75,395	34,0	1,2	Ortega, Tolima
9525	2019/04/30	20:31:50	5,247	-73,733	149,0	2,1	Cucunubá, Cundinamarca
9526	2019/04/30	20:33:05	3,873	-76,941	0,0	1,3	Buenaventura, Valle del Cauca
9527	2019/04/30	20:48:31	6,768	-73,152	136,0	1,8	Los Santos, Santander
9528	2019/04/30	21:14:49	6,813	-73,17	149,0	1,7	Los Santos, Santander
9529	2019/04/30	21:15:43	3,011	-75,975	0,0	1,6	Planadas, Tolima
9530	2019/04/30	21:19:23	6,798	-73,117	150,0	2,2	Los Santos, Santander
9531	2019/04/30	21:30:21	6,806	-73,183	141,0	1,5	Los Santos, Santander
9532	2019/04/30	21:55:26	5,324	-74,678	13,0	1,8	Guaduas, Cundinamarca
9533	2019/04/30	22:18:48	7,599	-75,001	47,0	1,5	Caucasia, Antioquia
9534	2019/04/30	23:04:56	5,579	-74,13	112,0	1,6	Muzo, Boyacá
9535	2019/04/30	23:18:09	4,122	-77,193	78,0	3,0	Buenaventura, Valle del Cauca
9536	2019/04/30	23:40:29	2,365	-75,643	21,0	1,2	Gigante, Huila
9537	2019/05/01	00:42:01	6,894	-76,223	0,0	3,2	Uramita, Antioquia
9538	2019/05/01	00:53:37	6,902	-76,204	5,0	2,1	Uramita, Antioquia
9539	2019/05/01	01:12:44	6,79	-73,183	144,0	1,7	Los Santos, Santander
9540	2019/05/01	01:50:10	2,694	-75,055	6,0	1,4	San Vicente del Caguán, Caquetá
9541	2019/05/01	02:10:01	6,82	-73,154	145,0	2,0	Los Santos, Santander
9542	2019/05/01	03:01:16	6,844	-73,161	146,0	2,0	Los Santos, Santander
9543	2019/05/01	03:18:52	7,282	-75,616	13,0	1,8	Ituango, Antioquia
9544	2019/05/01	03:19:56	6,867	-73,163	147,0	1,6	Los Santos, Santander
9545	2019/05/01	03:43:57	6,756	-73,229	138,0	1,5	Zapatoca, Santander
9546	2019/05/01	03:51:29	2,565	-75,644	3,0	1,2	Íquira, Huila
9547	2019/05/01	04:01:21	3,566	-74,459	18,0	1,4	Uribe, Meta
9548	2019/05/01	05:21:31	6,809	-73,145	151,0	2,7	Los Santos, Santander
9549	2019/05/01	05:25:40	6,773	-73,142	144,0	2,4	Los Santos, Santander
9550	2019/05/01	07:19:35	6,822	-73,126	148,0	2,0	Los Santos, Santander
9551	2019/05/01	07:53:50	5,796	-73,876	102,0	1,6	Florián, Santander
9552	2019/05/01	07:57:02	3,368	-74,444	25,0	0,9	Uribe, Meta
9553	2019/05/01	07:57:35	10,205	-73,128	114,0	1,8	San Diego, Cesar
9554	2019/05/01	08:02:16	5,607	-79,26	28,0	2,6	Océano Pacífico
9555	2019/05/01	08:08:27	6,772	-73,078	139,0	1,8	Los Santos, Santander
9556	2019/05/01	08:24:48	2,838	-79,146	16,0	1,7	Océano Pacífico
9557	2019/05/01	08:26:45	1,515	-75,865	1,0	1,9	Belén de los Andaquíes, Caquetá
9558	2019/05/01	08:57:27	6,761	-73,192	143,0	1,8	Villanueva, Santander
9559	2019/05/01	09:06:17	7,073	-75,52	0,0	2,0	Briceño, Antioquia
9560	2019/05/01	09:26:04	6,805	-73,136	152,0	2,8	Los Santos, Santander
9561	2019/05/01	09:38:37	6,833	-73,041	147,0	1,8	Los Santos, Santander
9562	2019/05/01	09:43:39	3,448	-74,646	24,0	1,1	Colombia, Huila
9563	2019/05/01	10:30:08	6,785	-73,197	146,0	1,8	Los Santos, Santander
9564	2019/05/01	10:33:02	6,352	-73,602	111,0	1,6	Santa Helena del Opón, Santander
9565	2019/05/01	11:45:03	6,594	-73,166	150,0	1,9	San Gil, Santander

N	FECHA	H:M:S	LAT	Lon	Z	M	UBICACIÓN
9566	2019/05/01	12:11:16	9,532	-74,915	68,0	2,2	Córdoba, Bolívar
9567	2019/05/01	13:12:13	1,47	-77,425	0,0	2,1	El Peñol, Nariño
9568	2019/05/01	13:59:50	3,005	-75,97	4,0	2,0	Planadas, Tolima
9569	2019/05/01	14:03:58	6,863	-73,201	149,0	1,9	Zapatoca, Santander
9570	2019/05/01	15:22:08	2,339	-75,588	8,0	1,3	Gigante, Huila
9571	2019/05/01	16:03:52	6,804	-73,152	143,0	2,5	Los Santos, Santander
9572	2019/05/01	16:21:40	6,703	-73,18	140,0	1,9	Villanueva, Santander
9573	2019/05/01	16:29:39	7,486	-73,418	111,0	2,2	Rionegro, Santander
9574	2019/05/01	17:04:51	3,393	-74,558	27,0	2,1	Uribe, Meta
9575	2019/05/01	17:19:38	6,788	-73,117	141,0	1,9	Los Santos, Santander
9576	2019/05/01	19:40:11	2,322	-75,417	21,0	1,3	Gigante, Huila
9577	2019/05/01	20:28:43	6,508	-73,593	107,0	1,8	Santa Helena del Opón, Santander
9578	2019/05/01	20:32:00	3,967	-76,368	116,0	1,5	Yotoco, Valle del Cauca
9579	2019/05/01	21:38:14	6,792	-73,154	143,0	2,0	Los Santos, Santander
9580	2019/05/01	22:23:40	6,799	-73,149	145,0	2,0	Los Santos, Santander
9581	2019/05/01	22:35:06	6,458	-73,718	97,0	2,3	Vélez, Santander
9582	2019/05/01	22:58:27	6,791	-73,099	149,0	2,1	Los Santos, Santander
9583	2019/05/01	23:16:56	9,978	-74,05	20,0	1,2	Ariguani (El Difícil), Magdalena
9584	2019/05/02	00:57:01	6,19	-73,788	92,0	1,6	Bolívar, Santander
9585	2019/05/02	00:59:08	3,301	-78,177	18,0	2,4	Océano Pacífico
9586	2019/05/02	01:06:57	6,783	-73,147	148,0	2,3	Los Santos, Santander
9587	2019/05/02	01:08:45	3,072	-77,738	23,0	1,1	Océano Pacífico
9588	2019/05/02	01:50:46	2,197	-75,628	4,0	1,4	Garzón, Huila
9589	2019/05/02	01:50:55	3,197	-77,907	2,0	1,0	Océano Pacífico
9590	2019/05/02	02:00:48	6,749	-73,167	143,0	1,8	Los Santos, Santander
9591	2019/05/02	02:10:32	3,336	-78,177	21,0	1,3	Océano Pacífico
9592	2019/05/02	02:13:06	6,726	-73,142	149,0	2,0	Jordán, Santander
9593	2019/05/02	02:25:09	6,824	-73,158	121,0	1,6	Los Santos, Santander
9594	2019/05/02	02:43:45	6,793	-73,122	136,0	1,9	Los Santos, Santander
9595	2019/05/02	02:47:59	7,006	-76,795	0,0	1,4	Murindó, Antioquia
9596	2019/05/02	02:54:28	3,013	-75,939	1,0	1,0	Planadas, Tolima
9597	2019/05/02	03:59:16	4,283	-75,903	6,0	1,1	Sevilla, Valle del Cauca
9598	2019/05/02	03:59:56	5,38	-74,441	4,0	1,8	La Palma, Cundinamarca
9599	2019/05/02	04:38:29	3,011	-75,985	0,0	1,3	Planadas, Tolima
9600	2019/05/02	05:01:59	6,85	-73,18	141,0	1,9	Zapatoca, Santander
9601	2019/05/02	05:05:04	3,259	-78,327	31,0	1,7	Océano Pacífico
9602	2019/05/02	05:08:14	10,138	-75,314	6,0	1,8	Arjona, Bolívar
9603	2019/05/02	05:24:06	4,628	-76,185	118,0	1,9	Versalles, Valle del Cauca
9604	2019/05/02	05:27:21	2,005	-75,855	16,0	1,1	Timaná, Huila
9605	2019/05/02	06:02:23	6,738	-73,183	148,0	2,0	Villanueva, Santander
9606	2019/05/02	06:25:14	4,332	-76,23	90,0	1,6	Bolívar, Valle del Cauca
9607	2019/05/02	06:32:18	9,327	-73,287	8,0	1,7	Curumaní, Cesar
9608	2019/05/02	07:21:40	4,761	-76,061	107,0	1,4	Ansermanuevo, Valle del Cauca
9609	2019/05/02	07:33:31	6,792	-73,103	151,0	1,9	Los Santos, Santander

N	FECHA	H:M:S	LAT	LON	Z	M	UBICACIÓN
9610	2019/05/02	07:42:57	8,966	-73,806	25,0	1,4	Tamalameque, Cesar
9611	2019/05/02	07:49:11	6,754	-73,152	149,0	2,0	Los Santos, Santander
9612	2019/05/02	08:03:35	7,181	-75,964	0,0	2,4	Ituango, Antioquia
9613	2019/05/02	08:06:13	6,436	-77,514	11,0	2,9	Océano Pacífico
9614	2019/05/02	09:00:55	10,656	-73,215	111,0	1,7	Valledupar, Cesar
9615	2019/05/02	09:04:19	1,957	-75,928	31,0	1,2	Timaná, Huila
9616	2019/05/02	09:28:41	6,797	-73,135	150,0	2,4	Los Santos, Santander
9617	2019/05/02	09:57:36	6,788	-77,98	13,0	2,1	Océano Pacífico
9618	2019/05/02	10:44:47	6,727	-73,166	148,0	1,6	Villanueva, Santander
9619	2019/05/02	11:23:46	10,662	-73,326	90,0	2,0	Valledupar, Cesar
9620	2019/05/02	11:53:41	2,341	-75,632	22,0	1,3	Gigante, Huila
9621	2019/05/02	12:13:35	8,902	-77,777	62,0	3,0	Panamá-Colombia región fronteriza
9622	2019/05/02	13:09:27	6,904	-73,184	143,0	1,8	Girón, Santander
9623	2019/05/02	13:13:41	6,866	-73,145	155,0	2,2	Los Santos, Santander
9624	2019/05/02	14:09:45	6,806	-73,133	149,0	2,0	Los Santos, Santander
9625	2019/05/02	14:14:48	6,804	-73,056	150,0	2,0	Los Santos, Santander
9626	2019/05/02	14:30:24	6,796	-73,191	145,0	1,9	Los Santos, Santander
9627	2019/05/02	14:53:52	4,52	-78,341	18,0	2,7	Océano Pacífico
9628	2019/05/02	14:57:32	7,404	-73,188	130,0	2,0	Rionegro, Santander
9629	2019/05/02	15:50:12	6,884	-73,475	4,0	2,0	San Vicente de Chucurí, Santander
9630	2019/05/02	15:55:12	4,599	-76,198	4,0	1,4	Versalles, Valle del Cauca
9631	2019/05/02	16:07:19	6,798	-73,177	146,0	2,0	Los Santos, Santander
9632	2019/05/02	16:26:35	6,818	-73,177	145,0	2,0	Los Santos, Santander
9633	2019/05/02	17:05:35	6,816	-73,196	144,0	1,4	Zapatoca, Santander
9634	2019/05/02	17:30:17	5,845	-73,958	4,0	1,3	La Belleza, Santander
9635	2019/05/02	18:30:09	6,821	-73,15	143,0	2,3	Los Santos, Santander
9636	2019/05/02	19:22:39	4,712	-76,195	91,0	1,3	El Cairo, Valle del Cauca
9637	2019/05/02	19:35:55	10,859	-73,013	65,0	1,6	San Juan del Cesar, la Guajira
9638	2019/05/02	19:39:10	6,684	-77,148	12,0	1,9	Bojayá (Bellavista), Chocó
9639	2019/05/02	20:18:45	11,834	-73,392	31,0	2,0	Mar Caribe
9640	2019/05/02	21:06:35	6,772	-73,613	98,0	1,7	El Carmen, Santander
9641	2019/05/03	00:30:14	6,791	-73,165	150,0	2,2	Los Santos, Santander
9642	2019/05/03	00:31:40	8,255	-75,129	12,0	1,6	Ayapel, Córdoba
9643	2019/05/03	00:44:38	6,672	-73,248	142,0	1,4	Barichara, Santander
9644	2019/05/03	00:57:42	2,424	-75,54	15,0	1,4	Gigante, Huila
9645	2019/05/03	01:09:25	5,275	-73,77	140,0	1,2	Cucunubá, Cundinamarca
9646	2019/05/03	01:26:40	6,83	-73,105	141,0	1,6	Los Santos, Santander
9647	2019/05/03	01:30:18	7,594	-74,806	44,0	1,6	El Bagre, Antioquia
9648	2019/05/03	01:52:30	8,34	-72,991	121,0	1,8	Hacarí, Norte de Santander
9649	2019/05/03	02:09:02	6,786	-73,13	125,0	1,6	Los Santos, Santander
9650	2019/05/03	02:24:14	5,568	-73,854	124,0	1,2	Caldas, Boyacá
9651	2019/05/03	02:41:13	6,846	-73,124	143,0	2,1	Los Santos, Santander
9652	2019/05/03	03:22:07	5,783	-73,995	101,0	1,2	Florián, Santander
9653	2019/05/03	03:49:25	4,573	-73,867	5,0	1,3	Choachí, Cundinamarca

N	FECHA	H:M:S	LAT	Lon	Z	M	UBICACIÓN
9654	2019/05/03	03:56:47	3,164	-76,811	121,0	0,8	López, Cauca
9655	2019/05/03	03:59:06	4,494	-76,296	121,0	2,3	El Dovio, Valle del Cauca
9656	2019/05/03	04:10:43	6,842	-73,125	151,0	2,2	Los Santos, Santander
9657	2019/05/03	04:14:38	6,763	-73,208	135,0	1,8	Villanueva, Santander
9658	2019/05/03	04:17:32	6,772	-73,159	147,0	1,7	Los Santos, Santander
9659	2019/05/03	04:58:26	6,766	-73,074	148,0	2,0	Los Santos, Santander
9660	2019/05/03	04:59:40	4,292	-77,875	55,0	1,9	Océano Pacífico
9661	2019/05/03	05:26:19	6,808	-73,152	151,0	2,1	Los Santos, Santander
9662	2019/05/03	05:32:10	5,147	-77,524	30,0	1,8	Océano Pacífico
9663	2019/05/03	05:36:45	6,796	-73,162	146,0	1,8	Los Santos, Santander
9664	2019/05/03	05:39:42	2,277	-75,506	17,0	1,4	Gigante, Huila
9665	2019/05/03	06:07:20	6,794	-73,138	146,0	2,0	Los Santos, Santander
9666	2019/05/03	06:54:51	12,481	-81,533	8,0	1,9	Mar Caribe
9667	2019/05/03	06:57:43	6,8	-73,145	147,0	1,8	Los Santos, Santander
9668	2019/05/03	07:16:33	6,716	-73,134	140,0	1,8	Jordán, Santander
9669	2019/05/03	07:41:51	11,3	-72,518	4,0	1,7	Albania, la Guajira
9670	2019/05/03	07:49:45	6,879	-73,133	155,0	2,2	Los Santos, Santander
9671	2019/05/03	07:55:08	6,774	-73,114	146,0	2,0	Los Santos, Santander
9672	2019/05/03	08:38:47	6,786	-73,12	146,0	2,4	Los Santos, Santander
9673	2019/05/03	08:44:58	6,783	-73,155	150,0	3,7	Los Santos, Santander
9674	2019/05/03	09:01:00	10,372	-73,607	80,0	1,7	Pueblo Bello, Cesar
9675	2019/05/03	09:04:23	6,816	-73,133	142,0	2,1	Los Santos, Santander
9676	2019/05/03	09:16:00	6,755	-73,132	144,0	1,9	Los Santos, Santander
9677	2019/05/03	09:28:38	6,771	-73,076	148,0	2,0	Los Santos, Santander
9678	2019/05/03	09:54:37	6,775	-73,178	145,0	1,8	Los Santos, Santander
9679	2019/05/03	10:19:02	7,118	-72,906	172,0	1,9	Tona, Santander
9680	2019/05/03	10:24:27	4,376	-76,811	50,0	1,9	El Litoral del San Juan (Docordó), Chocó
9681	2019/05/03	11:43:39	6,837	-73,124	142,0	2,0	Los Santos, Santander
9682	2019/05/03	12:18:25	3,004	-76,054	14,0	1,1	Páez (Belalcázar), Cauca
9683	2019/05/03	12:20:52	6,833	-73,15	148,0	2,4	Los Santos, Santander
9684	2019/05/03	12:31:52	6,962	-73,272	20,0	1,7	Betulia, Santander
9685	2019/05/03	13:17:37	1,958	-76,0	3,0	3,1	Pitalito, Huila
9686	2019/05/03	13:22:58	1,964	-76,003	4,0	1,7	Eliás, Huila
9687	2019/05/03	13:27:49	1,957	-76,008	2,0	1,8	Pitalito, Huila
9688	2019/05/03	13:56:22	5,503	-74,871	55,0	1,7	Victoria, Caldas
9689	2019/05/03	15:43:42	7,004	-76,869	19,0	2,1	Carmen del Darién (Curbaradó), Chocó
9690	2019/05/03	16:25:08	5,606	-76,487	46,0	1,4	Lloró, Chocó
9691	2019/05/03	16:30:41	4,501	-75,712	9,0	1,0	Armenia, Quindío
9692	2019/05/03	16:45:57	6,853	-76,164	0,0	1,8	Uramita, Antioquia
9693	2019/05/03	16:53:24	11,315	-74,51	8,0	1,7	Mar Caribe
9694	2019/05/03	17:04:10	3,01	-75,984	0,0	1,3	Planadas, Tolima
9695	2019/05/03	17:37:16	7,372	-75,025	53,0	1,7	Anorí, Antioquia
9696	2019/05/03	19:00:06	6,143	-72,426	0,0	1,9	Chita, Boyacá
9697	2019/05/03	19:31:49	6,792	-73,16	142,0	2,0	Los Santos, Santander
9698	2019/05/03	20:15:02	13,207	-81,207	13,0	2,8	Mar Caribe

N	FECHA	H:M:S	LAT	LON	Z	M	UBICACIÓN
9699	2019/05/03	20:17:23	7,463	-75,108	3,0	1,7	Cáceres, Antioquia
9700	2019/05/03	20:59:35	3,008	-75,983	0,0	1,3	Planadas, Tolima
9701	2019/05/03	21:11:29	6,601	-74,085	74,0	2,2	Cimitarra, Santander
9702	2019/05/03	21:23:07	6,803	-73,143	153,0	3,1	Los Santos, Santander
9703	2019/05/03	22:16:29	7,084	-76,256	35,0	1,4	Dabeiba, Antioquia
9704	2019/05/03	22:24:39	6,895	-74,077	91,0	1,4	Yondó (Casabe), Antioquia
9705	2019/05/03	22:41:00	6,843	-76,174	9,0	2,8	Uramita, Antioquia
9706	2019/05/04	00:03:10	7,061	-77,148	48,0	1,6	Carmen del Darién (Curbaradó), Chocó
9707	2019/05/04	00:31:43	4,662	-73,908	0,0	0,7	La Calera, Cundinamarca
9708	2019/05/04	00:50:50	6,796	-73,132	139,0	1,8	Los Santos, Santander
9709	2019/05/04	01:13:39	3,799	-78,521	12,0	1,5	Océano Pacífico
9710	2019/05/04	01:58:18	7,359	-73,182	131,0	1,6	Rionegro, Santander
9711	2019/05/04	02:09:40	6,814	-73,15	144,0	1,7	Los Santos, Santander
9712	2019/05/04	02:23:40	6,791	-73,166	145,0	1,6	Los Santos, Santander
9713	2019/05/04	02:30:36	6,813	-73,158	149,0	1,9	Los Santos, Santander
9714	2019/05/04	02:36:55	4,929	-75,981	107,0	2,1	Balboa, Risaralda
9715	2019/05/04	02:43:45	4,497	-73,59	1,0	1,2	San Juanito, Meta
9716	2019/05/04	02:45:49	6,828	-73,149	142,0	1,5	Los Santos, Santander
9717	2019/05/04	03:15:54	6,847	-76,648	0,0	1,2	Murindó, Antioquia
9718	2019/05/04	04:01:54	6,778	-73,14	143,0	1,9	Los Santos, Santander
9719	2019/05/04	04:04:28	6,855	-76,141	0,0	1,6	Uramita, Antioquia
9720	2019/05/04	04:24:42	6,789	-73,151	146,0	2,0	Los Santos, Santander
9721	2019/05/04	04:36:06	6,832	-73,16	141,0	1,8	Los Santos, Santander
9722	2019/05/04	05:16:27	5,306	-77,97	16,0	3,0	Océano Pacífico
9723	2019/05/04	05:26:57	10,071	-72,966	0,0	1,6	Agustín Codazzi, Cesar
9724	2019/05/04	05:29:29	6,619	-73,311	163,0	1,5	Galán, Santander
9725	2019/05/04	06:05:41	6,81	-73,15	144,0	1,8	Los Santos, Santander
9726	2019/05/04	06:06:43	10,27	-73,574	87,0	1,3	Valledupar, Cesar
9727	2019/05/04	06:23:56	6,446	-76,608	18,0	1,4	Vigia del Fuerte, Antioquia
9728	2019/05/04	06:29:36	7,072	-75,823	0,0	1,1	Peque, Antioquia
9729	2019/05/04	07:10:11	6,791	-73,132	144,0	1,8	Los Santos, Santander
9730	2019/05/04	07:28:31	6,961	-76,161	0,0	1,6	Uramita, Antioquia
9731	2019/05/04	07:31:20	5,257	-73,77	152,0	1,9	Cucunubá, Cundinamarca
9732	2019/05/04	07:34:53	1,964	-75,998	4,0	1,3	Elías, Huila
9733	2019/05/04	07:44:38	6,757	-73,131	146,0	1,7	Los Santos, Santander
9734	2019/05/04	07:53:30	3,894	-76,191	116,0	1,1	Buga, Valle del Cauca
9735	2019/05/04	08:24:10	4,03	-76,302	21,0	1,3	San Pedro, Valle del Cauca
9736	2019/05/04	08:56:43	6,801	-73,207	145,0	1,7	Zapatoca, Santander
9737	2019/05/04	09:00:16	5,657	-74,051	106,0	1,5	Pauna, Boyacá
9738	2019/05/04	09:44:58	6,758	-73,137	149,0	1,6	Los Santos, Santander
9739	2019/05/04	10:24:07	6,787	-73,188	145,0	1,8	Los Santos, Santander
9740	2019/05/04	10:25:03	6,911	-73,415	117,0	1,7	San Vicente de Chucurí, Santander
9741	2019/05/04	10:52:13	3,891	-78,033	31,0	2,5	Océano Pacífico
9742	2019/05/04	11:55:28	6,79	-73,142	144,0	2,2	Los Santos, Santander

N	FECHA	H:M:S	LAT	LOE	Z	M	UBICACIÓN
9743	2019/05/04	12:43:16	6,936	-73,214	75,0	1,6	Girón, Santander
9744	2019/05/04	13:10:05	7,021	-76,661	8,0	2,0	Carmen del Darién (Curbaradó), Chocó
9745	2019/05/04	13:59:54	5,084	-74,758	30,0	1,0	Honda, Tolima
9746	2019/05/04	14:39:04	2,959	-74,742	4,0	1,7	Uribe, Meta
9747	2019/05/04	15:21:11	6,478	-73,656	103,0	1,8	Santa Helena del Opón, Santander
9748	2019/05/04	15:34:38	6,808	-73,164	151,0	2,5	Los Santos, Santander
9749	2019/05/04	15:56:13	6,798	-73,171	145,0	2,3	Los Santos, Santander
9750	2019/05/04	16:12:55	6,798	-73,156	142,0	2,0	Los Santos, Santander
9751	2019/05/04	17:35:44	7,398	-73,267	126,0	2,1	Rionegro, Santander
9752	2019/05/04	17:46:02	5,888	-73,747	114,0	2,0	Puente Nacional, Santander
9753	2019/05/04	19:03:14	6,776	-73,149	145,0	1,9	Los Santos, Santander
9754	2019/05/04	20:36:05	4,822	-74,82	52,0	1,0	Ambalema, Tolima
9755	2019/05/04	22:25:43	10,265	-73,336	97,0	1,9	Valledupar, Cesar
9756	2019/05/04	22:40:10	4,431	-76,174	110,0	1,7	Roldanillo, Valle del Cauca
9757	2019/05/04	22:46:58	5,61	-74,669	22,0	1,4	La Dorada, Caldas
9758	2019/05/04	22:56:39	6,799	-73,167	142,0	2,0	Los Santos, Santander
9759	2019/05/04	23:14:59	6,747	-73,16	145,0	2,0	Los Santos, Santander
9760	2019/05/04	23:24:30	6,78	-73,186	149,0	1,6	Los Santos, Santander
9761	2019/05/04	23:37:09	4,145	-76,112	152,0	1,7	Bugalagrande, Valle del Cauca
9762	2019/05/04	23:53:25	3,647	-74,19	3,0	2,8	Lejanías, Meta
9763	2019/05/05	00:20:31	1,953	-75,912	11,0	1,4	Timaná, Huila
9764	2019/05/05	00:28:24	8,646	-73,102	130,0	1,7	El Tarra, Norte de Santander
9765	2019/05/05	01:53:53	6,811	-73,132	153,0	2,0	Los Santos, Santander
9766	2019/05/05	02:57:48	6,148	-72,374	20,0	1,3	La Salina, Casanare
9767	2019/05/05	03:23:25	7,238	-74,492	46,0	1,8	Segovia, Antioquia
9768	2019/05/05	03:37:48	6,178	-73,516	133,0	1,7	Aguada, Santander
9769	2019/05/05	04:01:11	6,816	-73,164	140,0	1,5	Los Santos, Santander
9770	2019/05/05	04:04:13	6,835	-73,19	140,0	1,7	Zapatoca, Santander
9771	2019/05/05	04:07:10	3,391	-78,819	15,0	2,2	Océano Pacífico
9772	2019/05/05	04:41:55	6,864	-73,165	154,0	1,8	Los Santos, Santander
9773	2019/05/05	04:46:06	6,853	-76,151	0,0	1,2	Uramita, Antioquia
9774	2019/05/05	05:05:56	4,689	-76,203	99,0	1,5	El Cairo, Valle del Cauca
9775	2019/05/05	05:11:04	6,833	-73,192	148,0	1,6	Zapatoca, Santander
9776	2019/05/05	05:25:59	6,859	-73,189	139,0	1,8	Zapatoca, Santander
9777	2019/05/05	05:34:10	6,897	-73,489	8,0	1,1	San Vicente de Chucurí, Santander
9778	2019/05/05	05:41:06	6,753	-73,152	140,0	1,6	Los Santos, Santander
9779	2019/05/05	06:16:02	8,208	-75,061	12,0	2,4	Ayapel, Córdoba
9780	2019/05/05	06:36:37	6,79	-73,095	153,0	2,7	Los Santos, Santander
9781	2019/05/05	06:38:46	5,898	-73,575	124,0	1,9	Moniquirá, Boyacá
9782	2019/05/05	06:50:04	7,352	-73,192	128,0	1,9	Rionegro, Santander
9783	2019/05/05	06:53:38	6,79	-73,16	150,0	2,0	Los Santos, Santander
9784	2019/05/05	06:56:05	6,829	-73,184	144,0	1,8	Zapatoca, Santander
9785	2019/05/05	07:05:04	6,79	-73,163	151,0	2,2	Los Santos, Santander
9786	2019/05/05	07:11:58	6,289	-73,547	116,0	2,0	Contratación, Santander

N	FECHA	H:M:S	LAT	LON	Z	M	UBICACIÓN
9787	2019/05/05	07:25:15	6,68	-75,995	51,0	1,5	Cañasgordas, Antioquia
9788	2019/05/05	07:32:59	6,787	-73,161	141,0	2,0	Los Santos, Santander
9789	2019/05/05	07:38:29	5,802	-74,373	68,0	1,4	Puerto Boyacá, Boyacá
9790	2019/05/05	07:40:14	6,775	-73,092	142,0	2,3	Los Santos, Santander
9791	2019/05/05	07:49:39	6,63	-75,886	17,0	1,3	Santa Fe de Antioquia, Antioquia
9792	2019/05/05	07:52:51	6,59	-73,078	174,0	1,7	Curití, Santander
9793	2019/05/05	07:59:58	6,787	-73,136	142,0	1,8	Los Santos, Santander
9794	2019/05/05	08:02:18	9,082	-74,011	22,0	1,1	El Banco, Magdalena
9795	2019/05/05	08:11:00	6,898	-73,219	148,0	1,8	Zapatoca, Santander
9796	2019/05/05	08:28:20	4,021	-76,232	45,0	0,8	San Pedro, Valle del Cauca
9797	2019/05/05	08:34:10	8,399	-72,134	0,0	1,7	Venezuela
9798	2019/05/05	09:04:27	5,183	-76,73	64,0	1,8	Istmina, Chocó
9799	2019/05/05	09:06:29	6,634	-73,226	129,0	1,7	Barichara, Santander
9800	2019/05/05	09:25:51	6,822	-76,155	0,0	1,4	Frontino, Antioquia
9801	2019/05/05	10:52:35	6,784	-73,166	147,0	1,9	Los Santos, Santander
9802	2019/05/05	11:07:19	6,646	-73,184	140,0	1,4	Villanueva, Santander
9803	2019/05/05	11:20:46	5,451	-73,784	133,0	1,6	Fúquene, Cundinamarca
9804	2019/05/05	12:02:19	10,708	-73,582	63,0	1,5	Pueblo Bello, Cesar
9805	2019/05/05	12:18:35	5,76	-76,138	46,0	1,4	El Carmen, Chocó
9806	2019/05/05	12:48:14	6,79	-73,092	142,0	2,9	Los Santos, Santander
9807	2019/05/05	13:12:12	6,71	-73,158	132,0	1,7	Villanueva, Santander
9808	2019/05/05	14:27:14	6,783	-73,119	149,0	2,2	Los Santos, Santander
9809	2019/05/05	15:09:08	7,648	-73,22	135,0	1,9	Cáchira, Norte de Santander
9810	2019/05/05	15:21:31	5,652	-74,014	110,0	2,0	Pauna, Boyacá
9811	2019/05/05	15:23:03	5,481	-72,78	0,0	1,9	Aquitania, Boyacá
9812	2019/05/05	16:11:54	8,202	-72,94	25,0	1,4	Sardinata, Norte de Santander
9813	2019/05/05	16:15:49	6,322	-73,59	114,0	1,7	Santa Helena del Opón, Santander
9814	2019/05/05	17:00:35	6,338	-73,548	122,0	1,7	Santa Helena del Opón, Santander
9815	2019/05/05	17:24:28	6,828	-73,156	144,0	2,1	Los Santos, Santander
9816	2019/05/05	18:06:09	1,807	-74,807	4,0	2,7	San Vicente del Caguán, Caquetá
9817	2019/05/05	18:20:16	6,667	-76,057	58,0	1,4	Abriaquí, Antioquia
9818	2019/05/05	19:10:29	6,797	-73,141	144,0	1,9	Los Santos, Santander
9819	2019/05/05	20:38:39	6,812	-73,146	152,0	2,7	Los Santos, Santander
9820	2019/05/05	21:07:21	2,021	-75,82	1,0	2,0	Altamira, Huila
9821	2019/05/05	21:12:45	2,686	-74,99	4,0	1,3	San Vicente del Caguán, Caquetá
9822	2019/05/05	21:26:00	8,767	-72,991	121,0	1,8	El Tarra, Norte de Santander
9823	2019/05/05	21:57:45	6,776	-73,16	137,0	1,7	Los Santos, Santander
9824	2019/05/05	22:04:46	3,452	-74,246	4,0	1,1	Mesetas, Meta
9825	2019/05/05	22:45:04	6,787	-73,129	146,0	2,2	Los Santos, Santander
9826	2019/05/05	23:07:11	6,821	-73,154	147,0	1,9	Los Santos, Santander
9827	2019/05/06	01:17:37	6,026	-73,723	109,0	1,8	Bolívar, Santander
9828	2019/05/06	01:57:02	6,76	-73,178	143,0	1,7	Los Santos, Santander
9829	2019/05/06	02:04:55	6,824	-73,134	144,0	1,7	Los Santos, Santander

N	FECHA	H:M:S	LAT	Lon	Z	M	UBICACIÓN
9830	2019/05/06	02:20:16	6,78	-73,141	142,0	1,8	Los Santos, Santander
9831	2019/05/06	02:23:41	3,688	-76,864	46,0	1,2	Buenaventura, Valle del Cauca
9832	2019/05/06	02:32:31	6,768	-73,14	146,0	1,9	Los Santos, Santander
9833	2019/05/06	02:53:12	6,779	-73,136	148,0	2,3	Los Santos, Santander
9834	2019/05/06	03:01:17	6,255	-73,154	165,0	1,8	Charalá, Santander
9835	2019/05/06	03:16:39	5,27	-73,716	146,0	1,4	Lenguazaque, Cundinamarca
9836	2019/05/06	03:45:41	6,783	-73,156	138,0	1,7	Los Santos, Santander
9837	2019/05/06	03:54:19	6,784	-73,135	134,0	1,7	Los Santos, Santander
9838	2019/05/06	04:13:05	6,809	-73,148	149,0	3,6	Los Santos, Santander
9839	2019/05/06	04:55:13	5,7	-74,592	1,0	1,3	Puerto Salgar, Cundinamarca
9840	2019/05/06	05:41:26	6,808	-73,191	143,0	1,8	Zapatoca, Santander
9841	2019/05/06	05:42:19	5,128	-74,697	30,0	1,0	Guaduas, Cundinamarca
9842	2019/05/06	05:48:31	8,744	-73,519	97,0	1,7	La Gloria, Cesar
9843	2019/05/06	05:57:12	5,255	-73,707	147,0	1,8	Lenguazaque, Cundinamarca
9844	2019/05/06	06:28:50	5,263	-73,711	148,0	2,4	Lenguazaque, Cundinamarca
9845	2019/05/06	06:52:01	1,871	-75,87	43,0	1,0	Suaza, Huila
9846	2019/05/06	07:33:38	3,534	-74,43	4,0	1,6	Uribe, Meta
9847	2019/05/06	08:13:55	5,288	-73,69	140,0	2,0	Lenguazaque, Cundinamarca
9848	2019/05/06	08:39:09	7,167	-73,787	107,0	1,6	Barrancabermeja, Santander
9849	2019/05/06	09:16:10	6,935	-73,146	140,0	1,8	Girón, Santander
9850	2019/05/06	09:33:09	6,69	-73,145	152,0	1,9	Villanueva, Santander
9851	2019/05/06	09:53:23	6,858	-76,561	15,0	1,6	Dabeiba, Antioquia
9852	2019/05/06	09:54:25	6,858	-73,375	125,0	1,6	San Vicente de Chucurí, Santander
9853	2019/05/06	10:13:07	6,73	-73,159	142,0	1,4	Villanueva, Santander
9854	2019/05/06	10:53:47	5,625	-76,724	24,0	1,9	Rio Quito (Paimadó), Chocó
9855	2019/05/06	11:40:48	6,835	-73,244	136,0	2,0	Zapatoca, Santander
9856	2019/05/06	11:52:28	4,648	-76,183	100,0	2,3	Versalles, Valle del Cauca
9857	2019/05/06	12:21:21	7,431	-73,171	131,0	1,9	El Playón, Santander
9858	2019/05/06	14:32:27	7,094	-72,239	4,0	3,6	Toledo, Norte de Santander
9859	2019/05/06	15:11:21	3,937	-76,357	115,0	1,4	Yotoco, Valle del Cauca
9860	2019/05/06	15:41:25	6,784	-73,138	149,0	2,2	Los Santos, Santander
9861	2019/05/06	16:01:13	6,748	-73,156	145,0	1,8	Los Santos, Santander
9862	2019/05/06	16:04:41	6,987	-76,127	31,0	1,3	Dabeiba, Antioquia
9863	2019/05/06	16:08:08	5,145	-74,946	10,0	1,0	Falan, Tolima
9864	2019/05/06	16:21:50	7,103	-72,998	67,0	1,4	Piedecuesta, Santander
9865	2019/05/06	16:55:28	4,32	-76,239	129,0	2,1	Bolívar, Valle del Cauca
9866	2019/05/06	16:58:04	6,98	-71,846	0,0	2,3	Saravena, Arauca
9867	2019/05/06	17:01:21	6,271	-72,325	0,0	2,3	Tame, Arauca
9868	2019/05/06	17:48:20	6,797	-73,137	141,0	1,8	Los Santos, Santander
9869	2019/05/06	18:08:27	6,814	-73,12	146,0	3,1	Los Santos, Santander
9870	2019/05/06	18:16:03	6,831	-73,13	154,0	3,2	Los Santos, Santander
9871	2019/05/06	18:49:33	3,947	-76,138	111,0	2,0	San Pedro, Valle del Cauca
9872	2019/05/06	18:56:32	6,854	-76,305	0,0	4,0	Dabeiba, Antioquia

N	FECHA	H:M:S	LAT	LON	Z	M	UBICACIÓN
9873	2019/05/06	18:59:48	6,814	-76,234	6,0	2,1	Frontino, Antioquia
9874	2019/05/06	19:05:16	6,797	-76,204	0,0	2,3	Frontino, Antioquia
9875	2019/05/06	19:08:58	6,82	-76,22	0,0	1,8	Frontino, Antioquia
9876	2019/05/06	19:13:21	6,818	-76,246	0,0	2,3	Frontino, Antioquia
9877	2019/05/06	19:47:59	6,827	-76,214	0,0	2,0	Frontino, Antioquia
9878	2019/05/06	20:36:41	6,823	-76,199	0,0	1,9	Frontino, Antioquia
9879	2019/05/06	21:53:49	6,822	-76,267	1,0	1,7	Frontino, Antioquia
9880	2019/05/06	22:27:35	4,694	-74,816	10,0	1,2	Venadillo, Tolima
9881	2019/05/06	22:56:05	6,872	-73,275	122,0	3,1	Betulia, Santander
9882	2019/05/06	23:23:03	5,31	-74,736	16,0	1,8	La Dorada, Caldas
9883	2019/05/06	23:30:50	3,435	-76,4	63,0	1,1	Candelaria, Valle del Cauca
9884	2019/05/07	00:12:16	6,862	-73,357	126,0	1,6	San Vicente de Chucurí, Santander
9885	2019/05/07	00:40:16	4,642	-75,521	4,0	1,5	Salento, Quindío
9886	2019/05/07	01:00:04	6,817	-73,182	145,0	1,9	Los Santos, Santander
9887	2019/05/07	01:43:36	6,836	-73,146	149,0	2,7	Los Santos, Santander
9888	2019/05/07	01:55:32	7,903	-74,34	5,0	2,0	Montecristo, Bolívar
9889	2019/05/07	02:02:16	6,754	-73,123	144,0	2,1	Los Santos, Santander
9890	2019/05/07	02:28:58	6,862	-73,347	118,0	1,4	San Vicente de Chucurí, Santander
9891	2019/05/07	02:40:55	6,766	-73,175	143,0	1,5	Los Santos, Santander
9892	2019/05/07	02:50:52	6,83	-73,128	150,0	1,9	Los Santos, Santander
9893	2019/05/07	03:02:05	4,514	-76,162	93,0	1,3	La Unión, Valle del Cauca
9894	2019/05/07	03:53:39	4,735	-76,074	19,0	0,9	Ansermanuevo, Valle del Cauca
9895	2019/05/07	04:06:12	6,082	-73,8	117,0	1,1	El Peñón, Santander
9896	2019/05/07	04:07:01	6,752	-73,091	144,0	1,9	Los Santos, Santander
9897	2019/05/07	04:11:07	6,767	-73,133	146,0	1,8	Los Santos, Santander
9898	2019/05/07	04:20:13	4,36	-76,787	40,0	1,6	El Litoral del San Juan (Docordó), Chocó
9899	2019/05/07	04:28:18	6,852	-73,156	152,0	3,2	Los Santos, Santander
9900	2019/05/07	04:48:07	6,79	-73,124	140,0	2,0	Los Santos, Santander
9901	2019/05/07	05:08:23	7,046	-76,204	11,0	1,3	Dabeiba, Antioquia
9902	2019/05/07	05:48:59	3,46	-76,426	128,0	1,4	Palmira, Valle del Cauca
9903	2019/05/07	05:58:49	6,834	-73,184	148,0	1,6	Zapatoca, Santander
9904	2019/05/07	06:14:52	6,81	-73,167	147,0	1,5	Los Santos, Santander
9905	2019/05/07	06:33:35	7,771	-75,249	2,0	1,4	Cáceres, Antioquia
9906	2019/05/07	07:24:41	6,718	-71,978	0,0	1,8	Fortul, Arauca
9907	2019/05/07	07:52:52	3,087	-76,389	126,0	1,1	Guachene, Cauca
9908	2019/05/07	08:10:26	6,198	-75,047	4,0	1,3	San Carlos, Antioquia
9909	2019/05/07	08:15:55	6,806	-73,163	147,0	1,9	Los Santos, Santander
9910	2019/05/07	08:31:25	6,783	-73,178	150,0	2,0	Los Santos, Santander
9911	2019/05/07	09:08:20	6,79	-73,144	148,0	2,0	Los Santos, Santander
9912	2019/05/07	09:14:42	8,959	-73,677	25,0	1,5	Pailitas, Cesar
9913	2019/05/07	09:45:50	3,908	-76,193	57,0	1,2	Buga, Valle del Cauca
9914	2019/05/07	09:48:50	6,819	-73,154	143,0	1,9	Los Santos, Santander
9915	2019/05/07	09:57:57	6,053	-73,737	110,0	1,7	Vélez, Santander
9916	2019/05/07	10:36:57	6,823	-73,152	146,0	2,7	Los Santos, Santander

N	FECHA	H:M:S	LAT	LOH	Z	M	UBICACIÓN
9917	2019/05/07	10:46:51	6,805	-73,184	145,0	1,5	Los Santos, Santander
9918	2019/05/07	11:59:56	4,215	-76,786	54,0	1,7	El Litoral del San Juan (Docordó), Chocó
9919	2019/05/07	12:20:08	4,069	-76,287	133,0	1,3	Tuluá, Valle del Cauca
9920	2019/05/07	13:33:54	6,773	-73,146	142,0	1,8	Los Santos, Santander
9921	2019/05/07	14:26:35	6,778	-73,146	147,0	2,2	Los Santos, Santander
9922	2019/05/07	14:44:19	6,82	-76,258	0,0	1,7	Frontino, Antioquia
9923	2019/05/07	14:49:33	6,826	-73,083	149,0	2,1	Los Santos, Santander
9924	2019/05/07	14:57:35	6,084	-74,113	74,0	1,7	Sucre, Santander
9925	2019/05/07	15:11:41	5,099	-73,118	12,0	1,8	Campohermoso, Boyacá
9926	2019/05/07	16:31:42	3,295	-76,459	135,0	1,3	Puerto Tejada, Cauca
9927	2019/05/07	17:21:07	6,787	-73,178	146,0	1,6	Los Santos, Santander
9928	2019/05/07	17:45:50	6,802	-73,115	150,0	1,7	Los Santos, Santander
9929	2019/05/07	17:57:52	6,782	-73,135	142,0	1,8	Los Santos, Santander
9930	2019/05/07	18:22:39	6,811	-73,107	146,0	2,1	Los Santos, Santander
9931	2019/05/07	19:24:53	5,252	-73,72	149,0	2,1	Lenguzaque, Cundinamarca
9932	2019/05/07	19:39:11	5,726	-74,847	0,0	0,8	Norcasia, Caldas
9933	2019/05/07	20:14:11	7,437	-73,196	133,0	1,9	Rionegro, Santander
9934	2019/05/07	20:26:25	6,788	-73,129	140,0	2,4	Los Santos, Santander
9935	2019/05/07	20:32:04	5,635	-74,388	85,0	1,8	Yacopí, Cundinamarca
9936	2019/05/07	21:36:13	6,81	-73,112	144,0	2,1	Los Santos, Santander
9937	2019/05/07	21:59:02	4,767	-73,668	0,0	1,2	Junín, Cundinamarca
9938	2019/05/07	22:07:47	6,516	-71,912	4,0	1,8	Tame, Arauca
9939	2019/05/07	22:32:20	4,975	-76,336	90,0	3,5	San José del Palmar, Chocó
9940	2019/05/07	22:45:11	10,511	-73,632	63,0	1,5	Fundación, Magdalena
9941	2019/05/07	23:19:20	6,829	-73,123	151,0	2,6	Los Santos, Santander
9942	2019/05/07	23:23:35	10,77	-73,298	44,0	1,5	Valledupar, Cesar
9943	2019/05/07	23:26:16	3,464	-74,242	3,0	1,6	Mesetas, Meta
9944	2019/05/08	00:01:06	6,826	-73,136	150,0	2,2	Los Santos, Santander
9945	2019/05/08	00:40:31	6,762	-73,158	146,0	1,8	Los Santos, Santander
9946	2019/05/08	00:44:48	6,825	-76,23	0,0	1,2	Frontino, Antioquia
9947	2019/05/08	01:37:58	6,849	-73,146	148,0	2,0	Los Santos, Santander
9948	2019/05/08	02:31:34	6,778	-73,122	158,0	1,4	Los Santos, Santander
9949	2019/05/08	02:35:17	6,793	-73,158	149,0	2,1	Los Santos, Santander
9950	2019/05/08	02:51:59	6,788	-73,157	148,0	2,2	Los Santos, Santander
9951	2019/05/08	03:10:16	6,766	-73,159	139,0	2,0	Los Santos, Santander
9952	2019/05/08	03:12:08	10,008	-72,927	1,0	1,7	Venezuela
9953	2019/05/08	03:36:30	6,819	-73,196	152,0	1,5	Zapatoca, Santander
9954	2019/05/08	03:50:12	8,611	-73,538	94,0	1,6	El Carmen, Norte de Santander
9955	2019/05/08	04:20:49	6,859	-73,118	149,0	3,1	Los Santos, Santander
9956	2019/05/08	04:42:52	6,485	-73,823	36,0	1,3	Landázuri, Santander
9957	2019/05/08	05:01:33	6,771	-73,126	147,0	1,8	Los Santos, Santander
9958	2019/05/08	05:04:37	10,46	-72,78	0,0	1,3	Venezuela
9959	2019/05/08	05:06:28	1,714	-76,589	4,0	0,9	Santa Rosa, Cauca
9960	2019/05/08	05:25:53	8,235	-73,112	147,0	2,2	La Playa, Norte de Santander

N	FECHA	H:M:S	LAT	LON	Z	M	UBICACIÓN
9961	2019/05/08	05:41:22	6,796	-73,11	143,0	1,9	Los Santos, Santander
9962	2019/05/08	05:57:04	3,866	-77,172	42,0	1,6	Buenaventura, Valle del Cauca
9963	2019/05/08	06:28:22	4,702	-77,825	54,0	1,9	Océano Pacífico
9964	2019/05/08	06:31:26	4,728	-77,67	24,0	2,0	Océano Pacífico
9965	2019/05/08	06:47:32	6,788	-73,07	149,0	2,0	Los Santos, Santander
9966	2019/05/08	07:03:42	6,844	-73,15	149,0	1,6	Los Santos, Santander
9967	2019/05/08	07:23:34	6,784	-73,129	141,0	2,0	Los Santos, Santander
9968	2019/05/08	07:24:55	7,296	-72,38	33,0	1,4	Toledo, Norte de Santander
9969	2019/05/08	07:31:36	4,952	-73,18	0,0	1,6	Campohermoso, Boyacá
9970	2019/05/08	08:05:45	6,778	-73,131	142,0	1,6	Los Santos, Santander
9971	2019/05/08	08:15:01	6,76	-73,159	148,0	1,6	Los Santos, Santander
9972	2019/05/08	08:18:41	5,772	-74,227	21,0	0,7	Otanche, Boyacá
9973	2019/05/08	08:27:05	6,68	-73,41	34,0	2,0	El Carmen, Santander
9974	2019/05/08	08:41:02	2,98	-75,996	0,0	1,0	Planadas, Tolima
9975	2019/05/08	08:59:37	6,772	-73,123	149,0	1,7	Los Santos, Santander
9976	2019/05/08	09:17:56	6,772	-73,175	146,0	1,4	Los Santos, Santander
9977	2019/05/08	09:30:35	6,774	-73,126	147,0	1,8	Los Santos, Santander
9978	2019/05/08	09:37:17	9,754	-73,791	80,0	1,3	El Paso, Cesar
9979	2019/05/08	09:39:06	5,255	-73,721	146,0	1,8	Lenguazaque, Cundinamarca
9980	2019/05/08	09:55:15	6,773	-73,172	146,0	1,5	Los Santos, Santander
9981	2019/05/08	10:53:33	6,569	-73,157	167,0	1,8	San Gil, Santander
9982	2019/05/08	11:14:04	2,888	-77,79	79,0	1,9	Océano Pacífico
9983	2019/05/08	11:56:55	6,795	-73,183	145,0	1,6	Los Santos, Santander
9984	2019/05/08	12:04:50	6,26	-73,695	111,0	1,3	Vélez, Santander
9985	2019/05/08	12:27:28	7,114	-76,945	48,0	1,8	Carmen del Darién (Curbaradó), Chocó
9986	2019/05/08	12:49:01	6,822	-76,226	0,0	1,8	Frontino, Antioquia
9987	2019/05/08	13:24:33	2,56	-75,764	3,0	1,7	Tesalia, Huila
9988	2019/05/08	13:40:14	5,284	-73,991	127,0	1,6	San Cayetano, Cundinamarca
9989	2019/05/08	14:04:20	6,745	-73,112	146,0	2,4	Los Santos, Santander
9990	2019/05/08	15:17:05	6,789	-73,232	129,0	1,7	Zapatoca, Santander
9991	2019/05/08	15:51:48	8,986	-74,213	64,0	2,0	Margarita, Bolívar
9992	2019/05/08	15:53:08	7,241	-76,347	0,0	3,3	Mutatá, Antioquia
9993	2019/05/08	17:34:10	7,643	-73,32	122,0	1,7	La Esperanza, Norte de Santander
9994	2019/05/08	17:39:39	6,821	-73,152	148,0	1,9	Los Santos, Santander
9995	2019/05/08	17:58:14	2,561	-75,796	3,0	1,3	Nátaga, Huila
9996	2019/05/08	18:58:55	6,546	-73,585	99,0	1,7	El Carmen, Santander
9997	2019/05/08	20:10:19	7,432	-77,237	13,0	1,8	Riosucio, Chocó
9998	2019/05/08	20:34:55	3,036	-78,252	11,0	1,3	Océano Pacífico
9999	2019/05/08	20:51:26	6,821	-73,16	147,0	2,3	Los Santos, Santander
10000	2019/05/08	20:57:25	6,776	-73,122	148,0	2,0	Los Santos, Santander
10001	2019/05/08	21:25:47	6,003	-75,024	30,0	0,9	San Luis, Antioquia
10002	2019/05/08	21:37:27	6,742	-73,184	154,0	1,9	Villanueva, Santander
10003	2019/05/08	22:38:33	6,799	-73,129	149,0	2,9	Los Santos, Santander
10004	2019/05/08	22:49:59	10,242	-73,123	109,0	2,5	San Diego, Cesar

N	FECHA	H:M:S	LAT	LON	Z	M	UBICACIÓN
10005	2019/05/08	22:54:25	6,807	-73,134	147,0	1,7	Los Santos, Santander
10006	2019/05/08	23:17:30	6,814	-73,129	149,0	2,7	Los Santos, Santander
10007	2019/05/08	23:17:34	3,039	-75,941	1,0	1,7	Planadas, Tolima
10008	2019/05/08	23:25:59	3,046	-75,934	1,0	1,3	Planadas, Tolima
10009	2019/05/08	23:41:43	1,959	-75,898	3,0	1,6	Timaná, Huila
10010	2019/05/08	23:52:41	10,898	-74,145	11,0	1,4	Ciénaga, Magdalena
10011	2019/05/08	23:57:58	3,029	-75,942	0,0	1,2	Planadas, Tolima
10012	2019/05/09	00:21:32	6,834	-73,128	143,0	2,1	Los Santos, Santander
10013	2019/05/09	00:22:50	3,0	-75,997	0,0	1,8	Planadas, Tolima
10014	2019/05/09	00:49:31	7,084	-74,462	38,0	1,4	Remedios, Antioquia
10015	2019/05/09	00:54:46	5,3	-73,62	158,0	1,5	Lenguazaque, Cundinamarca
10016	2019/05/09	01:01:01	6,785	-73,172	146,0	1,5	Los Santos, Santander
10017	2019/05/09	01:21:00	6,787	-73,158	151,0	1,5	Los Santos, Santander
10018	2019/05/09	01:59:27	2,557	-75,759	4,0	1,6	Tesalia, Huila
10019	2019/05/09	02:12:45	2,514	-75,83	0,0	1,2	Páez (Belalcázar), Cauca
10020	2019/05/09	02:40:02	6,745	-73,146	142,0	1,9	Los Santos, Santander
10021	2019/05/09	02:51:41	6,789	-73,134	146,0	1,8	Los Santos, Santander
10022	2019/05/09	02:55:09	6,687	-76,704	3,0	1,7	Murindó, Antioquia
10023	2019/05/09	03:21:01	6,768	-73,198	157,0	1,3	Villanueva, Santander
10024	2019/05/09	03:33:16	6,808	-73,111	143,0	2,0	Los Santos, Santander
10025	2019/05/09	03:38:45	6,782	-73,192	139,0	1,6	Los Santos, Santander
10026	2019/05/09	03:45:49	6,821	-73,325	122,0	1,7	Zapatoca, Santander
10027	2019/05/09	03:54:07	7,229	-75,492	37,0	1,2	Ituango, Antioquia
10028	2019/05/09	03:56:56	6,886	-76,641	0,0	1,3	Murindó, Antioquia
10029	2019/05/09	04:21:18	6,171	-77,438	45,0	1,7	Bahía Solano (Mutis), Chocó
10030	2019/05/09	04:23:03	6,784	-73,193	142,0	1,4	Los Santos, Santander
10031	2019/05/09	04:35:33	6,778	-73,161	146,0	1,6	Los Santos, Santander
10032	2019/05/09	05:28:15	6,791	-73,16	144,0	1,7	Los Santos, Santander
10033	2019/05/09	05:49:22	4,863	-78,249	30,0	2,2	Océano Pacífico
10034	2019/05/09	05:58:34	5,248	-76,511	32,0	1,1	Tadó, Chocó
10035	2019/05/09	05:59:34	6,818	-76,205	0,0	1,4	Frontino, Antioquia
10036	2019/05/09	06:28:44	6,77	-73,152	143,0	1,4	Los Santos, Santander
10037	2019/05/09	06:30:05	6,813	-73,15	144,0	1,4	Los Santos, Santander
10038	2019/05/09	07:12:21	6,572	-73,74	95,0	1,2	Simacota, Santander
10039	2019/05/09	07:15:20	6,768	-73,22	138,0	1,5	Zapatoca, Santander
10040	2019/05/09	07:27:44	6,739	-73,18	137,0	1,4	Villanueva, Santander
10041	2019/05/09	07:32:36	6,789	-73,143	143,0	1,7	Los Santos, Santander
10042	2019/05/09	07:33:50	6,798	-73,142	144,0	1,8	Los Santos, Santander
10043	2019/05/09	07:54:53	7,302	-77,056	23,0	1,5	Riosucio, Chocó
10044	2019/05/09	08:32:39	4,017	-76,094	135,0	1,2	Tuluá, Valle del Cauca
10045	2019/05/09	08:37:11	6,762	-73,075	150,0	1,5	Los Santos, Santander
10046	2019/05/09	08:57:00	6,81	-73,195	141,0	1,2	Zapatoca, Santander
10047	2019/05/09	09:42:26	6,791	-73,14	146,0	1,8	Los Santos, Santander
10048	2019/05/09	10:47:33	6,84	-73,152	148,0	1,2	Los Santos, Santander
10049	2019/05/09	10:55:58	6,113	-74,071	81,0	1,1	Sucre, Santander

N	FECHA	H:M:S	LAT	LON	Z	M	UBICACIÓN
10050	2019/05/09	10:59:37	3,683	-76,094	159,0	2,0	El Cerrito, Valle del Cauca
10051	2019/05/09	11:03:00	6,852	-76,298	0,0	2,0	Dabeiba, Antioquia
10052	2019/05/09	11:47:37	3,362	-76,509	125,0	1,3	Cali, Valle del Cauca
10053	2019/05/09	11:57:37	5,323	-72,81	0,0	1,7	Chámeza, Casanare
10054	2019/05/09	12:57:21	8,661	-73,578	103,0	2,6	La Gloria, Cesar
10055	2019/05/09	13:37:33	6,797	-73,165	141,0	1,8	Los Santos, Santander
10056	2019/05/09	13:52:11	6,817	-73,189	147,0	1,4	Zapatoca, Santander
10057	2019/05/09	14:49:59	9,503	-73,208	117,0	1,9	La Jagua de Ibirico, Cesar
10058	2019/05/09	15:13:56	2,53	-79,035	28,0	2,2	Océano Pacífico
10059	2019/05/09	15:58:08	4,796	-76,147	87,0	1,9	El Cairo, Valle del Cauca
10060	2019/05/09	16:13:48	6,769	-73,21	144,0	1,8	Villanueva, Santander
10061	2019/05/09	16:44:11	7,246	-77,007	29,0	1,7	Riosucio, Chocó
10062	2019/05/09	16:57:30	4,593	-74,964	19,0	0,9	Alvarado, Tolima
10063	2019/05/09	17:19:55	9,638	-73,572	0,0	1,1	El Paso, Cesar
10064	2019/05/09	18:43:14	3,446	-74,364	0,0	1,8	Uribe, Meta
10065	2019/05/09	19:20:26	11,279	-73,577	5,0	1,5	Mar Caribe
10066	2019/05/09	20:21:31	6,798	-73,208	142,0	1,7	Zapatoca, Santander
10067	2019/05/09	20:54:03	11,954	-70,665	10,0	3,2	Cerca a la costa de Venezuela
10068	2019/05/09	21:04:23	6,791	-73,159	146,0	1,8	Los Santos, Santander
10069	2019/05/09	21:12:46	4,302	-75,176	3,0	0,8	Rovira, Tolima
10070	2019/05/09	21:13:40	4,339	-75,278	41,0	0,9	Rovira, Tolima
10071	2019/05/09	21:36:59	9,064	-74,062	12,0	1,5	El Banco, Magdalena
10072	2019/05/09	23:01:29	6,766	-73,141	146,0	2,3	Los Santos, Santander
10073	2019/05/09	23:26:01	6,771	-73,084	144,0	1,9	Los Santos, Santander
10074	2019/05/09	23:39:43	3,036	-75,936	0,0	1,1	Planadas, Tolima
10075	2019/05/09	23:47:51	6,485	-73,497	122,0	1,8	Simacota, Santander
10076	2019/05/10	00:18:30	6,798	-73,153	140,0	2,0	Los Santos, Santander
10077	2019/05/10	02:15:13	6,805	-73,097	138,0	2,2	Los Santos, Santander
10078	2019/05/10	02:35:46	6,824	-73,103	142,0	2,0	Los Santos, Santander
10079	2019/05/10	02:41:05	6,719	-73,605	110,0	1,9	El Carmen, Santander
10080	2019/05/10	02:44:51	5,516	-74,517	27,0	1,1	Caparrapí, Cundinamarca
10081	2019/05/10	02:56:14	6,829	-73,164	147,0	2,6	Los Santos, Santander
10082	2019/05/10	02:59:51	5,197	-74,614	13,0	0,9	Guaduas, Cundinamarca
10083	2019/05/10	03:25:52	6,762	-73,184	137,0	1,9	Los Santos, Santander
10084	2019/05/10	03:52:33	6,823	-73,118	145,0	2,3	Los Santos, Santander
10085	2019/05/10	03:55:18	6,76	-73,122	143,0	2,2	Los Santos, Santander
10086	2019/05/10	04:07:53	5,714	-74,408	28,0	1,1	Yacopí, Cundinamarca
10087	2019/05/10	04:09:03	5,299	-76,358	82,0	2,0	Tadó, Chocó
10088	2019/05/10	04:51:55	6,531	-73,566	105,0	1,2	Simacota, Santander
10089	2019/05/10	04:57:13	5,209	-77,762	31,0	2,5	Océano Pacífico
10090	2019/05/10	05:05:07	6,828	-73,166	147,0	1,6	Los Santos, Santander
10091	2019/05/10	05:30:56	6,816	-73,188	143,0	1,4	Zapatoca, Santander
10092	2019/05/10	05:55:25	6,844	-73,169	147,0	2,3	Zapatoca, Santander
10093	2019/05/10	06:29:10	9,796	-72,904	0,0	1,4	Venezuela

N	FECHA	H:M:S	LAT	Lon	Z	M	UBICACIÓN
10094	2019/05/10	06:31:01	6,922	-76,507	11,0	1,3	Dabeiba, Antioquia
10095	2019/05/10	06:35:03	6,012	-73,748	117,0	1,3	Bolívar, Santander
10096	2019/05/10	07:14:05	11,858	-72,703	16,0	1,7	Mar Caribe
10097	2019/05/10	07:30:14	7,422	-73,167	126,0	1,4	Rionegro, Santander
10098	2019/05/10	07:38:01	5,208	-74,7	10,0	0,7	Guaduas, Cundinamarca
10099	2019/05/10	07:59:24	6,386	-73,601	105,0	1,0	Santa Helena del Opón, Santander
10100	2019/05/10	08:01:56	6,794	-73,167	144,0	1,7	Los Santos, Santander
10101	2019/05/10	08:12:35	6,79	-73,162	141,0	1,9	Los Santos, Santander
10102	2019/05/10	08:17:46	7,441	-73,191	127,0	1,8	El Playón, Santander
10103	2019/05/10	08:20:28	4,613	-74,978	21,0	1,1	Alvarado, Tolima
10104	2019/05/10	08:25:07	9,152	-72,925	157,0	1,8	Venezuela
10105	2019/05/10	08:37:15	6,763	-73,113	139,0	1,5	Los Santos, Santander
10106	2019/05/10	08:39:34	6,377	-73,537	105,0	1,0	Santa Helena del Opón, Santander
10107	2019/05/10	08:47:31	6,752	-73,159	142,0	1,4	Los Santos, Santander
10108	2019/05/10	08:52:13	1,953	-75,912	4,0	2,3	Timaná, Huila
10109	2019/05/10	09:04:56	6,09	-73,628	117,0	1,6	Chipatá, Santander
10110	2019/05/10	09:11:30	7,069	-73,327	119,0	1,3	Girón, Santander
10111	2019/05/10	09:25:48	5,969	-73,7	113,0	2,2	Guavatá, Santander
10112	2019/05/10	09:51:17	10,231	-73,639	41,0	1,4	Valledupar, Cesar
10113	2019/05/10	09:58:06	6,838	-73,172	146,0	2,4	Zapatoca, Santander
10114	2019/05/10	10:14:25	4,63	-75,102	7,0	1,0	Anzoátegui, Tolima
10115	2019/05/10	11:22:40	9,932	-73,135	124,0	1,9	Agustín Codazzi, Cesar
10116	2019/05/10	11:25:13	6,768	-73,174	140,0	1,4	Los Santos, Santander
10117	2019/05/10	11:27:38	6,818	-73,193	145,0	1,4	Zapatoca, Santander
10118	2019/05/10	11:31:39	7,445	-73,314	118,0	2,5	Rionegro, Santander
10119	2019/05/10	11:34:09	6,754	-73,124	138,0	1,6	Los Santos, Santander
10120	2019/05/10	13:48:47	6,815	-73,13	147,0	2,1	Los Santos, Santander
10121	2019/05/10	13:57:09	5,286	-74,912	5,0	1,0	Mariquita, Tolima
10122	2019/05/10	15:36:13	4,145	-76,156	150,0	1,3	Andalucía, Valle del Cauca
10123	2019/05/10	16:23:13	6,782	-73,145	142,0	1,9	Los Santos, Santander
10124	2019/05/10	16:29:10	6,822	-73,192	144,0	2,1	Zapatoca, Santander
10125	2019/05/10	17:44:00	6,166	-73,524	128,0	1,7	Aguada, Santander
10126	2019/05/10	18:02:02	4,634	-77,975	39,0	2,0	Océano Pacífico
10127	2019/05/10	18:19:59	6,794	-73,155	145,0	2,2	Los Santos, Santander
10128	2019/05/10	18:29:50	2,289	-79,37	10,0	2,2	Océano Pacífico
10129	2019/05/10	18:45:56	6,775	-73,161	143,0	1,8	Los Santos, Santander
10130	2019/05/10	19:07:42	6,809	-73,161	141,0	2,4	Los Santos, Santander
10131	2019/05/10	20:03:11	5,878	-73,685	123,0	1,8	Puente Nacional, Santander
10132	2019/05/10	20:05:30	6,799	-73,148	147,0	2,1	Los Santos, Santander
10133	2019/05/10	21:02:05	6,799	-73,11	148,0	2,0	Los Santos, Santander
10134	2019/05/10	21:18:23	6,836	-73,152	150,0	2,5	Los Santos, Santander
10135	2019/05/10	21:40:52	6,818	-73,126	147,0	3,0	Los Santos, Santander
10136	2019/05/10	21:44:20	11,099	-72,718	0,0	1,5	Hato Nuevo, la Guajira
10137	2019/05/10	21:49:23	2,116	-75,661	15,0	1,1	Garzón, Huila
10138	2019/05/10	22:15:56	5,934	-74,394	80,0	1,5	Puerto Boyacá, Boyacá

N	FECHA	H:M:S	LAT	LON	Z	M	UBICACIÓN
10139	2019/05/10	22:43:23	5,069	-77,477	22,0	1,8	Océano Pacífico
10140	2019/05/10	23:11:45	6,802	-73,164	148,0	1,5	Los Santos, Santander
10141	2019/05/10	23:12:00	11,078	-73,583	18,0	1,7	Dibulla, la Guajira
10142	2019/05/10	23:28:16	6,511	-73,49	110,0	2,2	Simacota, Santander
10143	2019/05/10	23:42:27	6,796	-73,18	142,0	1,6	Los Santos, Santander
10144	2019/05/11	00:12:54	6,843	-76,231	0,0	1,6	Frontino, Antioquia
10145	2019/05/11	00:25:59	6,75	-76,719	16,0	1,6	Murindó, Antioquia
10146	2019/05/11	00:41:53	4,437	-75,619	7,0	0,8	Calarcá, Quindío
10147	2019/05/11	00:45:20	6,834	-73,116	140,0	1,7	Los Santos, Santander
10148	2019/05/11	00:53:45	6,783	-73,183	153,0	1,5	Los Santos, Santander
10149	2019/05/11	01:15:57	6,834	-73,08	145,0	1,8	Los Santos, Santander
10150	2019/05/11	02:28:41	5,332	-76,564	51,0	1,1	Cértegui, Chocó
10151	2019/05/11	02:49:35	6,768	-73,106	138,0	1,8	Los Santos, Santander
10152	2019/05/11	02:56:10	3,645	-74,348	1,0	1,1	Uribe, Meta
10153	2019/05/11	03:25:29	7,42	-73,188	131,0	1,6	El Playón, Santander
10154	2019/05/11	03:47:57	1,234	-76,977	16,0	1,1	Buesaco, Nariño
10155	2019/05/11	04:02:53	3,669	-76,754	24,0	1,1	Dagua, Valle del Cauca
10156	2019/05/11	04:15:06	6,816	-73,139	140,0	1,7	Los Santos, Santander
10157	2019/05/11	04:27:45	6,782	-73,112	148,0	3,4	Los Santos, Santander
10158	2019/05/11	04:40:34	6,379	-76,158	21,0	0,9	Urrao, Antioquia
10159	2019/05/11	04:41:42	6,77	-73,162	151,0	2,0	Los Santos, Santander
10160	2019/05/11	04:42:13	3,742	-77,225	63,0	2,3	Océano Pacífico
10161	2019/05/11	05:14:05	6,778	-73,153	142,0	1,7	Los Santos, Santander
10162	2019/05/11	05:32:07	4,084	-75,571	5,0	1,2	Roncesvalles, Tolima
10163	2019/05/11	05:38:24	2,062	-76,786	0,0	0,4	La Vega, Cauca
10164	2019/05/11	05:55:06	6,794	-73,167	150,0	1,6	Los Santos, Santander
10165	2019/05/11	05:56:27	8,511	-76,864	54,0	1,6	Mar Caribe
10166	2019/05/11	06:42:42	6,773	-73,138	145,0	1,8	Los Santos, Santander
10167	2019/05/11	07:03:45	2,023	-75,918	4,0	1,0	Elías, Huila
10168	2019/05/11	07:12:18	6,768	-73,089	150,0	1,9	Los Santos, Santander
10169	2019/05/11	07:20:07	3,081	-75,922	6,0	1,1	Planadas, Tolima
10170	2019/05/11	07:22:30	9,003	-73,707	2,0	3,3	Tamalameque, Cesar
10171	2019/05/11	07:58:13	2,371	-75,372	18,0	1,3	Algeciras, Huila
10172	2019/05/11	08:11:02	7,156	-76,164	0,0	2,1	Ituango, Antioquia
10173	2019/05/11	08:14:21	7,11	-76,148	0,0	1,0	Dabeiba, Antioquia
10174	2019/05/11	08:28:56	2,484	-75,376	17,0	1,3	Algeciras, Huila
10175	2019/05/11	09:32:24	6,932	-74,62	8,0	1,0	Remedios, Antioquia
10176	2019/05/11	09:56:46	6,915	-73,138	149,0	4,3	Girón, Santander
10177	2019/05/11	10:03:57	6,814	-73,156	140,0	1,5	Los Santos, Santander
10178	2019/05/11	10:14:52	7,382	-78,053	4,0	2,4	Panama
10179	2019/05/11	10:20:20	6,776	-73,109	148,0	1,6	Los Santos, Santander
10180	2019/05/11	11:06:03	2,446	-75,626	18,0	0,9	Tesalia, Huila
10181	2019/05/11	11:11:04	6,758	-73,184	142,0	1,6	Los Santos, Santander
10182	2019/05/11	11:26:26	10,998	-73,63	16,0	1,4	Dibulla, la Guajira
10183	2019/05/11	11:48:29	7,458	-73,182	132,0	1,8	El Playón, Santander
10184	2019/05/11	12:22:32	10,243	-73,332	99,0	1,6	Valledupar, Cesar

N	FECHA	H:M:S	LAT	LOH	Z	M	UBICACIÓN
10185	2019/05/11	12:36:38	6,734	-73,184	146,0	1,8	Villanueva, Santander
10186	2019/05/11	13:06:26	7,494	-73,321	122,0	1,8	El Playón, Santander
10187	2019/05/11	13:13:11	6,795	-73,16	141,0	1,5	Los Santos, Santander
10188	2019/05/11	14:31:02	4,146	-76,887	87,0	1,7	El Litoral del San Juan (Docordó), Chocó
10189	2019/05/11	14:40:27	6,833	-73,143	149,0	2,5	Los Santos, Santander
10190	2019/05/11	14:40:49	2,464	-76,499	4,0	0,7	Popayán, Cauca
10191	2019/05/11	15:18:56	6,83	-73,256	142,0	1,8	Zapatoca, Santander
10192	2019/05/11	15:42:37	7,753	-73,75	47,0	1,8	San Martín, Cesar
10193	2019/05/11	16:01:34	6,822	-73,196	148,0	1,6	Zapatoca, Santander
10194	2019/05/11	16:08:50	6,798	-73,133	142,0	2,0	Los Santos, Santander
10195	2019/05/11	16:40:32	6,812	-73,064	140,0	2,0	Los Santos, Santander
10196	2019/05/11	16:51:49	3,375	-74,659	24,0	1,4	Colombia, Huila
10197	2019/05/11	17:16:25	6,474	-73,124	178,0	2,2	Páramo, Santander
10198	2019/05/11	17:20:44	5,302	-73,741	151,0	2,0	Lenguazaque, Cundinamarca
10199	2019/05/11	18:07:37	11,228	-72,799	62,0	1,5	Riohacha, la Guajira
10200	2019/05/11	18:08:33	6,782	-73,186	145,0	1,8	Los Santos, Santander
10201	2019/05/11	19:05:18	3,377	-74,644	26,0	1,0	Colombia, Huila
10202	2019/05/11	19:19:37	2,406	-75,426	4,0	1,5	Algeciras, Huila
10203	2019/05/11	19:32:33	6,783	-73,172	151,0	1,9	Los Santos, Santander
10204	2019/05/11	19:49:22	5,714	-75,653	57,0	0,9	Valparaiso, Antioquia
10205	2019/05/11	20:41:40	5,631	-74,382	82,0	1,9	Yacopí, Cundinamarca
10206	2019/05/11	20:57:00	6,778	-73,182	141,0	1,9	Los Santos, Santander
10207	2019/05/11	21:05:34	3,459	-78,855	22,0	2,0	Océano Pacifico
10208	2019/05/11	22:02:00	2,054	-75,762	29,0	1,0	Altamira, Huila
10209	2019/05/11	22:36:43	6,812	-73,138	146,0	2,1	Los Santos, Santander
10210	2019/05/11	23:21:48	7,172	-73,592	106,0	2,0	Barrancabermeja, Santander
10211	2019/05/11	23:29:06	10,499	-73,532	70,0	1,5	Pueblo Bello, Cesar
10212	2019/05/11	23:57:05	6,612	-73,593	104,0	1,7	El Carmen, Santander
10213	2019/05/12	00:03:03	6,789	-73,16	150,0	1,8	Los Santos, Santander
10214	2019/05/12	00:21:53	6,826	-73,132	151,0	2,6	Los Santos, Santander
10215	2019/05/12	01:06:12	4,358	-76,707	0,0	1,3	El Litoral del San Juan (Docordó), Chocó
10216	2019/05/12	01:27:41	6,8	-73,13	144,0	1,9	Los Santos, Santander
10217	2019/05/12	01:38:55	5,428	-73,754	142,0	2,4	Fúquene, Cundinamarca
10218	2019/05/12	02:46:40	5,068	-76,362	0,0	1,3	San José del Palmar, Chocó
10219	2019/05/12	03:13:58	5,812	-74,216	22,0	1,4	Otanche, Boyacá
10220	2019/05/12	03:18:34	6,774	-73,152	143,0	1,6	Los Santos, Santander
10221	2019/05/12	03:19:21	4,444	-76,358	126,0	1,9	Bolívar, Valle del Cauca
10222	2019/05/12	03:20:25	4,054	-76,718	42,0	1,0	El Litoral del San Juan (Docordó), Chocó
10223	2019/05/12	03:24:58	2,361	-76,063	4,0	1,2	La Plata, Huila
10224	2019/05/12	04:06:02	2,012	-75,926	30,0	0,9	Eliás, Huila
10225	2019/05/12	04:48:11	7,888	-73,248	122,0	1,9	Ábrego, Norte de Santander
10226	2019/05/12	05:32:55	6,96	-73,218	141,0	1,7	Girón, Santander
10227	2019/05/12	05:49:51	6,786	-73,084	148,0	1,9	Los Santos, Santander
10228	2019/05/12	05:52:34	6,803	-73,122	148,0	2,0	Los Santos, Santander

N	FECHA	H:M:S	LAT	LON	Z	M	UBICACIÓN
10229	2019/05/12	06:14:34	1,979	-75,888	17,0	0,8	Timaná, Huila
10230	2019/05/12	06:25:48	7,734	-76,848	39,0	1,2	Turbo, Antioquia
10231	2019/05/12	06:39:48	7,085	-73,384	135,0	1,5	Girón, Santander
10232	2019/05/12	06:47:29	2,509	-75,53	4,0	1,8	Gigante, Huila
10233	2019/05/12	06:56:04	6,751	-73,13	147,0	1,7	Los Santos, Santander
10234	2019/05/12	07:01:45	6,507	-76,727	12,0	1,1	Vigia del Fuerte, Antioquia
10235	2019/05/12	07:08:30	6,802	-73,164	149,0	1,8	Los Santos, Santander
10236	2019/05/12	07:17:20	2,192	-75,558	19,0	1,1	Garzón, Huila
10237	2019/05/12	07:28:09	3,921	-74,104	2,0	4,4	Cubarral, Meta
10238	2019/05/12	07:40:27	4,069	-74,084	27,0	1,2	Gutiérrez, Cundinamarca
10239	2019/05/12	07:46:46	3,916	-74,15	14,0	1,1	Cubarral, Meta
10240	2019/05/12	08:11:09	4,413	-75,678	4,0	0,4	Córdoba, Quindío
10241	2019/05/12	08:16:57	6,836	-73,119	145,0	2,1	Los Santos, Santander
10242	2019/05/12	08:53:19	7,456	-73,18	133,0	2,7	El Playón, Santander
10243	2019/05/12	09:11:21	6,794	-73,162	142,0	1,7	Los Santos, Santander
10244	2019/05/12	09:15:29	4,224	-76,784	51,0	1,7	El Litoral del San Juan (Docordó), Chocó
10245	2019/05/12	09:29:16	1,68	-78,728	57,0	2,0	Tumaco, Nariño
10246	2019/05/12	10:14:27	6,82	-73,137	145,0	2,0	Los Santos, Santander
10247	2019/05/12	10:50:04	6,793	-72,975	149,0	1,9	Piedecuesta, Santander
10248	2019/05/12	11:06:43	4,437	-75,679	10,0	0,9	Calarcá, Quindío
10249	2019/05/12	11:15:37	10,737	-73,278	81,0	1,8	Valledupar, Cesar
10250	2019/05/12	12:40:49	2,398	-75,549	22,0	1,3	Gigante, Huila
10251	2019/05/12	13:17:24	2,932	-74,794	5,0	1,8	Uribe, Meta
10252	2019/05/12	13:50:35	5,752	-74,794	3,0	0,9	Sonsón, Antioquia
10253	2019/05/12	13:58:48	3,372	-74,387	59,0	1,3	Uribe, Meta
10254	2019/05/12	13:59:09	1,923	-76,033	18,0	1,3	Pitalito, Huila
10255	2019/05/12	14:22:37	7,369	-76,51	17,0	1,5	Mutatá, Antioquia
10256	2019/05/12	15:17:41	6,809	-73,168	155,0	1,8	Los Santos, Santander
10257	2019/05/12	15:22:33	6,761	-73,127	149,0	2,1	Los Santos, Santander
10258	2019/05/12	15:45:33	2,938	-74,778	4,0	3,2	Uribe, Meta
10259	2019/05/12	15:59:38	3,746	-77,046	41,0	1,2	Buenaventura, Valle del Cauca
10260	2019/05/12	17:18:37	6,82	-73,182	137,0	1,8	Los Santos, Santander
10261	2019/05/12	17:23:17	6,756	-73,131	149,0	1,9	Los Santos, Santander
10262	2019/05/12	17:43:45	6,855	-73,134	146,0	2,0	Los Santos, Santander
10263	2019/05/12	18:40:11	7,341	-76,936	22,0	2,2	Riosucio, Chocó
10264	2019/05/12	19:36:12	4,426	-76,57	55,0	2,4	Sipí, Chocó
10265	2019/05/12	20:52:19	4,896	-78,112	20,0	2,2	Océano Pacífico
10266	2019/05/12	21:10:27	2,65	-79,475	6,0	2,2	Océano Pacífico
10267	2019/05/12	21:15:07	6,801	-73,174	146,0	1,6	Los Santos, Santander
10268	2019/05/12	21:40:32	6,782	-73,179	145,0	2,2	Los Santos, Santander
10269	2019/05/12	21:48:25	6,81	-73,169	144,0	1,9	Los Santos, Santander
10270	2019/05/12	22:27:46	6,812	-73,174	141,0	1,4	Los Santos, Santander
10271	2019/05/12	22:30:10	6,827	-73,566	102,0	1,3	San Vicente de Chucurí, Santander
10272	2019/05/13	00:05:42	6,803	-73,189	139,0	1,6	Los Santos, Santander

N	FECHA	H:M:S	LAT	LOH	Z	M	UBICACIÓN
10273	2019/05/13	00:13:48	6,137	-73,689	106,0	1,8	Vélez, Santander
10274	2019/05/13	00:49:07	6,779	-73,147	148,0	1,8	Los Santos, Santander
10275	2019/05/13	01:52:07	6,806	-73,184	141,0	1,8	Los Santos, Santander
10276	2019/05/13	02:02:35	6,132	-74,961	39,0	1,0	San Carlos, Antioquia
10277	2019/05/13	03:09:25	4,204	-75,886	57,0	1,6	Sevilla, Valle del Cauca
10278	2019/05/13	03:26:45	6,833	-73,131	137,0	1,7	Los Santos, Santander
10279	2019/05/13	03:28:45	1,924	-76,045	4,0	1,7	Pitalito, Huila
10280	2019/05/13	03:38:32	6,737	-73,184	142,0	1,6	Villanueva, Santander
10281	2019/05/13	05:09:45	7,018	-75,27	7,0	1,6	Campamento, Antioquia
10282	2019/05/13	05:26:21	6,797	-73,119	140,0	1,5	Los Santos, Santander
10283	2019/05/13	05:43:50	7,166	-73,102	87,0	1,2	Bucaramanga, Santander
10284	2019/05/13	06:02:24	6,812	-73,158	150,0	2,0	Los Santos, Santander
10285	2019/05/13	06:10:34	4,701	-75,342	4,0	0,6	Anzoátegui, Tolima
10286	2019/05/13	06:24:27	6,822	-73,184	146,0	1,8	Zapatoca, Santander
10287	2019/05/13	06:56:28	7,06	-73,328	4,0	1,2	Girón, Santander
10288	2019/05/13	07:23:13	3,942	-76,222	120,0	2,0	San Pedro, Valle del Cauca
10289	2019/05/13	07:34:22	6,818	-73,198	135,0	1,7	Zapatoca, Santander
10290	2019/05/13	08:22:00	7,645	-75,126	4,0	1,3	Cáceres, Antioquia
10291	2019/05/13	08:38:15	7,345	-72,2	0,0	1,7	Toledo, Norte de Santander
10292	2019/05/13	08:53:49	6,799	-73,131	137,0	1,8	Los Santos, Santander
10293	2019/05/13	09:03:18	2,604	-76,624	5,0	0,6	Cajibío, Cauca
10294	2019/05/13	09:04:49	6,862	-73,113	138,0	1,7	Los Santos, Santander
10295	2019/05/13	09:37:39	6,839	-73,153	147,0	2,6	Los Santos, Santander
10296	2019/05/13	09:47:51	10,372	-72,86	15,0	1,3	Venezuela
10297	2019/05/13	10:15:03	6,153	-74,964	30,0	0,5	San Carlos, Antioquia
10298	2019/05/13	10:36:05	7,021	-73,283	0,0	1,1	Girón, Santander
10299	2019/05/13	10:51:52	6,802	-73,113	144,0	2,0	Los Santos, Santander
10300	2019/05/13	11:09:09	2,199	-75,554	18,0	1,2	Garzón, Huila
10301	2019/05/13	11:33:25	3,022	-75,948	4,0	1,1	Planadas, Tolima
10302	2019/05/13	11:47:16	6,777	-73,156	135,0	1,8	Los Santos, Santander
10303	2019/05/13	12:32:13	6,837	-73,132	146,0	1,6	Los Santos, Santander
10304	2019/05/13	12:58:30	6,811	-73,116	151,0	2,1	Los Santos, Santander
10305	2019/05/13	13:15:05	0,756	-77,925	8,0	3,0	Área de influencia Volcán Chiles
10306	2019/05/13	13:21:03	0,774	-77,915	8,0	2,9	Área de influencia Volcán Chiles
10307	2019/05/13	13:36:19	9,097	-77,393	9,0	1,8	Cerca a la costa norte de Colombia
10308	2019/05/13	14:09:59	4,971	-77,319	51,0	3,4	Bajo Baudó (Pizarro), Chocó
10309	2019/05/13	14:51:10	6,81	-73,126	151,0	2,3	Los Santos, Santander
10310	2019/05/13	14:56:28	4,314	-76,065	87,0	1,1	Zarzal, Valle del Cauca
10311	2019/05/13	16:40:56	3,739	-76,691	29,0	1,3	Dagua, Valle del Cauca
10312	2019/05/13	17:21:10	4,766	-76,193	94,0	1,2	El Cairo, Valle del Cauca
10313	2019/05/13	17:45:35	6,794	-73,11	153,0	2,4	Los Santos, Santander
10314	2019/05/13	17:58:59	6,798	-73,144	147,0	2,2	Los Santos, Santander
10315	2019/05/13	18:00:13	0,737	-77,928	8,0	4,2	Área de influencia Volcán Chiles

N	FECHA	H:M:S	LAT	LON	Z	M	UBICACIÓN
10316	2019/05/13	18:06:05	13,261	-81,175	14,0	2,3	Mar Caribe
10317	2019/05/13	19:02:09	2,932	-74,794	6,0	1,7	Uribe, Meta
10318	2019/05/13	19:33:45	6,814	-73,169	148,0	2,3	Los Santos, Santander
10319	2019/05/13	20:22:59	1,787	-77,304	13,0	1,2	Mercaderes, Cauca
10320	2019/05/13	21:21:22	6,806	-73,141	143,0	2,1	Los Santos, Santander
10321	2019/05/13	21:56:38	6,82	-73,205	143,0	1,7	Zapatoca, Santander
10322	2019/05/13	23:38:55	6,832	-73,188	132,0	1,5	Zapatoca, Santander
10323	2019/05/13	23:58:54	6,642	-72,986	130,0	1,9	Curití, Santander
10324	2019/05/14	00:54:19	3,58	-74,42	20,0	1,3	Uribe, Meta
10325	2019/05/14	01:06:47	6,799	-73,132	145,0	2,5	Los Santos, Santander
10326	2019/05/14	01:19:34	6,795	-73,156	142,0	1,9	Los Santos, Santander
10327	2019/05/14	01:56:36	6,696	-76,615	0,0	1,5	Murindó, Antioquia
10328	2019/05/14	02:25:44	4,367	-76,299	112,0	1,5	Bolívar, Valle del Cauca
10329	2019/05/14	03:40:41	6,565	-73,499	118,0	2,0	El Carmen, Santander
10330	2019/05/14	03:48:30	6,762	-73,168	144,0	1,9	Los Santos, Santander
10331	2019/05/14	04:52:21	10,318	-73,304	20,0	1,7	Valledupar, Cesar
10332	2019/05/14	04:54:21	3,078	-75,929	4,0	1,5	Planadas, Tolima
10333	2019/05/14	05:07:20	10,976	-73,758	3,0	1,3	Santa Marta, Magdalena
10334	2019/05/14	05:12:18	7,543	-75,154	31,0	1,4	Cáceres, Antioquia
10335	2019/05/14	05:24:56	5,844	-74,264	71,0	0,9	Bolivar, Santander
10336	2019/05/14	05:31:24	6,846	-73,157	141,0	2,0	Los Santos, Santander
10337	2019/05/14	05:48:55	7,71	-74,232	54,0	1,3	Santa Rosa del Sur, Bolívar
10338	2019/05/14	05:58:19	6,874	-73,329	120,0	2,8	Zapatoca, Santander
10339	2019/05/14	06:12:57	6,726	-73,174	142,0	1,8	Villanueva, Santander
10340	2019/05/14	06:30:42	8,955	-73,361	103,0	1,4	El Carmen, Norte de Santander
10341	2019/05/14	06:41:29	6,802	-73,123	141,0	2,3	Los Santos, Santander
10342	2019/05/14	07:13:41	2,805	-76,094	0,0	1,1	Páez (Belalcázar), Cauca
10343	2019/05/14	07:22:29	6,201	-73,664	109,0	1,8	La Paz, Santander
10344	2019/05/14	07:30:22	6,804	-72,231	3,0	2,3	Cubará, Boyacá
10345	2019/05/14	07:38:41	3,441	-74,614	19,0	0,8	Colombia, Huila
10346	2019/05/14	07:43:08	2,714	-77,716	23,0	1,5	Timbiquí, Cauca
10347	2019/05/14	07:44:06	6,792	-73,141	142,0	1,7	Los Santos, Santander
10348	2019/05/14	07:50:28	6,815	-73,162	146,0	2,8	Los Santos, Santander
10349	2019/05/14	08:00:08	11,036	-72,321	115,0	4,3	Cerca de la Costa de Colombia
10350	2019/05/14	08:07:17	5,923	-72,428	0,0	1,8	Socotá, Boyacá
10351	2019/05/14	08:24:34	3,861	-76,277	114,0	1,3	Buga, Valle del Cauca
10352	2019/05/14	08:41:19	6,76	-73,127	140,0	1,9	Los Santos, Santander
10353	2019/05/14	08:43:14	6,877	-73,27	120,0	1,6	Betulia, Santander
10354	2019/05/14	10:13:10	6,809	-73,189	145,0	1,9	Zapatoca, Santander
10355	2019/05/14	10:44:57	6,806	-73,176	146,0	1,8	Los Santos, Santander
10356	2019/05/14	11:06:01	2,377	-76,111	3,0	1,6	La Plata, Huila
10357	2019/05/14	11:47:15	6,893	-74,52	28,0	1,1	Remedios, Antioquia
10358	2019/05/14	12:07:09	6,845	-73,132	142,0	2,8	Los Santos, Santander
10359	2019/05/14	12:43:00	6,869	-73,15	151,0	2,6	Los Santos, Santander

N	FECHA	H:M:S	LAT	LOE	Z	M	UBICACIÓN
10360	2019/05/14	12:57:52	6,773	-73,184	151,0	1,4	Los Santos, Santander
10361	2019/05/14	13:03:49	5,295	-75,876	48,0	1,4	Mistrató, Risaralda
10362	2019/05/14	13:07:17	6,78	-73,016	174,0	1,9	Aratoca, Santander
10363	2019/05/14	13:42:25	6,848	-73,147	160,0	2,4	Los Santos, Santander
10364	2019/05/14	14:13:15	10,946	-73,588	0,0	2,0	Dibulla, la Guajira
10365	2019/05/14	14:59:01	6,261	-76,986	32,0	2,6	Quibdó, Chocó
10366	2019/05/14	15:03:09	6,773	-73,155	140,0	2,4	Los Santos, Santander
10367	2019/05/14	15:08:51	6,777	-73,057	141,0	2,4	Los Santos, Santander
10368	2019/05/14	15:57:27	6,798	-73,16	138,0	1,9	Los Santos, Santander
10369	2019/05/14	16:54:21	6,791	-73,162	139,0	2,0	Los Santos, Santander
10370	2019/05/14	17:06:12	5,627	-76,47	23,0	2,4	Lloró, Chocó
10371	2019/05/14	17:23:25	3,442	-76,11	4,0	2,2	Pradera, Valle del Cauca
10372	2019/05/14	17:28:46	7,428	-72,304	4,0	1,8	Norte Colombia
10373	2019/05/14	17:49:06	5,584	-72,798	4,0	1,2	Aquitania, Boyacá
10374	2019/05/14	18:23:19	3,427	-76,116	3,0	2,1	Pradera, Valle del Cauca
10375	2019/05/14	18:24:35	3,463	-76,15	29,0	1,2	Pradera, Valle del Cauca
10376	2019/05/14	18:25:13	2,558	-75,771	4,0	1,5	Tesalia, Huila
10377	2019/05/14	19:15:46	3,628	-76,276	135,0	1,5	El Cerrito, Valle del Cauca
10378	2019/05/14	19:44:39	3,758	-74,508	132,0	1,5	Colombia, Huila
10379	2019/05/14	19:52:45	2,377	-75,494	7,0	1,4	Gigante, Huila
10380	2019/05/14	20:04:11	6,779	-73,184	141,0	1,4	Los Santos, Santander
10381	2019/05/14	20:27:45	5,716	-74,83	0,0	1,2	Sonsón, Antioquia
10382	2019/05/14	20:49:05	6,848	-73,119	144,0	3,0	Los Santos, Santander
10383	2019/05/14	21:53:02	4,823	-74,858	19,0	0,9	Lérida, Tolima
10384	2019/05/14	21:58:01	6,807	-73,192	142,0	1,7	Zapatoca, Santander
10385	2019/05/14	22:04:38	6,768	-73,22	135,0	1,3	Zapatoca, Santander
10386	2019/05/14	22:28:31	2,794	-74,925	10,0	1,5	San Vicente del Caguán, Caquetá
10387	2019/05/14	23:06:46	6,806	-73,17	138,0	1,9	Los Santos, Santander
10388	2019/05/14	23:11:11	6,805	-73,201	140,0	1,9	Zapatoca, Santander
10389	2019/05/14	23:16:47	7,055	-76,95	5,0	1,7	Carmen del Darién (Curbaradó), Chocó
10390	2019/05/14	23:38:07	6,471	-73,623	107,0	1,9	Santa Helena del Opón, Santander
10391	2019/05/14	23:48:27	7,262	-72,213	0,0	1,5	Toledo, Norte de Santander
10392	2019/05/15	00:40:54	4,497	-75,677	5,0	0,9	Calarcá, Quindío
10393	2019/05/15	01:16:42	6,718	-76,87	22,0	1,7	Vigia del Fuerte, Antioquia
10394	2019/05/15	02:47:58	3,76	-76,927	30,0	0,9	Buenaventura, Valle del Cauca
10395	2019/05/15	03:45:50	6,543	-74,31	18,0	1,6	Cimitarra, Santander
10396	2019/05/15	04:11:57	5,758	-73,915	116,0	1,4	Albania, Santander
10397	2019/05/15	04:12:52	0,805	-77,94	4,0	1,6	Área de influencia complejo volcánico Chiles-Cerro Negro
10398	2019/05/15	04:19:45	6,77	-73,18	141,0	1,7	Los Santos, Santander
10399	2019/05/15	04:21:30	3,84	-76,194	130,0	1,3	Buga, Valle del Cauca
10400	2019/05/15	04:56:06	6,905	-73,342	117,0	1,7	San Vicente de Chucurí, Santander
10401	2019/05/15	05:26:31	6,809	-73,131	140,0	2,1	Los Santos, Santander

N	FECHA	H:M:S	LAT	LON	Z	M	UBICACIÓN
10402	2019/05/15	05:46:24	6,744	-73,184	135,0	1,8	Villanueva, Santander
10403	2019/05/15	06:53:38	5,531	-73,931	115,0	1,5	Buenavista, Boyacá
10404	2019/05/15	08:37:35	4,88	-75,488	10,0	0,8	Santa Rosa de Cabal, Risaralda
10405	2019/05/15	08:49:47	6,789	-73,147	146,0	1,9	Los Santos, Santander
10406	2019/05/15	08:56:03	4,953	-75,807	107,0	0,9	Belalcazar, Caldas
10407	2019/05/15	09:16:49	6,783	-73,109	141,0	1,7	Los Santos, Santander
10408	2019/05/15	09:32:23	8,769	-73,573	89,0	2,0	La Gloria, Cesar
10409	2019/05/15	10:14:46	6,809	-73,126	145,0	1,8	Los Santos, Santander
10410	2019/05/15	10:26:38	6,824	-73,152	139,0	2,0	Los Santos, Santander
10411	2019/05/15	10:29:55	10,467	-73,612	2,0	1,4	Pueblo Bello, Cesar
10412	2019/05/15	11:05:14	7,088	-74,096	4,0	1,0	Yondó (Casabe), Antioquia
10413	2019/05/15	11:22:40	10,28	-73,307	94,0	1,5	Valledupar, Cesar
10414	2019/05/15	11:33:51	0,738	-77,802	3,0	2,0	Colombia-Ecuador
10415	2019/05/15	12:56:16	6,832	-73,15	146,0	1,9	Los Santos, Santander
10416	2019/05/15	13:14:00	0,751	-77,917	8,0	3,5	Área de influencia complejo volcánico Chiles-Cerro Negro
10417	2019/05/15	13:18:42	2,708	-75,07	6,0	1,9	San Vicente del Caguán, Caquetá
10418	2019/05/15	13:24:09	6,811	-73,132	150,0	1,9	Los Santos, Santander
10419	2019/05/15	13:45:32	6,78	-73,129	134,0	2,0	Los Santos, Santander
10420	2019/05/15	13:50:42	7,4	-73,165	135,0	1,9	Rionegro, Santander
10421	2019/05/15	15:22:29	5,278	-73,792	141,0	1,7	Ubaté, Cundinamarca
10422	2019/05/15	15:28:02	2,439	-75,572	13,0	1,5	Gigante, Huila
10423	2019/05/15	15:44:43	7,08	-72,397	0,0	2,0	Chitagá, Norte de Santander
10424	2019/05/15	16:46:58	6,804	-73,18	145,0	1,6	Los Santos, Santander
10425	2019/05/15	17:23:41	6,795	-73,138	145,0	2,6	Los Santos, Santander
10426	2019/05/15	17:31:19	6,75	-73,174	141,0	2,0	Los Santos, Santander
10427	2019/05/15	17:42:24	7,421	-73,2	131,0	1,9	Rionegro, Santander
10428	2019/05/15	20:03:19	6,802	-73,153	149,0	3,1	Los Santos, Santander
10429	2019/05/15	20:07:19	6,795	-73,173	137,0	1,9	Los Santos, Santander
10430	2019/05/15	20:21:04	6,811	-73,233	147,0	1,8	Zapatoca, Santander
10431	2019/05/15	20:28:08	6,759	-73,138	145,0	1,7	Los Santos, Santander
10432	2019/05/15	20:40:22	1,904	-76,018	18,0	1,1	Pitalito, Huila
10433	2019/05/15	21:05:20	6,798	-73,136	139,0	1,7	Los Santos, Santander
10434	2019/05/15	21:10:41	6,824	-73,167	142,0	1,7	Los Santos, Santander
10435	2019/05/15	22:00:22	7,033	-76,202	11,0	1,4	Dabeiba, Antioquia
10436	2019/05/15	22:44:05	6,845	-73,216	143,0	1,6	Zapatoca, Santander
10437	2019/05/15	22:45:33	6,791	-73,18	142,0	1,5	Los Santos, Santander
10438	2019/05/15	22:53:55	6,812	-73,168	140,0	1,7	Los Santos, Santander
10439	2019/05/15	23:26:44	6,796	-73,172	142,0	1,8	Los Santos, Santander
10440	2019/05/16	00:06:51	6,774	-73,156	142,0	2,1	Los Santos, Santander
10441	2019/05/16	00:14:57	6,807	-73,188	146,0	1,7	Los Santos, Santander
10442	2019/05/16	00:35:31	6,824	-73,147	146,0	2,6	Los Santos, Santander
10443	2019/05/16	00:42:56	6,806	-73,146	141,0	2,1	Los Santos, Santander
10444	2019/05/16	00:56:09	6,768	-73,2	153,0	1,8	Villanueva, Santander
10445	2019/05/16	00:56:32	3,084	-75,96	4,0	1,1	Planadas, Tolima

N	FECHA	H:M:S	LAT	LOH	Z	M	UBICACIÓN
10446	2019/05/16	01:11:24	6,809	-73,138	141,0	2,3	Los Santos, Santander
10447	2019/05/16	01:47:59	6,815	-73,13	139,0	2,2	Los Santos, Santander
10448	2019/05/16	01:50:54	0,758	-77,92	9,0	3,5	Área de influencia complejo volcánico Chiles-Cerro Negro
10449	2019/05/16	02:25:44	6,192	-73,681	107,0	1,7	La Paz, Santander
10450	2019/05/16	02:37:00	5,519	-74,132	113,0	1,4	Quípama, Boyacá
10451	2019/05/16	02:59:39	6,746	-73,04	139,0	2,0	Aratocha, Santander
10452	2019/05/16	03:08:16	3,34	-74,503	24,0	1,8	Uribe, Meta
10453	2019/05/16	03:19:50	6,805	-73,066	141,0	1,6	Los Santos, Santander
10454	2019/05/16	03:32:07	6,762	-73,157	146,0	1,4	Los Santos, Santander
10455	2019/05/16	03:59:22	7,317	-73,37	25,0	1,4	Sabana de Torres, Santander
10456	2019/05/16	04:54:07	6,789	-73,177	140,0	1,8	Los Santos, Santander
10457	2019/05/16	05:09:15	6,795	-73,174	140,0	1,6	Los Santos, Santander
10458	2019/05/16	05:16:22	3,857	-76,186	156,0	1,4	Buga, Valle del Cauca
10459	2019/05/16	05:26:31	6,79	-73,141	139,0	1,7	Los Santos, Santander
10460	2019/05/16	06:09:50	6,802	-73,143	139,0	1,8	Los Santos, Santander
10461	2019/05/16	06:20:31	4,191	-76,743	57,0	1,3	El Litoral del San Juan (Docordó), Chocó
10462	2019/05/16	06:35:53	6,82	-73,141	148,0	1,8	Los Santos, Santander
10463	2019/05/16	06:55:45	4,539	-75,136	30,0	0,6	Ibagué, Tolima
10464	2019/05/16	07:38:13	7,234	-77,824	4,0	2,0	Juradó, Chocó
10465	2019/05/16	07:45:22	6,831	-73,136	145,0	2,0	Los Santos, Santander
10466	2019/05/16	07:55:55	6,827	-73,124	149,0	1,8	Los Santos, Santander
10467	2019/05/16	08:15:54	6,801	-73,172	138,0	1,8	Los Santos, Santander
10468	2019/05/16	08:17:52	6,28	-76,864	32,0	1,6	Bojayá (Bellavista), Chocó
10469	2019/05/16	08:56:27	4,728	-76,048	63,0	1,0	Ansermanuevo, Valle del Cauca
10470	2019/05/16	09:17:58	6,799	-73,164	138,0	1,5	Los Santos, Santander
10471	2019/05/16	10:00:10	6,755	-73,148	141,0	2,0	Los Santos, Santander
10472	2019/05/16	10:12:35	6,795	-73,155	142,0	1,6	Los Santos, Santander
10473	2019/05/16	10:28:17	6,801	-73,152	140,0	2,1	Los Santos, Santander
10474	2019/05/16	10:45:22	4,218	-76,337	80,0	1,0	Trujillo, Valle del Cauca
10475	2019/05/16	10:55:41	4,49	-75,386	3,0	0,5	Ibagué, Tolima
10476	2019/05/16	11:48:52	3,897	-76,259	117,0	1,4	Buga, Valle del Cauca
10477	2019/05/16	12:47:42	11,14	-72,504	85,0	1,6	Maicao, la Guajira
10478	2019/05/16	12:50:45	4,828	-73,2	8,0	1,5	San Luis de Gaceno, Boyacá
10479	2019/05/16	14:06:21	3,742	-74,5	29,0	0,7	Colombia, Huila
10480	2019/05/16	14:18:28	5,296	-74,934	5,0	1,3	Mariquita, Tolima
10481	2019/05/16	14:25:19	8,655	-77,354	46,0	1,8	Mar Caribe
10482	2019/05/16	14:55:12	10,71	-74,054	24,0	1,2	Ciénaga, Magdalena
10483	2019/05/16	15:55:20	4,819	-76,168	101,0	1,1	El Cairo, Valle del Cauca
10484	2019/05/16	16:07:10	6,82	-73,175	150,0	2,4	Los Santos, Santander
10485	2019/05/16	16:11:31	6,798	-73,162	140,0	1,8	Los Santos, Santander
10486	2019/05/16	16:24:44	4,648	-75,527	1,0	0,8	Salento, Quindío
10487	2019/05/16	16:28:47	5,648	-74,033	116,0	2,1	Pauna, Boyacá
10488	2019/05/16	16:39:12	10,027	-74,715	29,0	1,5	Zapayán, Magdalena

N	FECHA	H:M:S	LAT	LON	Z	M	UBICACIÓN
10489	2019/05/16	17:10:00	2,944	-74,791	5,0	2,0	Uribe, Meta
10490	2019/05/16	17:39:52	4,804	-76,119	98,0	1,3	Ansermanuevo, Valle del Cauca
10491	2019/05/16	17:41:31	6,528	-73,532	101,0	2,0	El Carmen, Santander
10492	2019/05/16	18:15:05	6,804	-73,189	138,0	1,8	Los Santos, Santander
10493	2019/05/16	18:21:16	3,418	-76,419	41,0	0,9	Candelaria, Valle del Cauca
10494	2019/05/16	20:27:28	6,831	-73,196	148,0	2,0	Zapatoca, Santander
10495	2019/05/16	21:18:11	3,9	-76,212	114,0	1,7	Buga, Valle del Cauca
10496	2019/05/16	21:20:38	7,185	-73,123	155,0	2,5	Bucaramanga, Santander
10497	2019/05/16	21:42:37	6,837	-73,142	142,0	2,8	Los Santos, Santander
10498	2019/05/16	21:54:00	6,75	-73,115	146,0	2,2	Los Santos, Santander
10499	2019/05/16	22:01:58	9,054	-74,048	18,0	1,4	El Banco, Magdalena
10500	2019/05/16	22:04:43	6,174	-72,608	0,0	1,2	Jericó, Boyacá
10501	2019/05/16	22:12:09	2,385	-75,623	15,0	1,7	Paicol, Huila
10502	2019/05/16	22:29:20	6,809	-73,2	141,0	1,5	Zapatoca, Santander
10503	2019/05/16	22:30:49	6,786	-73,128	145,0	2,0	Los Santos, Santander
10504	2019/05/16	22:37:16	6,818	-73,135	140,0	2,4	Los Santos, Santander
10505	2019/05/16	22:37:41	6,841	-73,209	142,0	1,9	Zapatoca, Santander
10506	2019/05/16	22:47:38	10,588	-73,421	90,0	1,9	Valledupar, Cesar
10507	2019/05/16	23:20:48	5,648	-74,442	90,0	0,8	Yacopí, Cundinamarca
10508	2019/05/16	23:35:43	8,2	-74,294	61,0	2,2	Arenal, Bolívar
10509	2019/05/17	00:24:19	5,929	-73,473	145,0	1,7	Togüí, Boyacá
10510	2019/05/17	00:44:54	7,425	-73,243	126,0	1,8	Rionegro, Santander
10511	2019/05/17	00:52:53	6,81	-73,18	148,0	2,0	Los Santos, Santander
10512	2019/05/17	01:01:37	6,81	-73,148	148,0	1,8	Los Santos, Santander
10513	2019/05/17	01:12:20	8,047	-73,532	103,0	1,7	San Martín, Cesar
10514	2019/05/17	01:28:47	6,822	-73,177	148,0	2,0	Los Santos, Santander
10515	2019/05/17	01:35:29	7,318	-75,348	50,0	1,9	Valdivia, Antioquia
10516	2019/05/17	02:36:35	4,524	-76,493	40,0	1,7	Sipí, Chocó
10517	2019/05/17	02:38:07	6,392	-73,588	109,0	1,6	Santa Helena del Opón, Santander
10518	2019/05/17	02:58:51	6,837	-73,234	143,0	1,9	Zapatoca, Santander
10519	2019/05/17	03:03:36	6,759	-76,306	32,0	2,0	Frontino, Antioquia
10520	2019/05/17	03:28:36	6,212	-72,607	0,0	2,2	La Uvita, Boyacá
10521	2019/05/17	03:59:20	4,717	-74,64	7,0	1,8	Pulí, Cundinamarca
10522	2019/05/17	05:14:16	6,085	-73,598	113,0	1,6	Chipatá, Santander
10523	2019/05/17	05:40:11	5,354	-74,882	12,0	0,5	Victoria, Caldas
10524	2019/05/17	05:41:15	2,072	-77,224	117,0	1,2	Balboa, Cauca
10525	2019/05/17	06:05:17	6,156	-72,632	0,0	1,8	Jericó, Boyacá
10526	2019/05/17	06:07:36	6,204	-75,054	4,0	1,3	San Carlos, Antioquia
10527	2019/05/17	06:08:53	2,994	-75,961	9,0	1,0	Planadas, Tolima
10528	2019/05/17	06:26:33	6,832	-73,137	144,0	1,6	Los Santos, Santander
10529	2019/05/17	06:34:05	6,746	-73,185	136,0	1,5	Villanueva, Santander
10530	2019/05/17	06:41:12	6,814	-73,144	141,0	2,5	Los Santos, Santander
10531	2019/05/17	06:55:08	6,782	-73,091	103,0	1,3	Los Santos, Santander
10532	2019/05/17	07:41:36	4,048	-76,935	51,0	1,2	Buenaventura, Valle del Cauca
10533	2019/05/17	08:10:37	6,837	-73,147	143,0	1,8	Los Santos, Santander

N	FECHA	H:M:S	LAT	Lon	Z	M	UBICACIÓN
10534	2019/05/17	08:34:01	5,304	-73,759	149,0	1,6	Lenguazaque, Cundinamarca
10535	2019/05/17	09:04:12	6,795	-73,166	143,0	1,8	Los Santos, Santander
10536	2019/05/17	09:35:42	6,783	-73,105	139,0	1,9	Los Santos, Santander
10537	2019/05/17	09:49:00	1,108	-77,454	2,0	0,8	Yacuanquer, Nariño
10538	2019/05/17	10:14:11	6,788	-73,178	136,0	1,7	Los Santos, Santander
10539	2019/05/17	10:26:37	1,846	-76,066	4,0	1,2	Pitalito, Huila
10540	2019/05/17	10:37:59	6,786	-73,12	140,0	1,8	Los Santos, Santander
10541	2019/05/17	10:47:38	6,936	-76,182	0,0	1,4	Uramita, Antioquia
10542	2019/05/17	11:10:09	4,377	-75,255	17,0	1,2	Ibagué, Tolima
10543	2019/05/17	11:51:21	6,555	-73,604	112,0	1,3	El Carmen, Santander
10544	2019/05/17	12:18:34	6,806	-73,182	133,0	1,5	Los Santos, Santander
10545	2019/05/17	12:20:48	6,776	-73,175	145,0	1,7	Los Santos, Santander
10546	2019/05/17	12:47:15	6,778	-73,082	143,0	1,6	Los Santos, Santander
10547	2019/05/17	12:55:12	6,781	-73,127	137,0	2,0	Los Santos, Santander
10548	2019/05/17	13:17:44	6,813	-73,152	140,0	1,6	Los Santos, Santander
10549	2019/05/17	13:36:21	6,806	-73,19	137,0	1,4	Los Santos, Santander
10550	2019/05/17	14:09:27	3,958	-76,287	116,0	1,1	Buga, Valle del Cauca
10551	2019/05/17	14:11:49	3,47	-72,696	4,0	2,5	San Martín, Meta
10552	2019/05/17	14:13:16	4,91	-76,511	0,0	1,3	Nóvita, Chocó
10553	2019/05/17	14:39:06	6,819	-73,156	147,0	2,4	Los Santos, Santander
10554	2019/05/17	15:27:11	6,766	-73,19	144,0	1,6	Los Santos, Santander
10555	2019/05/17	15:27:40	6,801	-73,145	134,0	1,7	Los Santos, Santander
10556	2019/05/17	15:44:40	6,968	-76,217	5,0	1,4	Dabeiba, Antioquia
10557	2019/05/17	15:54:32	3,93	-76,704	101,0	1,4	Calima (El Darién), Valle del Cauca
10558	2019/05/17	16:13:20	4,726	-77,538	63,0	2,2	Océano Pacífico
10559	2019/05/17	16:14:37	6,795	-73,206	143,0	1,7	Zapatoca, Santander
10560	2019/05/17	16:40:48	6,408	-73,75	88,0	1,4	Landázuri, Santander
10561	2019/05/17	16:54:38	6,795	-73,181	147,0	1,8	Los Santos, Santander
10562	2019/05/17	17:45:00	6,805	-73,131	146,0	2,1	Los Santos, Santander
10563	2019/05/17	18:14:47	7,266	-77,212	59,0	2,0	Riosucio, Chocó
10564	2019/05/17	18:32:07	6,802	-73,157	144,0	1,2	Los Santos, Santander
10565	2019/05/17	18:54:24	6,7	-76,554	0,0	1,5	Frontino, Antioquia
10566	2019/05/17	19:23:49	6,796	-73,15	145,0	2,1	Los Santos, Santander
10567	2019/05/17	20:16:14	2,392	-75,629	16,0	1,7	Paicol, Huila
10568	2019/05/17	20:28:37	1,913	-76,15	3,0	2,0	Pitalito, Huila
10569	2019/05/17	20:30:33	4,888	-74,772	27,0	1,0	Ambalema, Tolima
10570	2019/05/17	20:54:09	6,84	-73,156	146,0	2,8	Los Santos, Santander
10571	2019/05/17	21:11:54	6,293	-72,306	3,0	1,8	Tame, Arauca
10572	2019/05/17	21:52:08	7,84	-73,057	152,0	1,9	Ábrego, Norte de Santander
10573	2019/05/17	22:08:17	3,376	-74,691	11,0	1,8	Colombia, Huila
10574	2019/05/17	23:21:05	6,792	-73,17	146,0	2,0	Los Santos, Santander
10575	2019/05/18	00:07:34	6,808	-73,177	139,0	1,7	Los Santos, Santander
10576	2019/05/18	00:12:28	6,752	-73,186	145,0	1,8	Villanueva, Santander
10577	2019/05/18	00:31:56	6,827	-73,147	144,0	2,2	Los Santos, Santander
10578	2019/05/18	00:39:34	4,766	-76,231	92,0	1,3	El Cairo, Valle del Cauca

N	FECHA	H:M:S	LAT	LON	Z	M	UBICACIÓN
10579	2019/05/18	00:43:45	6,761	-73,159	141,0	1,8	Los Santos, Santander
10580	2019/05/18	00:59:29	7,204	-72,398	0,0	1,4	Toledo, Norte de Santander
10581	2019/05/18	01:26:10	6,796	-73,138	148,0	2,6	Los Santos, Santander
10582	2019/05/18	01:55:09	5,322	-73,806	153,0	1,8	Ubaté, Cundinamarca
10583	2019/05/18	02:37:54	6,757	-73,39	105,0	1,4	San Vicente de Chucurí, Santander
10584	2019/05/18	03:12:23	6,888	-73,151	143,0	1,9	Los Santos, Santander
10585	2019/05/18	03:18:38	5,705	-73,983	113,0	1,4	Pauna, Boyacá
10586	2019/05/18	03:38:32	2,646	-79,542	10,0	2,8	Océano Pacífico
10587	2019/05/18	03:51:47	6,838	-73,158	148,0	3,2	Los Santos, Santander
10588	2019/05/18	04:06:10	6,827	-73,14	144,0	2,0	Los Santos, Santander
10589	2019/05/18	04:09:07	5,135	-76,618	69,0	3,3	Río Iró (Santa Rita), Chocó
10590	2019/05/18	04:13:52	3,327	-76,584	53,0	1,0	Cali, Valle del Cauca
10591	2019/05/18	04:23:05	2,964	-76,001	0,0	0,8	Teruel, Huila
10592	2019/05/18	04:30:32	7,143	-75,995	27,0	2,1	Dabeiba, Antioquia
10593	2019/05/18	04:35:53	6,801	-73,149	142,0	2,1	Los Santos, Santander
10594	2019/05/18	04:51:46	6,834	-73,149	135,0	1,6	Los Santos, Santander
10595	2019/05/18	05:00:14	6,865	-73,143	150,0	3,6	Los Santos, Santander
10596	2019/05/18	05:27:17	3,333	-77,638	15,0	0,9	Océano Pacífico
10597	2019/05/18	05:41:47	6,862	-73,122	144,0	2,7	Los Santos, Santander
10598	2019/05/18	05:47:42	6,77	-73,172	146,0	1,6	Los Santos, Santander
10599	2019/05/18	05:56:39	10,234	-72,539	6,0	1,9	Venezuela
10600	2019/05/18	06:10:43	6,795	-73,153	140,0	1,5	Los Santos, Santander
10601	2019/05/18	06:18:37	6,804	-73,145	143,0	1,7	Los Santos, Santander
10602	2019/05/18	06:18:43	2,817	-76,115	0,0	0,8	Páez (Belalcázar), Cauca
10603	2019/05/18	06:21:44	3,64	-74,147	0,0	1,5	Lejanías, Meta
10604	2019/05/18	06:26:47	2,515	-75,368	22,0	1,2	Campoalegre, Huila
10605	2019/05/18	06:26:55	6,839	-73,143	126,0	1,4	Los Santos, Santander
10606	2019/05/18	06:31:29	3,859	-73,614	4,0	1,4	Castilla la Nueva, Meta
10607	2019/05/18	06:53:58	6,794	-73,118	134,0	1,6	Los Santos, Santander
10608	2019/05/18	07:16:26	6,788	-73,174	140,0	1,6	Los Santos, Santander
10609	2019/05/18	07:25:33	3,657	-75,017	37,0	0,8	Natagaima, Tolima
10610	2019/05/18	07:34:26	5,258	-73,769	134,0	1,7	Cucunubá, Cundinamarca
10611	2019/05/18	07:41:42	6,796	-73,164	136,0	1,7	Los Santos, Santander
10612	2019/05/18	07:46:01	6,803	-73,16	142,0	1,8	Los Santos, Santander
10613	2019/05/18	07:50:25	6,804	-73,146	144,0	2,0	Los Santos, Santander
10614	2019/05/18	08:00:41	4,406	-76,686	29,0	1,3	Istmina, Chocó
10615	2019/05/18	08:04:17	7,428	-73,192	131,0	2,3	El Playón, Santander
10616	2019/05/18	08:29:55	6,773	-73,149	145,0	1,8	Los Santos, Santander
10617	2019/05/18	08:59:15	6,802	-73,139	146,0	1,9	Los Santos, Santander
10618	2019/05/18	09:11:35	10,75	-73,673	4,0	1,6	Aracataca, Magdalena
10619	2019/05/18	09:38:49	2,755	-76,965	108,0	1,0	El Tambo, Cauca
10620	2019/05/18	09:46:42	1,052	-75,394	0,0	1,2	Milán, Caquetá
10621	2019/05/18	09:53:27	1,846	-76,057	4,0	0,7	Pitalito, Huila
10622	2019/05/18	10:02:27	6,8	-73,122	131,0	1,6	Los Santos, Santander
10623	2019/05/18	10:11:05	6,787	-73,174	133,0	1,5	Los Santos, Santander

N	FECHA	H:M:S	LAT	LOH	Z	M	UBICACIÓN
10624	2019/05/18	10:22:56	5,301	-73,761	145,0	2,0	Lenguazaque, Cundinamarca
10625	2019/05/18	10:26:37	5,757	-73,05	0,0	2,2	Tibasosa, Boyacá
10626	2019/05/18	11:10:51	3,564	-75,721	25,0	0,8	Rioblanco, Tolima
10627	2019/05/18	12:02:29	2,812	-78,849	8,0	2,0	Océano Pacífico
10628	2019/05/18	12:14:23	6,718	-73,184	135,0	1,4	Villanueva, Santander
10629	2019/05/18	12:33:05	6,803	-73,15	147,0	1,9	Los Santos, Santander
10630	2019/05/18	13:03:07	6,755	-73,379	113,0	1,7	San Vicente de Chucurí, Santander
10631	2019/05/18	13:12:09	5,427	-75,545	4,0	1,2	La Merced, Caldas
10632	2019/05/18	13:54:06	6,844	-73,132	140,0	1,8	Los Santos, Santander
10633	2019/05/18	14:31:30	7,372	-73,172	132,0	1,8	Rionegro, Santander
10634	2019/05/18	14:40:17	6,8	-73,168	146,0	1,9	Los Santos, Santander
10635	2019/05/18	14:40:58	6,779	-73,152	144,0	1,9	Los Santos, Santander
10636	2019/05/18	15:14:31	6,811	-73,151	143,0	2,7	Los Santos, Santander
10637	2019/05/18	15:19:24	7,686	-73,197	135,0	1,6	Cáchira, Norte de Santander
10638	2019/05/18	15:33:26	6,782	-73,169	147,0	1,9	Los Santos, Santander
10639	2019/05/18	15:40:17	6,821	-73,281	126,0	1,4	Zapatoca, Santander
10640	2019/05/18	15:57:47	6,819	-73,162	147,0	2,2	Los Santos, Santander
10641	2019/05/18	16:38:41	5,3	-73,776	150,0	2,0	Ubaté, Cundinamarca
10642	2019/05/18	16:51:08	5,674	-73,853	104,0	1,2	Chiquinquirá, Boyacá
10643	2019/05/18	18:05:06	1,952	-75,956	23,0	0,6	Timaná, Huila
10644	2019/05/18	18:34:45	6,813	-73,1	141,0	2,3	Los Santos, Santander
10645	2019/05/18	18:36:02	2,077	-75,701	22,0	1,1	Guadalupe, Huila
10646	2019/05/18	19:24:37	5,49	-72,848	0,0	1,4	Aquitania, Boyacá
10647	2019/05/18	19:26:01	5,412	-73,636	138,0	2,1	Guachetá, Cundinamarca
10648	2019/05/18	20:14:42	6,75	-73,798	34,0	1,2	Simacota, Santander
10649	2019/05/18	20:19:44	7,352	-77,087	57,0	1,2	Riosucio, Chocó
10650	2019/05/18	20:35:50	1,991	-75,975	18,0	1,2	Elías, Huila
10651	2019/05/18	20:56:48	6,305	-74,685	1,0	1,3	Caracolí, Antioquia
10652	2019/05/18	21:23:18	6,783	-73,172	138,0	1,7	Los Santos, Santander
10653	2019/05/18	21:24:52	3,039	-76,018	9,0	1,2	Planadas, Tolima
10654	2019/05/18	22:03:06	6,822	-73,184	147,0	1,9	Zapatoca, Santander
10655	2019/05/18	22:32:02	6,828	-73,124	148,0	1,7	Los Santos, Santander
10656	2019/05/18	22:45:17	5,323	-73,79	148,0	1,8	Ubaté, Cundinamarca
10657	2019/05/18	22:56:12	7,438	-73,172	132,0	2,1	El Playón, Santander
10658	2019/05/18	22:58:18	4,711	-76,176	92,0	1,1	Argelia, Valle del Cauca
10659	2019/05/18	23:40:44	7,463	-73,181	136,0	1,8	El Playón, Santander
10660	2019/05/19	00:11:55	6,178	-75,035	4,0	1,2	San Carlos, Antioquia
10661	2019/05/19	00:15:22	7,191	-77,388	31,0	2,0	Riosucio, Chocó
10662	2019/05/19	00:26:04	8,764	-73,544	5,0	2,1	La Gloria, Cesar
10663	2019/05/19	00:55:33	6,792	-73,172	144,0	1,9	Los Santos, Santander
10664	2019/05/19	01:22:18	7,932	-74,468	25,0	2,2	Montecristo, Bolívar
10665	2019/05/19	02:09:30	2,713	-75,021	4,0	2,0	San Vicente del Caguán, Caquetá
10666	2019/05/19	02:24:15	4,47	-75,673	9,0	1,0	Calarcá, Quindío
10667	2019/05/19	03:22:26	6,83	-73,205	142,0	1,8	Zapatoca, Santander

N	FECHA	H:M:S	LAT	LON	Z	M	UBICACIÓN
10668	2019/05/19	03:31:25	6,798	-73,186	146,0	1,8	Los Santos, Santander
10669	2019/05/19	03:45:13	5,378	-74,636	28,0	1,0	Guaduas, Cundinamarca
10670	2019/05/19	03:58:28	3,437	-74,968	13,0	1,5	Alpujarra, Tolima
10671	2019/05/19	04:06:59	3,09	-74,574	36,0	1,0	Uribe, Meta
10672	2019/05/19	04:22:30	6,808	-73,188	139,0	1,7	Los Santos, Santander
10673	2019/05/19	04:56:20	6,831	-73,168	131,0	1,5	Los Santos, Santander
10674	2019/05/19	05:13:04	4,562	-75,723	145,0	1,2	Montenegro, Quindío
10675	2019/05/19	05:14:50	3,064	-75,948	0,0	0,9	Planadas, Tolima
10676	2019/05/19	05:19:45	6,792	-73,164	138,0	1,8	Los Santos, Santander
10677	2019/05/19	05:25:54	6,518	-73,508	106,0	1,7	El Carmen, Santander
10678	2019/05/19	05:38:50	6,782	-73,144	127,0	1,5	Los Santos, Santander
10679	2019/05/19	06:35:24	6,796	-73,15	139,0	1,7	Los Santos, Santander
10680	2019/05/19	06:38:16	8,27	-73,492	99,0	1,9	Rio de Oro, Cesar
10681	2019/05/19	06:51:19	5,304	-76,522	30,0	1,9	Cértegui, Chocó
10682	2019/05/19	07:08:14	6,803	-73,155	139,0	1,8	Los Santos, Santander
10683	2019/05/19	07:13:15	6,778	-73,133	135,0	1,6	Los Santos, Santander
10684	2019/05/19	08:16:18	6,781	-73,138	142,0	1,6	Los Santos, Santander
10685	2019/05/19	08:47:32	3,905	-76,722	56,0	1,2	Calima (El Darién), Valle del Cauca
10686	2019/05/19	09:12:51	6,778	-73,152	142,0	1,5	Los Santos, Santander
10687	2019/05/19	09:22:30	6,755	-73,151	139,0	1,8	Los Santos, Santander
10688	2019/05/19	09:24:18	0,786	-77,932	0,0	1,3	Colombia-Ecuador
10689	2019/05/19	09:41:21	3,591	-76,44	0,0	0,9	Palmira, Valle del Cauca
10690	2019/05/19	09:48:13	6,742	-73,176	133,0	1,3	Villanueva, Santander
10691	2019/05/19	10:14:54	6,811	-73,125	139,0	1,9	Los Santos, Santander
10692	2019/05/19	10:26:30	6,784	-73,134	138,0	1,9	Los Santos, Santander
10693	2019/05/19	10:51:21	6,812	-73,145	143,0	1,9	Los Santos, Santander
10694	2019/05/19	11:07:56	6,789	-73,157	147,0	1,8	Los Santos, Santander
10695	2019/05/19	11:23:32	6,815	-73,1	128,0	1,6	Los Santos, Santander
10696	2019/05/19	11:41:34	2,055	-76,101	0,0	0,6	Oporapa, Huila
10697	2019/05/19	12:01:06	6,836	-73,135	149,0	1,7	Los Santos, Santander
10698	2019/05/19	12:29:14	9,868	-73,426	102,0	1,6	Agustín Codazzi, Cesar
10699	2019/05/19	13:10:58	5,378	-74,793	54,0	1,7	Victoria, Caldas
10700	2019/05/19	13:13:07	6,685	-77,718	8,0	2,8	Océano Pacífico
10701	2019/05/19	13:28:33	2,021	-75,801	28,0	0,9	Altamira, Huila
10702	2019/05/19	13:29:41	6,863	-73,266	126,0	2,0	Betulia, Santander
10703	2019/05/19	13:38:18	6,834	-73,142	144,0	2,0	Los Santos, Santander
10704	2019/05/19	15:20:33	5,254	-73,094	0,0	2,4	Berbeo, Boyacá
10705	2019/05/19	15:40:59	6,55	-73,52	127,0	1,6	El Carmen, Santander
10706	2019/05/19	16:03:44	6,794	-73,151	151,0	2,2	Los Santos, Santander
10707	2019/05/19	16:07:26	6,835	-73,129	147,0	2,1	Los Santos, Santander
10708	2019/05/19	16:26:13	5,467	-73,806	137,0	1,8	Susa, Cundinamarca
10709	2019/05/19	17:02:21	3,861	-76,023	0,0	2,2	Buga, Valle del Cauca
10710	2019/05/19	17:17:34	6,804	-73,131	150,0	1,9	Los Santos, Santander
10711	2019/05/19	19:24:14	4,79	-74,712	27,0	0,7	Beltrán, Cundinamarca
10712	2019/05/19	19:40:35	6,812	-73,182	145,0	1,9	Los Santos, Santander

N	FECHA	H:M:S	LAT	LOH	Z	M	UBICACIÓN
10713	2019/05/19	20:55:18	7,274	-77,964	20,0	2,4	Panama-Colombia
10714	2019/05/19	21:45:33	4,248	-76,176	134,0	1,4	Bugalagrande, Valle del Cauca
10715	2019/05/19	23:33:52	6,801	-73,187	150,0	1,6	Los Santos, Santander
10716	2019/05/20	00:20:44	6,865	-73,186	145,0	1,2	Zapatoca, Santander
10717	2019/05/20	00:55:45	2,025	-75,817	3,0	2,1	Altamira, Huila
10718	2019/05/20	01:05:26	6,907	-76,644	0,0	3,1	Murindó, Antioquia
10719	2019/05/20	01:16:05	6,812	-73,168	146,0	2,0	Los Santos, Santander
10720	2019/05/20	01:35:11	2,986	-75,972	1,0	1,1	Planadas, Tolima
10721	2019/05/20	01:43:38	6,872	-76,632	12,0	1,4	Murindó, Antioquia
10722	2019/05/20	01:45:11	6,813	-73,155	143,0	2,0	Los Santos, Santander
10723	2019/05/20	01:57:30	6,79	-76,218	3,0	1,5	Frontino, Antioquia
10724	2019/05/20	02:04:03	3,632	-74,163	1,0	3,4	Lejanías, Meta
10725	2019/05/20	02:29:56	6,78	-73,13	140,0	1,9	Los Santos, Santander
10726	2019/05/20	02:43:23	3,636	-74,15	0,0	2,2	Lejanías, Meta
10727	2019/05/20	02:47:34	3,562	-74,244	14,0	1,5	Mesetas, Meta
10728	2019/05/20	02:56:20	6,491	-73,754	95,0	2,0	Vélez, Santander
10729	2019/05/20	03:11:39	5,763	-74,642	3,0	0,8	Puerto Boyacá, Boyacá
10730	2019/05/20	03:53:55	6,785	-73,183	134,0	1,7	Los Santos, Santander
10731	2019/05/20	03:55:38	6,792	-73,192	145,0	1,3	Los Santos, Santander
10732	2019/05/20	04:00:35	6,844	-73,164	145,0	2,0	Los Santos, Santander
10733	2019/05/20	04:04:20	5,641	-73,975	107,0	1,5	Pauna, Boyacá
10734	2019/05/20	04:09:27	10,74	-72,984	67,0	1,9	San Juan del Cesar, la Guajira
10735	2019/05/20	04:36:45	5,286	-73,763	146,0	1,6	Cucunubá, Cundinamarca
10736	2019/05/20	04:49:39	4,856	-74,887	14,0	2,0	Lérida, Tolima
10737	2019/05/20	05:02:07	6,787	-73,175	144,0	1,9	Los Santos, Santander
10738	2019/05/20	05:09:24	3,026	-77,678	79,0	1,5	Océano Pacífico
10739	2019/05/20	06:01:00	6,806	-73,139	148,0	3,4	Los Santos, Santander
10740	2019/05/20	06:20:52	2,066	-79,598	22,0	2,7	Océano Pacífico
10741	2019/05/20	06:20:54	6,961	-76,312	8,0	1,3	Dabeiba, Antioquia
10742	2019/05/20	06:37:10	7,102	-73,872	106,0	2,1	Barrancabermeja, Santander
10743	2019/05/20	07:13:55	6,829	-73,194	146,0	1,7	Zapatoca, Santander
10744	2019/05/20	07:43:41	6,789	-73,189	149,0	1,8	Los Santos, Santander
10745	2019/05/20	08:14:42	8,908	-74,259	24,0	1,6	Pinillos, Bolívar
10746	2019/05/20	08:16:49	6,841	-73,13	151,0	2,4	Los Santos, Santander
10747	2019/05/20	08:46:45	5,274	-73,719	154,0	2,4	Lenguzaque, Cundinamarca
10748	2019/05/20	08:57:40	6,101	-72,482	17,0	1,8	Chita, Boyacá
10749	2019/05/20	09:11:21	6,806	-73,186	146,0	1,7	Los Santos, Santander
10750	2019/05/20	09:12:22	5,76	-74,204	88,0	1,6	Otanche, Boyacá
10751	2019/05/20	09:17:48	6,824	-73,165	144,0	2,1	Los Santos, Santander
10752	2019/05/20	09:20:34	6,859	-73,166	146,0	2,3	Los Santos, Santander
10753	2019/05/20	09:56:54	10,243	-74,436	30,0	1,5	Sabanas de San Angel, Magdalena
10754	2019/05/20	12:17:04	9,138	-73,128	147,0	1,7	El Carmen, Norte de Santander
10755	2019/05/20	13:24:20	6,875	-73,486	109,0	1,6	San Vicente de Chucurí, Santander
10756	2019/05/20	14:21:41	1,986	-76,037	4,0	1,0	Saladoblanco, Huila

N	FECHA	H:M:S	LAT	LON	Z	M	UBICACIÓN
10757	2019/05/20	15:04:27	6,214	-73,713	104,0	2,2	Vélez, Santander
10758	2019/05/20	15:06:31	4,286	-76,392	102,0	1,1	Trujillo, Valle del Cauca
10759	2019/05/20	16:24:30	6,779	-73,152	144,0	1,6	Los Santos, Santander
10760	2019/05/20	16:45:23	10,705	-73,848	25,0	1,2	Aracataca, Magdalena
10761	2019/05/20	17:04:56	6,812	-73,156	144,0	2,1	Los Santos, Santander
10762	2019/05/20	17:10:36	2,348	-78,122	20,0	1,4	El Charco, Nariño
10763	2019/05/20	17:25:54	6,74	-73,132	134,0	1,8	Los Santos, Santander
10764	2019/05/20	17:41:51	6,836	-73,167	147,0	2,3	Los Santos, Santander
10765	2019/05/20	17:48:32	6,821	-73,139	145,0	2,8	Los Santos, Santander
10766	2019/05/20	17:56:10	6,799	-73,166	141,0	2,0	Los Santos, Santander
10767	2019/05/20	18:02:54	6,756	-73,152	135,0	1,7	Los Santos, Santander
10768	2019/05/20	18:12:52	6,824	-73,185	138,0	1,9	Zapatoca, Santander
10769	2019/05/20	18:56:48	6,803	-73,133	144,0	2,0	Los Santos, Santander
10770	2019/05/20	19:16:43	2,054	-75,854	24,0	1,1	Tarqui, Huila
10771	2019/05/20	19:20:51	6,796	-73,137	144,0	2,4	Los Santos, Santander
10772	2019/05/20	20:11:19	6,793	-73,146	138,0	1,5	Los Santos, Santander
10773	2019/05/20	20:42:16	6,659	-74,539	48,0	1,2	Yolombó, Antioquia
10774	2019/05/20	20:45:01	6,786	-73,098	139,0	1,9	Los Santos, Santander
10775	2019/05/20	21:24:36	4,523	-76,218	114,0	1,0	El Dovio, Valle del Cauca
10776	2019/05/20	21:26:16	6,878	-73,305	120,0	2,9	Zapatoca, Santander
10777	2019/05/20	21:40:09	2,979	-75,951	15,0	0,9	Planadas, Tolima
10778	2019/05/20	21:52:20	6,792	-73,127	142,0	2,1	Los Santos, Santander
10779	2019/05/20	22:17:13	6,435	-73,172	142,0	1,5	Páramo, Santander
10780	2019/05/20	22:48:27	5,412	-75,523	3,0	1,3	La Merced, Caldas
10781	2019/05/20	23:05:14	6,428	-76,087	63,0	1,6	Úrrao, Antioquia
10782	2019/05/21	01:14:44	6,799	-73,133	148,0	2,2	Los Santos, Santander
10783	2019/05/21	01:23:36	10,847	-72,821	88,0	1,9	Fonseca, la Guajira
10784	2019/05/21	02:15:13	4,601	-75,097	29,0	0,6	Anzoátegui, Tolima
10785	2019/05/21	02:35:47	1,912	-77,466	17,0	1,6	El Rosario, Nariño
10786	2019/05/21	02:38:03	6,841	-73,108	148,0	1,6	Los Santos, Santander
10787	2019/05/21	03:05:03	6,796	-73,155	145,0	1,6	Los Santos, Santander
10788	2019/05/21	03:11:19	6,82	-73,14	145,0	1,8	Los Santos, Santander
10789	2019/05/21	03:56:44	6,794	-73,091	155,0	1,9	Los Santos, Santander
10790	2019/05/21	04:15:42	3,0	-74,79	2,0	1,6	Uribe, Meta
10791	2019/05/21	04:34:22	6,624	-73,076	171,0	2,1	Curití, Santander
10792	2019/05/21	04:40:11	6,791	-73,167	142,0	1,9	Los Santos, Santander
10793	2019/05/21	04:53:57	7,055	-76,124	0,0	1,5	Dabeiba, Antioquia
10794	2019/05/21	05:08:24	4,468	-77,798	50,0	1,5	Océano Pacífico
10795	2019/05/21	05:56:27	5,641	-72,959	15,0	1,7	Sogamoso, Boyacá
10796	2019/05/21	06:16:51	7,451	-73,168	137,0	2,0	El Playón, Santander
10797	2019/05/21	06:41:31	6,815	-73,164	144,0	2,0	Los Santos, Santander
10798	2019/05/21	06:48:01	4,328	-75,309	3,0	1,9	Rovira, Tolima
10799	2019/05/21	06:49:47	4,307	-75,315	8,0	0,8	Rovira, Tolima
10800	2019/05/21	07:21:26	7,707	-73,749	32,0	1,7	Rionegro, Santander
10801	2019/05/21	07:27:59	4,497	-77,085	68,0	2,3	Bajo Baudó (Pizarro), Chocó

N	FECHA	H:M:S	LAT	Lon	Z	M	UBICACIÓN
10802	2019/05/21	07:33:19	1,984	-75,86	4,0	1,4	Timaná, Huila
10803	2019/05/21	07:46:06	6,878	-73,139	141,0	1,9	Los Santos, Santander
10804	2019/05/21	08:32:51	10,815	-73,611	59,0	1,4	Valledupar, Cesar
10805	2019/05/21	08:41:14	6,849	-73,114	146,0	3,2	Los Santos, Santander
10806	2019/05/21	09:15:35	6,752	-73,164	141,0	1,8	Los Santos, Santander
10807	2019/05/21	09:26:09	7,247	-73,106	4,0	2,7	Rionegro, Santander
10808	2019/05/21	09:35:22	6,778	-73,145	139,0	1,9	Los Santos, Santander
10809	2019/05/21	09:52:29	7,176	-73,066	18,0	1,5	Bucaramanga, Santander
10810	2019/05/21	09:59:26	5,742	-76,0	63,0	1,5	Betania, Antioquia
10811	2019/05/21	10:05:21	6,805	-73,124	145,0	2,0	Los Santos, Santander
10812	2019/05/21	10:06:53	4,385	-77,922	37,0	1,5	Océano Pacífico
10813	2019/05/21	10:20:54	2,106	-75,665	8,0	1,2	Garzón, Huila
10814	2019/05/21	10:24:50	6,808	-73,136	148,0	2,1	Los Santos, Santander
10815	2019/05/21	11:46:01	6,722	-73,123	142,0	2,0	Jordán, Santander
10816	2019/05/21	12:25:07	6,788	-73,134	140,0	2,0	Los Santos, Santander
10817	2019/05/21	13:02:22	6,825	-73,186	144,0	1,9	Zapatoca, Santander
10818	2019/05/21	13:11:08	5,239	-73,701	152,0	2,4	Cucunubá, Cundinamarca
10819	2019/05/21	13:53:47	6,752	-73,192	157,0	1,9	Villanueva, Santander
10820	2019/05/21	14:32:54	6,829	-73,201	139,0	1,7	Zapatoca, Santander
10821	2019/05/21	14:51:26	5,059	-74,704	16,0	1,0	Guaduas, Cundinamarca
10822	2019/05/21	14:57:45	3,938	-74,008	2,0	2,1	Guamal, Meta
10823	2019/05/21	15:31:31	6,797	-73,19	140,0	1,6	Los Santos, Santander
10824	2019/05/21	16:10:04	6,569	-73,499	111,0	2,2	El Carmen, Santander
10825	2019/05/21	16:38:14	2,306	-75,758	2,0	1,0	Agrado, Huila
10826	2019/05/21	16:41:10	3,461	-74,578	20,0	1,5	Uribe, Meta
10827	2019/05/21	17:15:49	6,808	-73,174	130,0	1,3	Los Santos, Santander
10828	2019/05/21	17:46:56	6,813	-73,131	144,0	1,9	Los Santos, Santander
10829	2019/05/21	18:06:44	6,782	-73,157	141,0	1,8	Los Santos, Santander
10830	2019/05/21	18:48:14	6,563	-73,594	106,0	1,6	El Carmen, Santander
10831	2019/05/21	19:41:46	4,495	-76,154	3,0	1,1	La Unión, Valle del Cauca
10832	2019/05/21	19:43:52	6,768	-73,118	141,0	1,8	Los Santos, Santander
10833	2019/05/21	20:13:21	6,731	-73,161	139,0	1,9	Villanueva, Santander
10834	2019/05/21	21:03:09	6,755	-73,133	137,0	1,7	Los Santos, Santander
10835	2019/05/21	21:31:10	5,618	-73,701	132,0	2,4	Chiquinquirá, Boyacá
10836	2019/05/21	21:39:59	6,808	-73,126	139,0	2,1	Los Santos, Santander
10837	2019/05/21	22:41:05	3,97	-76,333	110,0	1,7	Yotoco, Valle del Cauca
10838	2019/05/21	23:24:26	6,846	-73,281	125,0	1,8	Zapatoca, Santander
10839	2019/05/21	23:55:58	2,75	-76,88	111,0	1,8	El Tambo, Cauca
10840	2019/05/22	00:03:56	4,704	-73,372	0,0	1,8	Ubalá, Cundinamarca
10841	2019/05/22	00:23:52	6,811	-76,212	0,0	1,7	Frontino, Antioquia
10842	2019/05/22	00:27:11	6,832	-76,225	0,0	1,6	Frontino, Antioquia
10843	2019/05/22	00:35:12	6,791	-73,136	146,0	1,9	Los Santos, Santander
10844	2019/05/22	00:50:14	6,822	-76,269	0,0	1,4	Frontino, Antioquia
10845	2019/05/22	00:52:14	3,322	-76,574	128,0	1,2	Cali, Valle del Cauca
10846	2019/05/22	00:54:20	9,899	-74,077	25,0	1,2	Ariguaní (El Difícil), Magdalena

N	FECHA	H:M:S	LAT	LON	Z	M	UBICACIÓN
10847	2019/05/22	01:01:19	6,791	-73,159	150,0	1,8	Los Santos, Santander
10848	2019/05/22	01:17:38	6,806	-73,212	147,0	1,8	Zapatoca, Santander
10849	2019/05/22	01:26:07	1,958	-75,916	4,0	1,5	Timaná, Huila
10850	2019/05/22	01:46:28	6,826	-73,225	151,0	1,8	Zapatoca, Santander
10851	2019/05/22	01:58:50	7,474	-73,475	109,0	1,8	Sabana de Torres, Santander
10852	2019/05/22	02:20:17	6,877	-73,19	134,0	1,5	Zapatoca, Santander
10853	2019/05/22	02:25:43	5,222	-77,935	40,0	1,9	Océano Pacífico
10854	2019/05/22	02:35:33	3,93	-76,148	103,0	1,2	San Pedro, Valle del Cauca
10855	2019/05/22	02:38:40	6,801	-73,181	143,0	1,7	Los Santos, Santander
10856	2019/05/22	02:52:07	4,36	-74,207	0,0	1,6	Bogotá, Cundinamarca
10857	2019/05/22	03:09:18	2,076	-75,702	24,0	0,8	Guadalupe, Huila
10858	2019/05/22	03:43:15	6,807	-73,14	148,0	1,7	Los Santos, Santander
10859	2019/05/22	04:01:15	6,809	-73,146	151,0	2,7	Los Santos, Santander
10860	2019/05/22	04:54:23	3,544	-76,644	81,0	1,4	Dagua, Valle del Cauca
10861	2019/05/22	05:30:08	7,516	-74,652	46,0	1,7	El Bagre, Antioquia
10862	2019/05/22	05:41:41	6,822	-75,282	65,0	1,6	Guadalupe, Antioquia
10863	2019/05/22	07:13:49	4,5	-76,783	20,0	1,8	Istmina, Chocó
10864	2019/05/22	07:19:50	6,224	-73,9	92,0	1,9	Landázuri, Santander
10865	2019/05/22	07:32:51	5,322	-76,485	31,0	2,5	Tadó, Chocó
10866	2019/05/22	07:41:53	6,816	-73,129	139,0	1,8	Los Santos, Santander
10867	2019/05/22	08:18:35	3,802	-76,103	158,0	1,2	Ginebra, Valle del Cauca
10868	2019/05/22	08:23:01	6,807	-73,16	144,0	1,8	Los Santos, Santander
10869	2019/05/22	08:25:19	10,922	-73,77	1,0	1,3	Santa Marta, Magdalena
10870	2019/05/22	08:29:18	6,513	-76,198	18,0	1,5	Urrao, Antioquia
10871	2019/05/22	09:04:09	0,789	-77,934	8,0	1,5	Colombia-Ecuador
10872	2019/05/22	09:13:38	3,837	-76,939	52,0	1,5	Buenaventura, Valle del Cauca
10873	2019/05/22	09:28:03	7,394	-73,192	134,0	1,8	Rionegro, Santander
10874	2019/05/22	09:43:25	7,147	-73,305	136,0	2,1	Lebrija, Santander
10875	2019/05/22	10:36:51	6,821	-73,19	142,0	1,8	Zapatoca, Santander
10876	2019/05/22	10:45:06	7,143	-72,166	5,0	1,9	Toledo, Norte de Santander
10877	2019/05/22	13:04:55	6,83	-73,193	141,0	2,0	Zapatoca, Santander
10878	2019/05/22	13:14:08	6,808	-73,183	138,0	1,8	Los Santos, Santander
10879	2019/05/22	13:45:55	4,633	-75,102	19,0	0,4	Anzoátegui, Tolima
10880	2019/05/22	14:16:00	2,434	-75,516	16,0	1,2	Gigante, Huila
10881	2019/05/22	14:22:01	7,151	-73,286	117,0	1,8	Lebrija, Santander
10882	2019/05/22	14:40:51	6,79	-73,11	146,0	2,1	Los Santos, Santander
10883	2019/05/22	15:24:29	6,565	-73,71	89,0	1,6	Simacota, Santander
10884	2019/05/22	15:51:33	3,586	-74,445	16,0	2,0	Uribe, Meta
10885	2019/05/22	15:54:39	3,224	-74,49	36,0	1,2	Uribe, Meta
10886	2019/05/22	16:06:17	5,257	-73,743	147,0	1,6	Cucunubá, Cundinamarca
10887	2019/05/22	16:16:06	3,26	-78,537	21,0	1,9	Océano Pacífico
10888	2019/05/22	16:20:50	1,955	-75,912	3,0	1,7	Timaná, Huila
10889	2019/05/22	16:56:20	6,784	-73,138	148,0	1,9	Los Santos, Santander
10890	2019/05/22	17:24:46	6,74	-73,124	144,0	1,3	Los Santos, Santander

N	FECHA	H:M:S	LAT	LOH	Z	M	UBICACIÓN
10891	2019/05/22	17:37:52	6,824	-73,13	132,0	1,7	Los Santos, Santander
10892	2019/05/22	17:47:05	4,298	-76,182	94,0	1,0	Bugalagrande, Valle del Cauca
10893	2019/05/22	17:49:10	3,482	-76,436	131,0	1,8	Palmira, Valle del Cauca
10894	2019/05/22	18:58:07	13,18	-81,371	7,0	2,3	Mar Caribe
10895	2019/05/22	20:49:11	6,175	-75,035	4,0	1,2	San Carlos, Antioquia
10896	2019/05/22	21:24:54	6,786	-73,168	139,0	1,6	Los Santos, Santander
10897	2019/05/22	21:31:25	5,388	-75,92	4,0	1,2	Mistrató, Risaralda
10898	2019/05/22	21:39:34	5,255	-73,709	145,0	2,5	Lenguazaque, Cundinamarca
10899	2019/05/22	21:49:25	7,004	-76,68	0,0	1,7	Murindó, Antioquia
10900	2019/05/22	22:05:08	1,946	-75,951	4,0	1,7	Timaná, Huila
10901	2019/05/22	22:12:40	5,853	-74,81	4,0	1,0	Sonsón, Antioquia
10902	2019/05/22	22:23:47	6,817	-73,146	144,0	1,8	Los Santos, Santander
10903	2019/05/22	22:49:09	6,828	-73,116	142,0	2,0	Los Santos, Santander
10904	2019/05/22	22:59:19	6,87	-76,216	0,0	2,1	Uramita, Antioquia
10905	2019/05/22	23:29:59	6,828	-73,187	149,0	1,8	Zapatoca, Santander
10906	2019/05/22	23:57:05	6,902	-73,624	98,0	1,4	San Vicente de Chucurí, Santander
10907	2019/05/23	00:53:29	6,792	-73,142	147,0	2,1	Los Santos, Santander
10908	2019/05/23	01:22:42	5,51	-76,824	8,0	1,2	Rio Quito (Paimadó), Chocó
10909	2019/05/23	01:26:03	6,811	-73,935	23,0	1,7	Simacota, Santander
10910	2019/05/23	01:47:36	6,816	-73,964	23,0	0,9	Puerto Parra, Santander
10911	2019/05/23	02:07:09	3,331	-74,473	22,0	1,3	Uribe, Meta
10912	2019/05/23	02:13:54	4,877	-75,302	0,0	0,7	Murillo, Tolima
10913	2019/05/23	02:34:22	7,27	-74,036	5,0	1,1	Cantagallo, Bolívar
10914	2019/05/23	03:32:26	6,742	-72,928	141,0	1,6	Cepitá, Santander
10915	2019/05/23	03:33:55	6,749	-73,094	151,0	1,8	Los Santos, Santander
10916	2019/05/23	03:41:35	6,797	-73,168	141,0	1,7	Los Santos, Santander
10917	2019/05/23	03:46:59	2,726	-75,021	4,0	1,4	San Vicente del Caguán, Caquetá
10918	2019/05/23	03:50:14	5,255	-73,717	144,0	2,2	Lenguazaque, Cundinamarca
10919	2019/05/23	04:32:17	1,526	-76,617	4,0	1,7	Santa Rosa, Cauca
10920	2019/05/23	04:36:08	4,525	-74,949	4,0	2,1	Piedras, Tolima
10921	2019/05/23	04:36:51	6,355	-73,715	114,0	1,9	Vélez, Santander
10922	2019/05/23	04:38:41	1,514	-76,624	3,0	0,9	Santa Rosa, Cauca
10923	2019/05/23	04:40:01	6,783	-73,146	144,0	1,9	Los Santos, Santander
10924	2019/05/23	04:46:59	1,569	-76,563	0,0	0,6	Santa Rosa, Cauca
10925	2019/05/23	05:54:13	6,117	-73,612	118,0	1,8	Chipatá, Santander
10926	2019/05/23	06:17:57	0,81	-77,94	4,0	3,2	Área de influencia complejo volcánico Chiles-Cerro Negro
10927	2019/05/23	06:36:57	2,82	-73,866	6,0	1,9	Vistahermosa, Meta
10928	2019/05/23	07:17:57	4,738	-74,622	33,0	1,1	San Juan de Rioseco, Cundinamarca
10929	2019/05/23	07:22:23	4,658	-77,615	71,0	1,7	Océano Pacífico
10930	2019/05/23	07:41:53	6,808	-73,131	145,0	2,1	Los Santos, Santander
10931	2019/05/23	07:44:51	6,794	-73,176	144,0	1,7	Los Santos, Santander
10932	2019/05/23	08:06:17	9,825	-72,929	0,0	1,5	Venezuela
10933	2019/05/23	08:12:17	6,822	-73,147	150,0	1,8	Los Santos, Santander

N	FECHA	H:M:S	LAT	LON	Z	M	UBICACIÓN
10934	2019/05/23	08:23:20	7,143	-75,978	0,0	1,3	Ituango, Antioquia
10935	2019/05/23	08:49:45	6,834	-73,136	145,0	2,3	Los Santos, Santander
10936	2019/05/23	09:17:34	10,363	-73,52	86,0	1,7	Pueblo Bello, Cesar
10937	2019/05/23	09:19:07	10,415	-73,379	3,0	1,4	Valledupar, Cesar
10938	2019/05/23	09:57:45	4,693	-75,869	3,0	1,0	Cartago, Valle del Cauca
10939	2019/05/23	10:01:46	6,797	-73,143	148,0	1,9	Los Santos, Santander
10940	2019/05/23	10:50:30	4,376	-75,345	4,0	1,0	Ibagué, Tolima
10941	2019/05/23	11:22:54	6,181	-73,666	111,0	2,1	La Paz, Santander
10942	2019/05/23	11:30:45	6,887	-76,205	0,0	1,5	Uramita, Antioquia
10943	2019/05/23	12:13:15	2,466	-75,407	17,0	1,4	Algeciras, Huila
10944	2019/05/23	12:51:57	6,802	-73,11	144,0	2,0	Los Santos, Santander
10945	2019/05/23	13:19:38	6,909	-76,412	0,0	2,5	Dabeiba, Antioquia
10946	2019/05/23	13:34:33	6,797	-73,174	143,0	1,8	Los Santos, Santander
10947	2019/05/23	13:36:39	3,503	-76,426	4,0	1,1	Palmira, Valle del Cauca
10948	2019/05/23	13:58:53	6,767	-73,192	141,0	1,5	Los Santos, Santander
10949	2019/05/23	14:14:11	6,572	-73,583	107,0	1,4	El Carmen, Santander
10950	2019/05/23	14:19:19	7,449	-73,194	132,0	2,4	El Playón, Santander
10951	2019/05/23	14:22:08	6,845	-73,331	118,0	1,2	Zapatoca, Santander
10952	2019/05/23	14:23:00	10,941	-72,742	38,0	1,5	Barrancas, la Guajira
10953	2019/05/23	14:57:48	6,284	-73,588	115,0	1,2	El Guacamayo, Santander
10954	2019/05/23	15:40:30	6,186	-73,804	101,0	1,4	Bolivar, Santander
10955	2019/05/23	15:49:53	0,727	-77,918	2,0	2,0	Área de influencia complejo volcánico Chiles-Cerro Negro
10956	2019/05/23	15:54:10	6,829	-73,123	142,0	1,9	Los Santos, Santander
10957	2019/05/23	15:58:40	3,344	-74,71	22,0	0,8	Colombia, Huila
10958	2019/05/23	16:04:28	6,838	-73,153	144,0	1,6	Los Santos, Santander
10959	2019/05/23	16:10:45	6,741	-74,417	51,0	1,6	Yondó (Casabe), Antioquia
10960	2019/05/23	16:23:16	5,59	-74,076	105,0	1,2	Maripí, Boyacá
10961	2019/05/23	16:34:44	6,781	-73,12	140,0	1,9	Los Santos, Santander
10962	2019/05/23	16:58:19	6,796	-73,12	145,0	1,7	Los Santos, Santander
10963	2019/05/23	17:01:04	6,784	-73,124	143,0	2,0	Los Santos, Santander
10964	2019/05/23	17:16:49	1,548	-76,636	4,0	1,0	Santa Rosa, Cauca
10965	2019/05/23	17:42:57	6,81	-73,129	139,0	1,6	Los Santos, Santander
10966	2019/05/23	17:45:10	6,766	-73,114	141,0	1,8	Los Santos, Santander
10967	2019/05/23	18:05:15	6,618	-73,581	106,0	1,6	El Carmen, Santander
10968	2019/05/23	18:49:58	6,956	-76,25	0,0	1,2	Dabeiba, Antioquia
10969	2019/05/23	19:40:19	6,671	-74,464	44,0	1,1	Puerto Berrío, Antioquia
10970	2019/05/23	19:40:35	5,877	-74,853	4,0	1,1	Sonsón, Antioquia
10971	2019/05/23	20:57:06	8,213	-74,992	35,0	1,7	Ayapel, Córdoba
10972	2019/05/23	21:23:04	1,078	-76,988	0,0	1,2	Santiago, Putumayo
10973	2019/05/23	21:50:20	7,654	-73,367	116,0	1,9	La Esperanza, Norte de Santander
10974	2019/05/23	23:21:19	5,769	-73,912	101,0	1,5	Albania, Santander
10975	2019/05/23	23:34:32	6,136	-72,633	0,0	1,9	Jericó, Boyacá
10976	2019/05/24	00:07:48	6,803	-73,136	152,0	3,9	Los Santos, Santander

N	FECHA	H:M:S	LAT	LOH	Z	M	UBICACIÓN
10977	2019/05/24	00:12:47	6,766	-73,111	146,0	1,6	Los Santos, Santander
10978	2019/05/24	00:43:47	5,611	-76,896	31,0	1,7	Río Quito (Paimadó), Chocó
10979	2019/05/24	00:55:15	6,788	-73,075	146,0	2,0	Los Santos, Santander
10980	2019/05/24	01:29:56	2,298	-75,94	28,0	0,9	La Plata, Huila
10981	2019/05/24	01:33:21	7,53	-75,138	52,0	1,7	Cáceres, Antioquia
10982	2019/05/24	01:34:51	5,631	-76,942	38,0	1,6	Río Quito (Paimadó), Chocó
10983	2019/05/24	01:48:49	2,337	-75,379	15,0	1,3	Algeciras, Huila
10984	2019/05/24	01:58:54	6,748	-73,162	154,0	1,6	Los Santos, Santander
10985	2019/05/24	02:02:32	6,804	-73,19	147,0	1,7	Los Santos, Santander
10986	2019/05/24	02:14:51	6,899	-73,378	149,0	1,8	San Vicente de Chucurí, Santander
10987	2019/05/24	02:56:17	7,189	-76,168	0,0	1,1	Ituango, Antioquia
10988	2019/05/24	03:00:43	6,802	-73,154	148,0	2,2	Los Santos, Santander
10989	2019/05/24	03:09:32	3,845	-76,455	125,0	1,7	Yotoco, Valle del Cauca
10990	2019/05/24	03:14:28	6,753	-73,15	153,0	1,6	Los Santos, Santander
10991	2019/05/24	03:17:33	5,278	-75,542	13,0	0,6	Filadelfia, Caldas
10992	2019/05/24	03:49:58	2,177	-75,544	19,0	1,2	Garzón, Huila
10993	2019/05/24	03:57:07	6,825	-73,094	135,0	1,9	Los Santos, Santander
10994	2019/05/24	04:13:14	6,811	-73,177	150,0	1,9	Los Santos, Santander
10995	2019/05/24	04:14:29	3,893	-76,377	123,0	1,1	Yotoco, Valle del Cauca
10996	2019/05/24	04:30:57	6,822	-73,167	146,0	1,6	Los Santos, Santander
10997	2019/05/24	04:45:50	4,785	-76,16	102,0	1,2	El Cairo, Valle del Cauca
10998	2019/05/24	05:14:35	6,168	-74,987	28,0	0,9	San Carlos, Antioquia
10999	2019/05/24	05:24:24	6,804	-73,165	140,0	1,8	Los Santos, Santander
11000	2019/05/24	05:24:54	6,821	-73,157	140,0	1,7	Los Santos, Santander
11001	2019/05/24	05:43:19	10,687	-73,513	72,0	1,5	Valledupar, Cesar
11002	2019/05/24	06:33:12	6,376	-73,502	115,0	1,8	Santa Helena del Opón, Santander
11003	2019/05/24	07:14:18	6,811	-73,172	138,0	1,8	Los Santos, Santander
11004	2019/05/24	07:43:30	3,147	-77,759	51,0	1,4	Océano Pacífico
11005	2019/05/24	07:49:39	6,904	-76,396	11,0	1,1	Dabeiba, Antioquia
11006	2019/05/24	07:58:21	4,76	-74,817	16,0	0,8	Ambalema, Tolima
11007	2019/05/24	08:22:01	6,097	-74,836	29,0	0,8	San Carlos, Antioquia
11008	2019/05/24	08:23:55	3,196	-75,409	19,0	0,9	Neiva, Huila
11009	2019/05/24	08:37:20	6,976	-73,374	117,0	2,5	Zapatoca, Santander
11010	2019/05/24	08:39:23	4,217	-76,668	91,0	1,5	El Litoral del San Juan (Docordó), Chocó
11011	2019/05/24	08:42:48	9,814	-73,318	110,0	1,3	Agustín Codazzi, Cesar
11012	2019/05/24	08:57:41	6,825	-73,166	151,0	2,4	Los Santos, Santander
11013	2019/05/24	09:56:44	5,315	-74,058	110,0	1,0	San Cayetano, Cundinamarca
11014	2019/05/24	10:40:46	4,44	-73,816	5,0	1,5	Fómeque, Cundinamarca
11015	2019/05/24	10:47:14	6,927	-76,292	0,0	1,1	Dabeiba, Antioquia
11016	2019/05/24	11:36:54	3,32	-74,504	9,0	0,9	Uribe, Meta
11017	2019/05/24	11:48:53	2,025	-75,8	16,0	1,0	Altamira, Huila
11018	2019/05/24	11:50:36	3,286	-75,1	17,0	1,2	Villavieja, Huila
11019	2019/05/24	12:08:11	5,884	-74,431	65,0	1,9	Puerto Boyacá, Boyacá
11020	2019/05/24	12:10:13	6,916	-76,141	0,0	2,0	Uramita, Antioquia

N	FECHA	H:M:S	LAT	LON	Z	M	UBICACIÓN
11021	2019/05/24	12:31:03	7,792	-73,338	6,0	2,1	La Esperanza, Norte de Santander
11022	2019/05/24	12:38:52	6,802	-73,135	149,0	3,3	Los Santos, Santander
11023	2019/05/24	12:56:40	2,983	-75,971	3,0	3,2	Área de influencia Volcán Nevado del Huila
11024	2019/05/24	13:36:49	6,782	-73,161	139,0	1,2	Los Santos, Santander
11025	2019/05/24	15:06:37	4,266	-77,49	57,0	1,6	Cerca de la Costa Oeste de Colombia
11026	2019/05/24	15:26:32	2,647	-76,037	0,0	0,9	Inzá, Cauca
11027	2019/05/24	15:29:41	7,065	-75,235	58,0	1,4	Anorí, Antioquia
11028	2019/05/24	15:51:06	2,942	-74,795	4,0	1,5	Uribe, Meta
11029	2019/05/24	16:01:22	6,282	-73,647	106,0	1,3	La Paz, Santander
11030	2019/05/24	16:12:46	6,934	-77,588	25,0	5,0	Juradó, Chocó
11031	2019/05/24	16:22:30	6,972	-77,53	15,0	1,7	Riosucio, Chocó
11032	2019/05/24	16:28:59	6,99	-77,832	54,0	2,1	Océano Pacífico
11033	2019/05/24	16:29:00	6,964	-77,753	47,0	2,0	Océano Pacífico
11034	2019/05/24	17:02:00	6,794	-73,155	144,0	1,9	Los Santos, Santander
11035	2019/05/24	17:26:53	6,799	-73,104	141,0	1,8	Los Santos, Santander
11036	2019/05/24	17:30:43	6,942	-77,582	21,0	2,2	Riosucio, Chocó
11037	2019/05/24	17:48:26	6,787	-73,113	146,0	1,7	Los Santos, Santander
11038	2019/05/24	17:55:47	6,808	-73,194	139,0	1,6	Zapatoca, Santander
11039	2019/05/24	18:55:03	5,174	-77,487	21,0	1,8	Océano Pacífico
11040	2019/05/24	19:34:21	6,903	-76,223	0,0	1,1	Uramita, Antioquia
11041	2019/05/24	19:54:32	6,114	-72,642	1,0	1,9	Jericó, Boyacá
11042	2019/05/24	20:27:12	6,795	-73,172	146,0	1,9	Los Santos, Santander
11043	2019/05/24	21:02:54	1,877	-76,034	21,0	1,1	Pitalito, Huila
11044	2019/05/24	21:40:51	6,763	-73,115	140,0	1,8	Los Santos, Santander
11045	2019/05/24	22:27:40	6,768	-73,026	147,0	1,7	Aratoca, Santander
11046	2019/05/24	23:17:43	6,428	-73,69	102,0	1,9	Vélez, Santander
11047	2019/05/25	00:10:32	10,466	-72,778	116,0	1,2	Venezuela
11048	2019/05/25	00:22:35	6,774	-73,162	142,0	1,6	Los Santos, Santander
11049	2019/05/25	00:35:53	3,62	-74,09	5,0	1,2	Lejanías, Meta
11050	2019/05/25	00:51:08	6,77	-73,078	145,0	1,8	Los Santos, Santander
11051	2019/05/25	00:51:27	10,438	-72,188	144,0	1,5	Venezuela
11052	2019/05/25	00:55:55	6,791	-73,165	150,0	2,3	Los Santos, Santander
11053	2019/05/25	01:03:35	3,528	-76,724	44,0	1,5	Dagua, Valle del Cauca
11054	2019/05/25	01:05:27	4,496	-76,542	57,0	0,9	Sipí, Chocó
11055	2019/05/25	01:57:46	12,128	-71,307	18,0	2,9	Uribe, la Guajira
11056	2019/05/25	02:05:49	3,406	-74,551	28,0	1,0	Uribe, Meta
11057	2019/05/25	02:10:12	5,103	-74,76	0,0	0,5	Honda, Tolima
11058	2019/05/25	02:23:41	6,782	-73,111	147,0	1,7	Los Santos, Santander
11059	2019/05/25	02:55:27	6,782	-73,044	151,0	2,0	Los Santos, Santander
11060	2019/05/25	03:18:24	7,491	-73,888	73,0	1,0	Puerto Wilches, Santander
11061	2019/05/25	03:19:53	6,743	-73,528	106,0	1,4	El Carmen, Santander
11062	2019/05/25	03:43:38	2,061	-75,726	2,0	2,6	Guadalupe, Huila
11063	2019/05/25	03:50:12	2,054	-75,737	14,0	0,8	Altamira, Huila
11064	2019/05/25	04:06:19	7,828	-74,24	21,0	1,7	Santa Rosa del Sur, Bolívar

N	FECHA	H:M:S	LAT	LOH	Z	M	UBICACIÓN
11065	2019/05/25	04:07:09	2,055	-75,722	22,0	0,8	Guadalupe, Huila
11066	2019/05/25	04:09:23	6,774	-73,417	123,0	1,7	San Vicente de Chucurí, Santander
11067	2019/05/25	04:21:04	2,46	-75,514	4,0	1,1	Gigante, Huila
11068	2019/05/25	04:36:47	1,894	-75,995	24,0	1,2	Pitalito, Huila
11069	2019/05/25	04:57:09	4,738	-75,388	4,0	0,8	Pereira, Risaralda
11070	2019/05/25	05:21:12	4,089	-76,906	66,0	1,6	El Litoral del San Juan (Docordó), Chocó
11071	2019/05/25	05:27:39	5,389	-74,642	24,0	1,1	Guaduas, Cundinamarca
11072	2019/05/25	06:27:42	1,03	-77,952	1,0	1,7	Cumbal, Nariño
11073	2019/05/25	07:00:48	6,57	-73,46	117,0	1,7	El Carmen, Santander
11074	2019/05/25	07:22:07	2,038	-75,9	2,0	2,1	Tarqui, Huila
11075	2019/05/25	07:42:27	6,798	-73,192	145,0	1,7	Los Santos, Santander
11076	2019/05/25	08:04:41	9,674	-73,18	124,0	1,8	Becerrill, Cesar
11077	2019/05/25	08:12:45	6,81	-73,153	147,0	1,9	Los Santos, Santander
11078	2019/05/25	08:49:14	6,783	-73,168	147,0	1,7	Los Santos, Santander
11079	2019/05/25	08:50:41	6,967	-76,313	11,0	1,2	Dabeiba, Antioquia
11080	2019/05/25	09:30:39	8,168	-73,648	86,0	1,8	Aguachica, Cesar
11081	2019/05/25	09:58:25	4,112	-76,9	47,0	2,0	El Litoral del San Juan (Docordó), Chocó
11082	2019/05/25	10:15:26	6,858	-73,147	140,0	1,9	Los Santos, Santander
11083	2019/05/25	10:18:52	7,444	-73,623	46,0	1,8	Sabana de Torres, Santander
11084	2019/05/25	10:36:22	6,84	-76,454	19,0	2,6	Dabeiba, Antioquia
11085	2019/05/25	10:59:49	6,824	-73,084	150,0	1,9	Los Santos, Santander
11086	2019/05/25	11:19:31	6,738	-73,169	149,0	1,7	Los Santos, Santander
11087	2019/05/25	11:21:56	6,785	-73,163	146,0	1,5	Los Santos, Santander
11088	2019/05/25	11:34:35	6,749	-73,12	143,0	1,9	Los Santos, Santander
11089	2019/05/25	11:37:02	6,781	-73,221	139,0	1,7	Zapatoca, Santander
11090	2019/05/25	11:38:27	6,808	-73,259	144,0	1,7	Zapatoca, Santander
11091	2019/05/25	13:27:30	3,828	-78,726	10,0	2,3	Océano Pacífico
11092	2019/05/25	14:21:24	6,783	-73,108	140,0	1,8	Los Santos, Santander
11093	2019/05/25	14:38:06	6,985	-76,277	1,0	1,9	Dabeiba, Antioquia
11094	2019/05/25	15:13:37	6,813	-73,124	145,0	4,8	Los Santos, Santander
11095	2019/05/25	15:27:30	3,795	-76,95	20,0	1,6	Buenaventura, Valle del Cauca
11096	2019/05/25	15:57:22	6,811	-73,16	146,0	2,0	Los Santos, Santander
11097	2019/05/25	16:37:25	6,801	-73,124	147,0	1,9	Los Santos, Santander
11098	2019/05/25	16:42:28	6,789	-73,188	136,0	1,7	Los Santos, Santander
11099	2019/05/25	16:56:34	5,526	-74,573	27,0	1,0	Puerto Salgar, Cundinamarca
11100	2019/05/25	17:05:08	6,801	-73,149	143,0	1,9	Los Santos, Santander
11101	2019/05/25	17:07:05	6,796	-73,148	147,0	1,9	Los Santos, Santander
11102	2019/05/25	17:20:31	6,786	-73,123	136,0	1,7	Los Santos, Santander
11103	2019/05/25	17:23:20	6,777	-73,131	142,0	1,8	Los Santos, Santander
11104	2019/05/25	18:18:47	6,757	-73,117	140,0	1,5	Los Santos, Santander
11105	2019/05/25	18:58:37	4,774	-76,156	103,0	1,2	El Cairo, Valle del Cauca
11106	2019/05/25	19:01:16	6,794	-73,134	138,0	2,2	Los Santos, Santander
11107	2019/05/25	20:12:33	4,563	-75,965	38,0	1,5	Obando, Valle del Cauca
11108	2019/05/25	20:19:22	6,794	-73,186	145,0	1,6	Los Santos, Santander

N	FECHA	H:M:S	LAT	LON	Z	M	UBICACIÓN
11109	2019/05/25	20:48:44	3,215	-74,456	8,0	1,2	Uribe, Meta
11110	2019/05/25	21:08:44	2,483	-75,516	18,0	1,2	Gigante, Huila
11111	2019/05/25	21:24:47	4,762	-76,127	119,0	2,9	Ansermanuevo, Valle del Cauca
11112	2019/05/25	21:31:10	6,799	-73,14	151,0	3,1	Los Santos, Santander
11113	2019/05/25	22:33:01	6,802	-73,172	139,0	1,6	Los Santos, Santander
11114	2019/05/25	23:29:47	6,782	-73,148	149,0	2,8	Los Santos, Santander
11115	2019/05/25	23:39:41	6,785	-73,144	145,0	1,7	Los Santos, Santander
11116	2019/05/26	00:13:16	6,791	-73,147	147,0	2,1	Los Santos, Santander
11117	2019/05/26	00:22:24	6,764	-73,147	139,0	1,7	Los Santos, Santander
11118	2019/05/26	00:52:27	4,742	-74,738	0,0	1,1	Pulí, Cundinamarca
11119	2019/05/26	01:03:05	4,447	-75,254	15,0	0,4	Ibagué, Tolima
11120	2019/05/26	01:05:23	7,062	-71,779	9,0	1,7	Saravena, Arauca
11121	2019/05/26	01:43:48	6,587	-73,424	124,0	1,3	Hato, Santander
11122	2019/05/26	01:53:53	7,598	-73,25	134,0	1,6	Cáchira, Norte de Santander
11123	2019/05/26	01:55:15	6,799	-73,19	148,0	1,8	Los Santos, Santander
11124	2019/05/26	03:10:52	4,512	-77,279	80,0	1,8	El Litoral del San Juan (Docordó), Chocó
11125	2019/05/26	03:12:18	6,814	-73,148	148,0	1,8	Los Santos, Santander
11126	2019/05/26	03:40:03	4,912	-75,157	23,0	0,4	Villahermosa, Tolima
11127	2019/05/26	04:05:22	6,671	-73,541	110,0	1,5	El Carmen, Santander
11128	2019/05/26	04:53:07	6,524	-73,834	59,0	0,8	Landázuri, Santander
11129	2019/05/26	05:07:41	6,782	-73,102	144,0	1,8	Los Santos, Santander
11130	2019/05/26	05:10:21	6,271	-73,612	108,0	1,2	La Paz, Santander
11131	2019/05/26	05:16:56	6,445	-73,797	89,0	1,5	Landázuri, Santander
11132	2019/05/26	05:28:31	2,39	-75,696	1,0	0,9	Paicol, Huila
11133	2019/05/26	05:34:50	4,977	-76,502	48,0	1,1	Nóvita, Chocó
11134	2019/05/26	05:41:06	6,767	-73,132	149,0	1,7	Los Santos, Santander
11135	2019/05/26	05:46:10	7,57	-73,283	132,0	1,4	Cáchira, Norte de Santander
11136	2019/05/26	05:56:36	5,972	-73,752	113,0	1,7	Guavatá, Santander
11137	2019/05/26	06:15:22	4,752	-76,213	106,0	1,6	El Cairo, Valle del Cauca
11138	2019/05/26	06:31:40	6,712	-73,141	145,0	2,0	Jordán, Santander
11139	2019/05/26	06:45:02	10,148	-73,331	114,0	1,4	San Diego, Cesar
11140	2019/05/26	07:40:28	6,848	-76,396	3,0	1,0	Dabeiba, Antioquia
11141	2019/05/26	08:05:32	1,972	-75,913	19,0	2,5	Timaná, Huila
11142	2019/05/26	08:09:24	10,542	-73,606	82,0	2,7	Fundación, Magdalena
11143	2019/05/26	08:13:14	1,443	-78,209	69,0	3,1	Barbacoas, Nariño
11144	2019/05/26	08:17:32	2,1	-75,647	14,0	2,2	Garzón, Huila
11145	2019/05/26	08:21:08	5,298	-77,396	57,0	2,7	Cerca de la Costa Oeste de Colombia
11146	2019/05/26	08:43:37	7,166	-76,26	12,0	1,7	Mutatá, Antioquia
11147	2019/05/26	08:53:38	4,915	-76,37	91,0	2,0	San José del Palmar, Chocó
11148	2019/05/26	09:41:53	6,818	-73,145	142,0	2,6	Los Santos, Santander
11149	2019/05/26	09:46:30	5,045	-74,719	18,0	1,1	Guaduas, Cundinamarca
11150	2019/05/26	09:53:23	6,812	-73,107	140,0	2,2	Los Santos, Santander
11151	2019/05/26	09:57:32	4,746	-76,239	83,0	1,4	El Cairo, Valle del Cauca
11152	2019/05/26	10:15:30	6,623	-75,1	3,0	1,4	Yolombó, Antioquia

N	FECHA	H:M:S	LAT	Lon	Z	M	UBICACIÓN
11153	2019/05/26	10:59:00	6,812	-73,146	144,0	2,3	Los Santos, Santander
11154	2019/05/26	11:08:32	5,322	-73,121	0,0	2,0	Zetaquirá, Boyacá
11155	2019/05/26	11:13:11	6,856	-73,131	150,0	3,8	Los Santos, Santander
11156	2019/05/26	11:17:08	5,29	-73,134	0,0	2,7	Zetaquirá, Boyacá
11157	2019/05/26	11:28:33	10,386	-73,23	96,0	1,4	La Paz, Cesar
11158	2019/05/26	11:51:13	6,836	-73,178	148,0	2,4	Zapatoca, Santander
11159	2019/05/26	12:36:15	4,614	-73,551	1,0	1,5	Gachalá, Cundinamarca
11160	2019/05/26	13:40:54	6,874	-73,154	145,0	1,8	Los Santos, Santander
11161	2019/05/26	13:53:36	6,783	-73,13	138,0	1,8	Los Santos, Santander
11162	2019/05/26	13:59:07	4,641	-75,69	145,0	2,3	Filandia, Quindío
11163	2019/05/26	14:08:50	2,808	-76,681	24,0	0,8	Morales, Cauca
11164	2019/05/26	14:51:58	6,722	-73,139	139,0	1,7	Jordán, Santander
11165	2019/05/26	15:22:07	6,107	-76,717	40,0	1,9	Medio Atrato (Beté), Chocó
11166	2019/05/26	15:30:41	6,766	-73,224	155,0	1,4	Zapatoca, Santander
11167	2019/05/26	15:41:47	6,811	-73,176	147,0	1,9	Los Santos, Santander
11168	2019/05/26	15:46:29	6,786	-73,168	145,0	1,8	Los Santos, Santander
11169	2019/05/26	16:39:16	6,762	-73,121	145,0	2,4	Los Santos, Santander
11170	2019/05/26	17:24:07	9,588	-73,321	0,0	1,3	Becerrill, Cesar
11171	2019/05/26	17:29:35	6,827	-73,164	144,0	1,7	Los Santos, Santander
11172	2019/05/26	18:08:34	4,693	-74,867	30,0	0,5	Venadillo, Tolima
11173	2019/05/26	18:59:12	6,774	-73,13	142,0	1,7	Los Santos, Santander
11174	2019/05/26	19:03:31	3,488	-76,289	151,0	2,3	Palmira, Valle del Cauca
11175	2019/05/26	19:29:56	6,79	-73,174	147,0	1,6	Los Santos, Santander
11176	2019/05/26	19:51:18	6,82	-73,176	146,0	1,8	Los Santos, Santander
11177	2019/05/26	19:59:15	5,239	-73,731	147,0	1,6	Cucunubá, Cundinamarca
11178	2019/05/26	20:15:39	6,748	-73,357	123,0	1,6	Galán, Santander
11179	2019/05/26	20:18:27	6,777	-73,109	136,0	1,5	Los Santos, Santander
11180	2019/05/26	20:30:09	3,087	-75,942	5,0	1,2	Planadas, Tolima
11181	2019/05/26	21:03:05	6,854	-73,149	145,0	2,6	Los Santos, Santander
11182	2019/05/26	21:38:04	6,748	-73,436	109,0	1,7	San Vicente de Chucurí, Santander
11183	2019/05/26	22:41:59	6,757	-73,166	140,0	1,2	Los Santos, Santander
11184	2019/05/26	22:46:48	9,612	-72,921	0,0	1,2	Venezuela
11185	2019/05/26	23:14:08	6,762	-73,1	144,0	1,8	Los Santos, Santander
11186	2019/05/26	23:40:58	6,831	-73,136	145,0	2,2	Los Santos, Santander
11187	2019/05/27	00:12:02	6,788	-73,233	145,0	1,5	Zapatoca, Santander
11188	2019/05/27	00:12:32	6,835	-73,329	119,0	1,7	Zapatoca, Santander
11189	2019/05/27	00:16:23	10,489	-73,156	94,0	1,3	Urumita, la Guajira
11190	2019/05/27	01:21:09	3,018	-75,985	0,0	1,1	Planadas, Tolima
11191	2019/05/27	01:43:33	6,829	-73,178	146,0	1,7	Zapatoca, Santander
11192	2019/05/27	02:10:02	4,592	-74,954	20,0	1,2	Alvarado, Tolima
11193	2019/05/27	02:25:37	4,982	-74,567	4,0	0,7	Chaguaní, Cundinamarca
11194	2019/05/27	03:02:48	6,189	-72,272	4,0	1,2	Tame, Arauca
11195	2019/05/27	03:39:03	6,925	-73,204	149,0	1,5	Girón, Santander
11196	2019/05/27	03:52:10	6,795	-73,122	149,0	2,1	Los Santos, Santander
11197	2019/05/27	04:08:25	6,786	-73,089	147,0	2,3	Los Santos, Santander

N	FECHA	H:M:S	LAT	LON	Z	M	UBICACIÓN
11198	2019/05/27	04:17:23	6,788	-73,208	125,0	1,7	Zapatoca, Santander
11199	2019/05/27	04:34:40	6,809	-73,137	150,0	2,1	Los Santos, Santander
11200	2019/05/27	05:25:44	6,795	-73,193	146,0	1,8	Los Santos, Santander
11201	2019/05/27	05:40:04	2,206	-76,66	21,0	1,0	Rosas, Cauca
11202	2019/05/27	05:52:54	10,668	-74,871	5,0	1,2	Sabanalarga, Atlántico
11203	2019/05/27	05:54:55	2,355	-75,492	13,0	1,2	Gigante, Huila
11204	2019/05/27	06:08:30	6,769	-73,128	145,0	1,9	Los Santos, Santander
11205	2019/05/27	06:37:26	5,668	-75,924	0,0	1,6	Andes, Antioquia
11206	2019/05/27	07:28:03	4,764	-74,708	21,0	1,2	Beltrán, Cundinamarca
11207	2019/05/27	07:39:11	3,704	-77,348	10,0	1,3	Océano Pacífico
11208	2019/05/27	08:32:11	6,804	-73,182	147,0	2,0	Los Santos, Santander
11209	2019/05/27	08:47:10	6,822	-73,109	142,0	2,2	Los Santos, Santander
11210	2019/05/27	08:58:42	6,812	-73,192	142,0	2,0	Zapatoca, Santander
11211	2019/05/27	09:13:08	12,319	-71,436	20,0	2,1	Uribe, la Guajira
11212	2019/05/27	09:17:27	6,775	-73,218	147,0	1,4	Zapatoca, Santander
11213	2019/05/27	09:29:08	9,21	-73,386	120,0	1,3	Curumaní, Cesar
11214	2019/05/27	09:39:02	6,823	-73,14	149,0	3,1	Los Santos, Santander
11215	2019/05/27	09:43:50	6,8	-73,218	144,0	1,7	Zapatoca, Santander
11216	2019/05/27	09:48:36	6,787	-73,154	142,0	2,0	Los Santos, Santander
11217	2019/05/27	09:51:38	6,83	-73,124	142,0	2,4	Los Santos, Santander
11218	2019/05/27	10:35:36	6,882	-73,477	117,0	1,6	San Vicente de Chucurí, Santander
11219	2019/05/27	11:26:57	7,143	-77,049	39,0	1,6	Carmen del Darién (Curbaradó), Chocó
11220	2019/05/27	11:32:14	8,885	-77,382	95,0	2,1	Panama-Colombia
11221	2019/05/27	12:01:49	5,311	-73,762	147,0	2,0	Lenguazaque, Cundinamarca
11222	2019/05/27	12:22:59	6,81	-73,134	152,0	2,4	Los Santos, Santander
11223	2019/05/27	12:23:06	1,928	-76,02	9,0	1,5	Pitalito, Huila
11224	2019/05/27	13:04:56	6,795	-73,111	145,0	2,3	Los Santos, Santander
11225	2019/05/27	14:37:25	4,037	-76,157	98,0	1,1	Tuluá, Valle del Cauca
11226	2019/05/27	15:07:11	6,784	-73,182	139,0	1,8	Los Santos, Santander
11227	2019/05/27	16:08:32	6,81	-73,184	126,0	1,3	Los Santos, Santander
11228	2019/05/27	16:17:41	6,116	-73,701	107,0	1,9	Vélez, Santander
11229	2019/05/27	16:22:17	11,085	-73,623	19,0	1,8	Dibulla, la Guajira
11230	2019/05/27	16:52:05	6,816	-73,134	145,0	2,4	Los Santos, Santander
11231	2019/05/27	17:46:47	3,88	-75,985	53,0	1,5	Buga, Valle del Cauca
11232	2019/05/27	17:49:30	6,791	-73,154	142,0	1,9	Los Santos, Santander
11233	2019/05/27	19:24:25	6,162	-73,76	99,0	2,8	Bolívar, Santander
11234	2019/05/27	19:48:07	6,776	-73,14	145,0	1,7	Los Santos, Santander
11235	2019/05/27	20:22:19	6,756	-73,071	147,0	2,0	Los Santos, Santander
11236	2019/05/27	21:04:55	7,374	-73,622	87,0	1,4	Sabana de Torres, Santander
11237	2019/05/27	21:12:33	6,788	-73,155	137,0	1,9	Los Santos, Santander
11238	2019/05/27	21:12:44	7,319	-76,074	0,0	1,5	Ituango, Antioquia
11239	2019/05/27	21:15:05	6,815	-73,148	151,0	2,9	Los Santos, Santander
11240	2019/05/27	21:21:10	7,543	-75,393	17,0	1,9	Tarazá, Antioquia
11241	2019/05/27	21:45:44	6,842	-73,136	142,0	2,2	Los Santos, Santander
11242	2019/05/27	22:26:56	4,468	-76,12	96,0	1,4	Roldanillo, Valle del Cauca

N	FECHA	H:M:S	LAT	LOE	Z	M	UBICACIÓN
11243	2019/05/27	22:44:37	5,27	-75,502	107,0	1,9	Aranzazu, Caldas
11244	2019/05/27	23:50:16	6,777	-73,13	146,0	1,9	Los Santos, Santander
11245	2019/05/28	00:32:09	1,922	-76,143	4,0	1,2	Isnos, Huila
11246	2019/05/28	00:59:53	6,799	-73,198	141,0	1,6	Zapatoca, Santander
11247	2019/05/28	01:21:13	3,155	-74,45	19,0	1,0	Uribe, Meta
11248	2019/05/28	01:23:49	7,06	-75,934	11,0	1,7	Peque, Antioquia
11249	2019/05/28	02:19:12	6,77	-73,155	144,0	1,8	Los Santos, Santander
11250	2019/05/28	03:13:05	6,755	-73,197	143,0	1,8	Villanueva, Santander
11251	2019/05/28	03:35:21	8,692	-73,524	82,0	1,4	La Gloria, Cesar
11252	2019/05/28	03:46:34	10,914	-72,817	91,0	1,4	Fonseca, la Guajira
11253	2019/05/28	04:09:37	8,389	-74,276	15,0	2,0	Tiquisio (Puerto Rico), Bolívar
11254	2019/05/28	04:15:51	7,202	-72,648	0,0	1,8	Cácota, Norte de Santander
11255	2019/05/28	04:50:46	5,742	-75,924	51,0	1,0	Betania, Antioquia
11256	2019/05/28	04:52:29	10,756	-73,662	7,0	1,5	Aracataca, Magdalena
11257	2019/05/28	05:00:11	3,938	-76,26	117,0	1,3	Buga, Valle del Cauca
11258	2019/05/28	05:35:08	6,345	-73,742	100,0	1,6	Landázuri, Santander
11259	2019/05/28	05:39:46	10,172	-73,028	126,0	1,9	La Paz, Cesar
11260	2019/05/28	06:21:16	2,762	-76,736	127,0	1,4	Morales, Cauca
11261	2019/05/28	06:58:27	4,742	-76,2	80,0	1,3	El Cairo, Valle del Cauca
11262	2019/05/28	07:00:25	6,894	-73,177	137,0	1,5	Girón, Santander
11263	2019/05/28	07:22:20	6,796	-73,118	143,0	1,9	Los Santos, Santander
11264	2019/05/28	07:27:18	6,79	-73,168	145,0	1,9	Los Santos, Santander
11265	2019/05/28	07:41:12	9,636	-73,182	123,0	1,4	Becerrill, Cesar
11266	2019/05/28	07:45:56	6,806	-73,15	141,0	1,7	Los Santos, Santander
11267	2019/05/28	08:04:06	6,819	-73,15	145,0	1,8	Los Santos, Santander
11268	2019/05/28	08:09:21	6,855	-73,15	146,0	2,0	Los Santos, Santander
11269	2019/05/28	08:10:47	6,75	-73,126	144,0	1,8	Los Santos, Santander
11270	2019/05/28	08:17:19	6,803	-73,132	141,0	1,8	Los Santos, Santander
11271	2019/05/28	08:47:30	5,64	-75,906	4,0	1,3	Andes, Antioquia
11272	2019/05/28	08:52:39	6,766	-73,132	137,0	1,3	Los Santos, Santander
11273	2019/05/28	08:56:33	3,567	-77,232	74,0	1,5	Buenaventura, Valle del Cauca
11274	2019/05/28	09:00:06	6,788	-73,171	142,0	1,5	Los Santos, Santander
11275	2019/05/28	09:06:44	2,023	-75,948	19,0	0,7	Elías, Huila
11276	2019/05/28	09:58:13	6,829	-73,157	148,0	1,8	Los Santos, Santander
11277	2019/05/28	10:39:05	4,054	-75,714	3,0	1,0	Roncesvalles, Tolima
11278	2019/05/28	13:12:29	6,816	-73,185	149,0	2,1	Zapatoca, Santander
11279	2019/05/28	13:30:58	4,05	-76,06	56,0	1,3	Tuluá, Valle del Cauca
11280	2019/05/28	13:45:27	5,644	-75,949	5,0	1,3	Andes, Antioquia
11281	2019/05/28	14:36:25	6,771	-73,103	151,0	1,8	Los Santos, Santander
11282	2019/05/28	15:05:52	6,87	-73,396	130,0	1,9	San Vicente de Chucurí, Santander
11283	2019/05/28	15:18:05	6,713	-73,148	127,0	1,5	Jordán, Santander
11284	2019/05/28	15:41:04	2,306	-75,761	4,0	1,3	Agrado, Huila
11285	2019/05/28	16:18:49	6,795	-73,18	149,0	2,0	Los Santos, Santander
11286	2019/05/28	17:20:46	6,844	-73,202	141,0	1,5	Zapatoca, Santander
11287	2019/05/28	17:26:23	6,799	-73,124	146,0	2,2	Los Santos, Santander

N	FECHA	H:M:S	LAT	LON	Z	M	UBICACIÓN
11288	2019/05/28	17:36:39	6,708	-73,14	137,0	1,3	Jordán, Santander
11289	2019/05/28	18:02:29	6,771	-73,21	139,0	1,4	Zapatoca, Santander
11290	2019/05/28	18:47:00	6,731	-72,961	147,0	1,5	Cepitá, Santander
11291	2019/05/28	18:50:03	3,742	-74,012	11,0	1,5	Cubarral, Meta
11292	2019/05/28	18:56:12	11,054	-72,808	0,0	1,9	Barrancas, la Guajira
11293	2019/05/28	19:56:32	6,778	-73,203	142,0	1,2	Zapatoca, Santander
11294	2019/05/28	21:00:14	6,793	-73,134	147,0	2,2	Los Santos, Santander
11295	2019/05/28	21:21:37	5,261	-73,724	149,0	2,7	Lenguazaque, Cundinamarca
11296	2019/05/28	21:31:02	1,347	-77,159	8,0	1,2	Buesaco, Nariño
11297	2019/05/28	22:50:29	2,932	-78,003	4,0	1,7	Océano Pacífico
11298	2019/05/28	23:08:26	6,544	-73,488	108,0	2,4	El Carmen, Santander
11299	2019/05/28	23:27:49	6,805	-73,115	141,0	1,9	Los Santos, Santander
11300	2019/05/28	23:52:49	7,734	-73,58	102,0	1,5	La Esperanza, Norte de Santander
11301	2019/05/29	01:22:09	3,063	-78,082	25,0	1,8	Océano Pacífico
11302	2019/05/29	01:23:41	4,455	-75,383	8,0	0,6	Ibagué, Tolima
11303	2019/05/29	01:52:24	3,869	-75,901	4,0	1,0	Buga, Valle del Cauca
11304	2019/05/29	01:56:26	3,68	-74,172	4,0	1,4	Lejanías, Meta
11305	2019/05/29	02:05:41	2,747	-77,889	45,0	1,4	Océano Pacífico
11306	2019/05/29	02:25:01	6,956	-76,343	12,0	1,2	Dabeiba, Antioquia
11307	2019/05/29	02:27:19	4,334	-75,882	159,0	1,9	Sevilla, Valle del Cauca
11308	2019/05/29	02:50:38	6,872	-73,077	147,0	1,5	Los Santos, Santander
11309	2019/05/29	02:54:25	6,806	-73,115	142,0	1,9	Los Santos, Santander
11310	2019/05/29	03:01:44	3,588	-74,426	8,0	1,3	Uribe, Meta
11311	2019/05/29	03:19:19	9,515	-72,876	3,0	1,3	Venezuela
11312	2019/05/29	03:24:21	6,864	-73,141	146,0	1,7	Los Santos, Santander
11313	2019/05/29	03:34:24	6,808	-73,171	146,0	1,6	Los Santos, Santander
11314	2019/05/29	03:54:15	7,259	-74,218	5,0	1,1	Cantagallo, Bolívar
11315	2019/05/29	04:31:17	6,784	-73,116	149,0	1,8	Los Santos, Santander
11316	2019/05/29	04:42:09	5,533	-73,915	127,0	1,6	Buenavista, Boyacá
11317	2019/05/29	05:36:16	3,049	-75,963	4,0	1,1	Planadas, Tolima
11318	2019/05/29	05:49:40	7,531	-77,112	30,0	1,9	Riosucio, Chocó
11319	2019/05/29	05:52:28	3,11	-76,566	126,0	1,0	Buenos Aires, Cauca
11320	2019/05/29	05:58:43	6,652	-73,61	113,0	1,7	El Carmen, Santander
11321	2019/05/29	06:02:13	10,29	-73,368	100,0	1,1	Valledupar, Cesar
11322	2019/05/29	06:15:02	14,018	-81,251	0,0	2,3	Mar Caribe
11323	2019/05/29	06:31:08	6,786	-73,046	145,0	1,7	Los Santos, Santander
11324	2019/05/29	06:31:48	6,822	-73,171	148,0	1,9	Los Santos, Santander
11325	2019/05/29	07:12:31	11,189	-72,342	4,0	1,5	Maicao, la Guajira
11326	2019/05/29	07:49:49	5,866	-76,024	73,0	0,8	Ciudad Bolívar, Antioquia
11327	2019/05/29	08:03:03	13,855	-81,262	0,0	2,6	Mar Caribe
11328	2019/05/29	08:15:19	6,777	-73,108	148,0	1,7	Los Santos, Santander
11329	2019/05/29	08:21:31	6,795	-73,151	146,0	1,8	Los Santos, Santander
11330	2019/05/29	08:23:10	6,819	-73,169	146,0	2,1	Los Santos, Santander
11331	2019/05/29	08:32:10	6,787	-73,142	139,0	1,9	Los Santos, Santander
11332	2019/05/29	08:51:28	5,106	-76,015	104,0	1,2	Santuario, Risaralda

N	FECHA	H:M:S	LAT	Lon	Z	M	UBICACIÓN
11333	2019/05/29	08:54:53	6,818	-73,222	142,0	1,7	Zapatoca, Santander
11334	2019/05/29	09:07:09	6,836	-73,134	146,0	3,8	Los Santos, Santander
11335	2019/05/29	09:11:53	6,483	-73,411	110,0	1,8	Simacota, Santander
11336	2019/05/29	09:21:01	6,517	-73,39	134,0	1,6	Simacota, Santander
11337	2019/05/29	09:55:15	4,654	-74,745	2,0	0,6	Pulí, Cundinamarca
11338	2019/05/29	10:05:36	4,215	-74,959	0,0	0,6	Coello, Tolima
11339	2019/05/29	11:31:59	10,277	-73,864	52,0	1,5	El Copey, Cesar
11340	2019/05/29	13:44:20	6,829	-73,174	151,0	2,0	Los Santos, Santander
11341	2019/05/29	14:40:57	6,806	-73,123	148,0	2,0	Los Santos, Santander
11342	2019/05/29	15:11:56	6,751	-73,6	97,0	1,1	El Carmen, Santander
11343	2019/05/29	15:29:39	6,813	-73,193	137,0	1,2	Zapatoca, Santander
11344	2019/05/29	15:55:34	5,775	-74,395	1,0	1,5	Yacopí, Cundinamarca
11345	2019/05/29	16:01:37	4,633	-76,107	87,0	1,1	Toro, Valle del Cauca
11346	2019/05/29	16:46:36	6,826	-73,184	147,0	1,8	Zapatoca, Santander
11347	2019/05/29	17:55:53	6,755	-73,132	143,0	2,0	Los Santos, Santander
11348	2019/05/29	19:26:22	4,171	-76,312	0,0	0,9	Riofrío, Valle del Cauca
11349	2019/05/29	19:28:55	1,902	-79,974	41,0	2,6	Océano Pacífico
11350	2019/05/29	19:31:48	6,718	-73,115	146,0	1,9	Jordán, Santander
11351	2019/05/29	20:31:05	6,555	-73,409	115,0	1,9	Hato, Santander
11352	2019/05/29	21:35:06	6,479	-72,146	0,0	2,9	Tame, Arauca
11353	2019/05/29	22:02:05	6,777	-73,138	142,0	2,1	Los Santos, Santander
11354	2019/05/29	22:52:31	2,322	-75,413	18,0	1,6	Gigante, Huila
11355	2019/05/29	22:55:15	4,248	-76,684	60,0	1,4	El Litoral del San Juan (Docordó), Chocó
11356	2019/05/29	23:25:33	5,752	-74,354	1,0	2,1	Yacopí, Cundinamarca
11357	2019/05/29	23:41:44	6,766	-73,131	137,0	1,8	Los Santos, Santander
11358	2019/05/29	23:47:19	7,352	-74,318	48,0	2,6	San Pablo, Bolívar
11359	2019/05/29	23:51:19	5,679	-74,268	0,0	1,4	Otanche, Boyacá
11360	2019/05/29	23:55:36	5,717	-74,29	17,0	1,1	Otanche, Boyacá
11361	2019/05/29	23:59:18	5,692	-74,246	16,0	1,0	Otanche, Boyacá
11362	2019/05/30	00:17:37	5,727	-74,257	0,0	2,1	Otanche, Boyacá
11363	2019/05/30	00:30:11	6,781	-73,138	153,0	1,7	Los Santos, Santander
11364	2019/05/30	00:52:10	5,675	-74,256	3,0	0,7	Otanche, Boyacá
11365	2019/05/30	00:55:54	6,819	-73,138	144,0	2,4	Los Santos, Santander
11366	2019/05/30	01:04:33	5,72	-74,224	12,0	0,8	Otanche, Boyacá
11367	2019/05/30	01:17:29	6,798	-73,124	149,0	2,3	Los Santos, Santander
11368	2019/05/30	01:19:31	5,66	-74,046	114,0	0,9	Pauna, Boyacá
11369	2019/05/30	01:52:55	10,147	-72,709	151,0	1,7	Venezuela
11370	2019/05/30	01:53:29	5,954	-73,767	114,0	2,1	Bolivar, Santander
11371	2019/05/30	01:54:31	5,719	-74,264	3,0	1,3	Otanche, Boyacá
11372	2019/05/30	02:31:03	6,805	-73,184	143,0	1,7	Los Santos, Santander
11373	2019/05/30	02:42:33	5,704	-74,278	0,0	1,7	Otanche, Boyacá
11374	2019/05/30	02:43:30	5,718	-74,271	0,0	1,2	Otanche, Boyacá
11375	2019/05/30	02:46:28	6,78	-73,135	147,0	2,7	Los Santos, Santander
11376	2019/05/30	03:12:48	6,803	-73,175	145,0	1,7	Los Santos, Santander
11377	2019/05/30	03:13:01	3,907	-76,28	134,0	1,1	Buga, Valle del Cauca

N	FECHA	H:M:S	LAT	LON	Z	M	UBICACIÓN
11378	2019/05/30	03:52:19	6,777	-73,13	140,0	1,9	Los Santos, Santander
11379	2019/05/30	03:54:04	6,779	-73,161	142,0	1,9	Los Santos, Santander
11380	2019/05/30	04:08:30	6,796	-73,144	149,0	3,2	Los Santos, Santander
11381	2019/05/30	04:23:07	8,701	-74,361	83,0	2,3	Pinillos, Bolívar
11382	2019/05/30	05:00:39	8,833	-74,072	65,0	1,4	San Martín de Loba, Bolívar
11383	2019/05/30	05:28:59	5,273	-73,729	150,0	2,8	Lenguazaque, Cundinamarca
11384	2019/05/30	06:12:23	2,568	-79,422	10,0	2,9	Océano Pacífico
11385	2019/05/30	06:19:42	4,816	-76,117	101,0	1,5	Ansermanuevo, Valle del Cauca
11386	2019/05/30	06:22:13	7,48	-73,963	77,0	2,1	San Pablo, Bolívar
11387	2019/05/30	06:43:22	6,843	-73,194	145,0	1,9	Zapatoca, Santander
11388	2019/05/30	06:56:33	6,78	-73,135	146,0	2,0	Los Santos, Santander
11389	2019/05/30	07:33:55	1,882	-76,006	2,0	1,1	Pitalito, Huila
11390	2019/05/30	07:40:48	5,03	-74,71	4,0	0,8	Guaduas, Cundinamarca
11391	2019/05/30	08:11:07	1,809	-77,266	16,0	0,7	Mercaderes, Cauca
11392	2019/05/30	08:14:32	1,815	-77,307	23,0	0,9	El Rosario, Nariño
11393	2019/05/30	08:15:22	7,936	-74,491	59,0	1,9	Montecristo, Bolívar
11394	2019/05/30	08:28:17	2,296	-75,554	20,0	1,3	Gigante, Huila
11395	2019/05/30	08:48:07	6,42	-72,084	32,0	1,4	Tame, Arauca
11396	2019/05/30	09:17:56	6,786	-73,178	145,0	2,5	Los Santos, Santander
11397	2019/05/30	09:35:58	6,824	-73,18	141,0	2,0	Los Santos, Santander
11398	2019/05/30	09:40:14	6,8	-73,145	146,0	2,1	Los Santos, Santander
11399	2019/05/30	09:45:49	6,777	-73,168	143,0	2,0	Los Santos, Santander
11400	2019/05/30	09:49:53	6,781	-73,16	144,0	1,7	Los Santos, Santander
11401	2019/05/30	10:56:43	6,81	-73,148	144,0	2,4	Los Santos, Santander
11402	2019/05/30	10:59:57	6,791	-73,123	141,0	2,2	Los Santos, Santander
11403	2019/05/30	11:28:09	6,835	-73,2	143,0	1,6	Zapatoca, Santander
11404	2019/05/30	11:53:33	6,834	-73,125	153,0	2,4	Los Santos, Santander
11405	2019/05/30	12:39:57	6,132	-73,685	112,0	1,6	Vélez, Santander
11406	2019/05/30	13:06:03	6,857	-73,223	148,0	2,0	Zapatoca, Santander
11407	2019/05/30	14:01:00	4,798	-76,192	104,0	1,5	El Cairo, Valle del Cauca
11408	2019/05/30	14:19:52	4,509	-76,492	9,0	1,6	Sipí, Chocó
11409	2019/05/30	14:19:53	4,338	-76,328	104,0	1,5	Bolívar, Valle del Cauca
11410	2019/05/30	15:27:07	5,528	-75,5	25,0	1,1	Pácora, Caldas
11411	2019/05/30	15:27:37	6,785	-73,167	146,0	1,4	Los Santos, Santander
11412	2019/05/30	15:30:18	4,162	-76,252	128,0	1,5	Riofrio, Valle del Cauca
11413	2019/05/30	15:43:50	6,901	-76,651	0,0	1,7	Murindó, Antioquia
11414	2019/05/30	16:28:37	0,804	-77,941	4,0	3,4	Área de influencia complejo volcánico Chiles-Cerro Negro
11415	2019/05/30	16:31:47	5,637	-74,394	84,0	1,3	Yacopí, Cundinamarca
11416	2019/05/30	17:36:21	6,388	-73,694	100,0	1,6	Vélez, Santander
11417	2019/05/30	18:00:34	1,885	-76,016	18,0	1,2	Pitalito, Huila
11418	2019/05/30	19:02:34	6,766	-73,143	150,0	1,9	Los Santos, Santander
11419	2019/05/30	19:25:16	4,726	-76,143	94,0	1,8	Argelia, Valle del Cauca
11420	2019/05/30	20:33:57	6,781	-73,143	150,0	3,2	Los Santos, Santander
11421	2019/05/30	21:26:19	10,45	-73,451	73,0	1,4	Valledupar, Cesar

N	FECHA	H:M:S	LAT	Lon	Z	M	UBICACIÓN
11422	2019/05/30	21:43:53	4,434	-76,182	3,0	0,8	Roldanillo, Valle del Cauca
11423	2019/05/30	21:44:45	2,682	-75,676	10,0	1,5	Íquira, Huila
11424	2019/05/30	23:08:08	5,99	-72,419	0,0	1,9	Chita, Boyacá
11425	2019/05/30	23:29:48	5,375	-74,179	44,0	1,5	Paime, Cundinamarca
11426	2019/05/30	23:43:54	6,812	-73,175	137,0	1,4	Los Santos, Santander
11427	2019/05/30	23:54:14	6,843	-73,381	117,0	1,1	San Vicente de Chucurí, Santander
11428	2019/05/31	01:11:02	4,58	-74,788	15,0	1,5	Guataquí, Cundinamarca
11429	2019/05/31	01:23:45	7,004	-76,203	7,0	0,8	Dabeiba, Antioquia
11430	2019/05/31	01:54:36	6,805	-73,175	134,0	1,2	Los Santos, Santander
11431	2019/05/31	02:07:39	5,538	-75,652	90,0	0,9	Caramanta, Antioquia
11432	2019/05/31	02:14:03	5,316	-76,514	41,0	0,7	Cértegui, Chocó
11433	2019/05/31	02:23:21	6,794	-73,172	142,0	1,8	Los Santos, Santander
11434	2019/05/31	02:23:50	6,82	-73,143	141,0	1,8	Los Santos, Santander
11435	2019/05/31	02:25:11	14,089	-81,364	7,0	2,3	Mar Caribe
11436	2019/05/31	02:27:09	9,606	-73,42	30,0	1,0	La Jagua de Ibirico, Cesar
11437	2019/05/31	02:35:05	5,632	-74,369	81,0	1,7	Yacopí, Cundinamarca
11438	2019/05/31	02:42:58	5,054	-73,112	1,0	1,3	Campohermoso, Boyacá
11439	2019/05/31	02:46:44	7,184	-77,588	44,0	1,8	Riosucio, Chocó
11440	2019/05/31	03:06:54	1,658	-75,589	2,0	1,5	Florencia, Caquetá
11441	2019/05/31	03:26:41	6,017	-75,787	16,0	0,9	Titiribí, Antioquia
11442	2019/05/31	03:30:21	7,537	-74,62	44,0	1,2	El Bagre, Antioquia
11443	2019/05/31	03:36:27	6,346	-73,581	108,0	1,7	Santa Helena del Opón, Santander
11444	2019/05/31	04:06:25	3,931	-76,306	123,0	1,0	Buga, Valle del Cauca
11445	2019/05/31	04:27:18	6,7	-76,545	9,0	1,4	Frontino, Antioquia
11446	2019/05/31	04:29:30	6,823	-73,193	138,0	1,8	Zapatoca, Santander
11447	2019/05/31	04:35:40	6,819	-73,154	145,0	1,9	Los Santos, Santander
11448	2019/05/31	05:07:02	6,79	-73,179	146,0	1,8	Los Santos, Santander
11449	2019/05/31	05:24:06	3,895	-76,292	119,0	1,3	Buga, Valle del Cauca
11450	2019/05/31	05:54:58	6,768	-73,085	138,0	2,0	Los Santos, Santander
11451	2019/05/31	06:10:44	3,9	-76,781	93,0	1,0	Calima (El Darién), Valle del Cauca
11452	2019/05/31	06:20:44	6,824	-73,161	140,0	1,8	Los Santos, Santander
11453	2019/05/31	06:24:51	5,153	-74,72	17,0	0,9	Guaduas, Cundinamarca
11454	2019/05/31	06:34:21	5,831	-75,988	68,0	0,8	Ciudad Bolívar, Antioquia
11455	2019/05/31	06:54:35	6,808	-73,146	145,0	1,9	Los Santos, Santander
11456	2019/05/31	07:27:48	4,801	-74,647	21,0	1,1	San Juan de Rioseco, Cundinamarca
11457	2019/05/31	07:46:28	6,772	-73,158	142,0	1,9	Los Santos, Santander
11458	2019/05/31	07:51:59	6,828	-73,152	146,0	2,8	Los Santos, Santander
11459	2019/05/31	07:59:11	10,842	-72,958	78,0	1,4	San Juan del Cesar, la Guajira
11460	2019/05/31	08:03:28	6,792	-73,156	147,0	1,6	Los Santos, Santander
11461	2019/05/31	09:46:55	2,942	-74,822	4,0	1,7	Uribe, Meta
11462	2019/05/31	10:18:00	6,28	-77,432	13,0	2,2	Océano Pacífico
11463	2019/05/31	13:00:52	6,801	-73,164	143,0	1,8	Los Santos, Santander
11464	2019/05/31	13:11:13	6,829	-77,456	0,0	2,1	Riosucio, Chocó

N	FECHA	H:M:S	LAT	LON	Z	M	UBICACIÓN
11465	2019/05/31	14:05:21	6,858	-73,18	152,0	1,8	Zapatoca, Santander
11466	2019/05/31	14:28:03	7,646	-73,3	127,0	2,0	La Esperanza, Norte de Santander
11467	2019/05/31	14:32:49	4,487	-76,72	2,0	1,6	Istmina, Chocó
11468	2019/05/31	14:40:24	6,769	-73,158	141,0	1,4	Los Santos, Santander
11469	2019/05/31	15:05:35	2,331	-75,696	3,0	1,4	Agrado, Huila
11470	2019/05/31	16:07:31	6,878	-73,185	143,0	1,9	Zapatoca, Santander
11471	2019/05/31	16:39:22	9,771	-75,976	65,0	1,8	Mar Caribe
11472	2019/05/31	16:44:08	7,008	-77,185	12,0	1,9	Carmen del Darién (Curbaradó), Chocó
11473	2019/05/31	17:21:57	5,152	-72,883	31,0	1,2	Tauramena, Casanare
11474	2019/05/31	17:50:49	5,672	-72,669	0,0	1,6	Mongua, Boyacá
11475	2019/05/31	19:09:53	4,446	-76,241	4,0	1,1	Roldanillo, Valle del Cauca
11476	2019/05/31	19:14:58	6,348	-74,134	73,0	1,5	Cimitarra, Santander
11477	2019/05/31	19:50:28	4,656	-78,373	85,0	2,7	Océano Pacífico
11478	2019/05/31	20:08:18	7,312	-74,875	41,0	0,9	Zaragoza, Antioquia
11479	2019/05/31	21:08:24	11,043	-73,63	2,0	1,5	Dibulla, la Guajira
11480	2019/05/31	21:17:45	5,743	-73,9	106,0	2,1	Albania, Santander
11481	2019/05/31	21:37:05	6,594	-73,568	19,0	1,4	El Carmen, Santander
11482	2019/05/31	22:06:55	6,811	-73,144	146,0	1,9	Los Santos, Santander
11483	2019/05/31	22:59:24	6,805	-73,128	146,0	2,7	Los Santos, Santander
11484	2019/05/31	23:44:02	3,445	-78,16	30,0	1,6	Océano Pacífico
11485	2019/06/01	00:16:55	6,782	-73,135	149,0	2,1	Los Santos, Santander
11486	2019/06/01	01:00:37	3,631	-74,121	3,0	1,7	Lejanías, Meta
11487	2019/06/01	02:35:28	3,284	-74,432	2,0	1,8	Uribe, Meta
11488	2019/06/01	03:18:02	2,486	-78,946	19,0	2,1	Océano Pacífico
11489	2019/06/01	03:25:27	10,108	-73,195	14,0	2,3	La Paz, Cesar
11490	2019/06/01	03:40:38	6,866	-73,186	149,0	1,7	Zapatoca, Santander
11491	2019/06/01	05:32:46	11,197	-73,464	4,0	1,2	Dibulla, la Guajira
11492	2019/06/01	05:44:42	2,183	-75,548	15,0	1,7	Garzón, Huila
11493	2019/06/01	06:02:17	6,796	-73,196	150,0	1,6	Los Santos, Santander
11494	2019/06/01	06:08:19	5,576	-76,052	22,0	1,0	Bagadó, Chocó
11495	2019/06/01	06:08:41	10,503	-73,379	21,0	1,3	Valledupar, Cesar
11496	2019/06/01	06:12:58	5,29	-73,754	145,0	1,9	Lenguazaque, Cundinamarca
11497	2019/06/01	06:16:30	4,903	-75,316	2,0	1,0	Villahermosa, Tolima
11498	2019/06/01	06:44:10	5,274	-73,752	146,0	2,1	Cucunubá, Cundinamarca
11499	2019/06/01	06:49:51	4,941	-75,296	0,0	1,2	Casabianca, Tolima
11500	2019/06/01	09:04:27	6,813	-73,183	133,0	2,0	Los Santos, Santander
11501	2019/06/01	11:36:31	3,299	-74,45	17,0	2,0	Uribe, Meta
11502	2019/06/01	14:04:53	6,786	-73,197	143,0	1,1	Los Santos, Santander
11503	2019/06/01	15:06:33	7,919	-73,086	9,0	1,5	Ábrego, Norte de Santander
11504	2019/06/01	16:27:37	6,723	-73,152	133,0	1,6	Villanueva, Santander
11505	2019/06/01	16:45:37	6,784	-73,186	145,0	1,6	Los Santos, Santander
11506	2019/06/01	16:48:03	1,611	-76,023	81,0	1,8	Acevedo, Huila
11507	2019/06/01	16:53:17	6,865	-73,274	120,0	1,2	Betulia, Santander
11508	2019/06/01	18:05:37	6,783	-73,139	140,0	1,9	Los Santos, Santander

N	FECHA	H:M:S	LAT	LON	Z	M	UBICACIÓN
11509	2019/06/01	18:18:27	6,771	-73,143	138,0	1,8	Los Santos, Santander
11510	2019/06/01	18:44:41	4,703	-76,172	96,0	1,7	Argelia, Valle del Cauca
11511	2019/06/01	18:58:12	7,276	-76,194	0,0	1,6	Ituango, Antioquia
11512	2019/06/01	21:37:52	6,772	-73,18	142,0	1,5	Los Santos, Santander
11513	2019/06/01	21:51:37	3,613	-74,089	3,0	1,7	Lejanías, Meta
11514	2019/06/01	21:53:10	6,808	-73,191	146,0	1,7	Zapatoca, Santander
11515	2019/06/01	22:22:39	6,794	-73,15	144,0	1,6	Los Santos, Santander
11516	2019/06/01	22:53:07	6,787	-73,178	146,0	2,0	Los Santos, Santander
11517	2019/06/02	00:15:36	6,792	-73,143	152,0	2,1	Los Santos, Santander
11518	2019/06/02	00:51:49	5,088	-73,401	25,0	0,8	Tenza, Boyacá
11519	2019/06/02	01:15:48	6,79	-73,152	144,0	1,5	Los Santos, Santander
11520	2019/06/02	01:44:11	6,761	-73,152	148,0	1,9	Los Santos, Santander
11521	2019/06/02	01:49:36	5,08	-73,498	57,0	1,1	Tibirita, Cundinamarca
11522	2019/06/02	02:07:48	8,589	-77,025	65,0	1,6	Mar Caribe
11523	2019/06/02	02:10:07	5,692	-75,91	0,0	1,3	Andes, Antioquia
11524	2019/06/02	03:35:09	7,106	-73,952	87,0	1,3	Yondó (Casabe), Antioquia
11525	2019/06/02	04:07:19	6,817	-73,126	141,0	2,0	Los Santos, Santander
11526	2019/06/02	04:09:36	7,315	-73,95	80,0	1,6	Cantagallo, Bolívar
11527	2019/06/02	04:31:34	7,5	-74,139	53,0	1,1	San Pablo, Bolívar
11528	2019/06/02	05:17:50	4,647	-76,052	72,0	0,8	Toro, Valle del Cauca
11529	2019/06/02	05:22:44	6,847	-73,132	146,0	2,0	Los Santos, Santander
11530	2019/06/02	05:24:15	9,874	-73,157	123,0	1,6	Agustín Codazzi, Cesar
11531	2019/06/02	05:35:46	6,834	-73,162	151,0	1,9	Los Santos, Santander
11532	2019/06/02	05:41:52	6,774	-73,204	146,0	1,7	Zapatoca, Santander
11533	2019/06/02	05:46:50	6,77	-73,164	138,0	1,5	Los Santos, Santander
11534	2019/06/02	06:00:29	3,082	-75,95	4,0	1,0	Planadas, Tolima
11535	2019/06/02	06:54:07	6,81	-73,217	140,0	1,6	Zapatoca, Santander
11536	2019/06/02	07:14:11	6,852	-73,155	146,0	2,2	Los Santos, Santander
11537	2019/06/02	07:29:23	0,777	-77,936	10,0	1,3	Colombia-Ecuador
11538	2019/06/02	07:32:50	6,77	-73,152	144,0	1,7	Los Santos, Santander
11539	2019/06/02	07:39:50	3,304	-75,239	1,0	1,4	Aipe, Huila
11540	2019/06/02	07:42:54	6,732	-73,505	110,0	2,8	El Carmen, Santander
11541	2019/06/02	07:51:22	5,678	-75,907	0,0	1,7	Andes, Antioquia
11542	2019/06/02	08:02:58	6,172	-73,765	106,0	1,9	Bolivar, Santander
11543	2019/06/02	08:16:51	6,788	-73,188	147,0	1,6	Los Santos, Santander
11544	2019/06/02	09:39:35	6,863	-73,152	146,0	3,2	Los Santos, Santander
11545	2019/06/02	09:54:34	0,652	-77,85	3,0	1,9	Colombia-Ecuador
11546	2019/06/02	09:55:47	3,88	-76,276	119,0	2,1	Buga, Valle del Cauca
11547	2019/06/02	10:09:29	5,651	-75,909	0,0	1,4	Andes, Antioquia
11548	2019/06/02	10:29:09	6,794	-73,189	144,0	1,6	Los Santos, Santander
11549	2019/06/02	10:35:26	3,386	-76,519	104,0	1,3	Cali, Valle del Cauca
11550	2019/06/02	10:36:39	6,485	-74,178	29,0	1,5	Cimitarra, Santander
11551	2019/06/02	10:37:18	9,835	-73,175	4,0	1,4	Agustín Codazzi, Cesar
11552	2019/06/02	10:39:09	6,537	-74,155	28,0	1,6	Cimitarra, Santander
11553	2019/06/02	10:58:57	6,793	-73,144	144,0	1,9	Los Santos, Santander

N	FECHA	H:M:S	LAT	LON	Z	M	UBICACIÓN
11554	2019/06/02	11:46:05	5,79	-76,775	50,0	1,2	Quibdó, Chocó
11555	2019/06/02	11:56:34	6,769	-73,16	147,0	1,8	Los Santos, Santander
11556	2019/06/02	12:04:29	6,776	-73,11	146,0	2,1	Los Santos, Santander
11557	2019/06/02	13:28:43	6,83	-73,203	148,0	1,4	Zapatoca, Santander
11558	2019/06/02	13:49:39	5,966	-73,729	121,0	1,7	Guavatá, Santander
11559	2019/06/02	15:25:18	6,764	-73,187	140,0	1,6	Los Santos, Santander
11560	2019/06/02	15:57:07	6,792	-73,149	139,0	1,5	Los Santos, Santander
11561	2019/06/02	16:29:43	6,831	-73,138	150,0	2,2	Los Santos, Santander
11562	2019/06/02	16:45:37	6,84	-73,163	150,0	2,8	Los Santos, Santander
11563	2019/06/02	18:22:03	6,814	-73,16	136,0	1,6	Los Santos, Santander
11564	2019/06/02	19:02:30	6,139	-73,292	152,0	1,6	Oiba, Santander
11565	2019/06/02	19:10:20	3,19	-74,634	2,0	1,4	Uribe, Meta
11566	2019/06/02	19:30:29	3,936	-76,933	15,0	1,5	Buenaventura, Valle del Cauca
11567	2019/06/02	19:54:52	6,85	-73,193	145,0	1,6	Zapatoca, Santander
11568	2019/06/02	20:05:19	5,892	-76,062	33,0	1,7	El Carmen, Chocó
11569	2019/06/02	20:38:57	3,045	-76,948	4,0	0,7	López, Cauca
11570	2019/06/02	20:46:37	2,372	-75,658	0,0	0,9	Paicol, Huila
11571	2019/06/02	21:39:10	6,808	-73,143	147,0	2,2	Los Santos, Santander
11572	2019/06/02	21:52:09	6,766	-73,161	145,0	2,0	Los Santos, Santander
11573	2019/06/02	22:11:41	6,775	-73,182	135,0	1,6	Los Santos, Santander
11574	2019/06/02	22:28:13	6,767	-73,128	141,0	1,9	Los Santos, Santander
11575	2019/06/02	22:40:07	2,295	-75,749	8,0	1,3	Agrado, Huila
11576	2019/06/02	22:48:03	6,825	-73,161	140,0	1,8	Los Santos, Santander
11577	2019/06/02	23:21:35	6,804	-73,239	139,0	1,2	Zapatoca, Santander
11578	2019/06/02	23:57:29	6,814	-73,351	120,0	1,4	Zapatoca, Santander
11579	2019/06/03	02:14:48	6,858	-76,35	17,0	1,5	Dabeiba, Antioquia
11580	2019/06/03	02:33:01	6,778	-73,151	150,0	1,9	Los Santos, Santander
11581	2019/06/03	02:48:52	2,948	-78,921	36,0	2,3	Océano Pacífico
11582	2019/06/03	02:53:40	6,14	-73,938	96,0	1,3	El Peñón, Santander
11583	2019/06/03	02:53:46	6,817	-73,163	146,0	1,9	Los Santos, Santander
11584	2019/06/03	03:13:01	5,254	-73,995	127,0	1,6	Tausa, Cundinamarca
11585	2019/06/03	03:29:01	5,964	-77,683	7,0	2,8	Océano Pacífico
11586	2019/06/03	03:29:54	6,054	-72,462	4,0	2,2	Chita, Boyacá
11587	2019/06/03	04:18:53	7,642	-73,381	109,0	1,6	La Esperanza, Norte de Santander
11588	2019/06/03	04:33:25	6,784	-73,178	147,0	1,7	Los Santos, Santander
11589	2019/06/03	04:59:26	2,712	-75,02	4,0	1,4	San Vicente del Caguán, Caquetá
11590	2019/06/03	05:34:24	7,171	-74,002	22,0	0,8	Yondó (Casabe), Antioquia
11591	2019/06/03	05:40:34	6,726	-73,184	139,0	1,5	Villanueva, Santander
11592	2019/06/03	05:41:32	6,775	-73,158	141,0	1,6	Los Santos, Santander
11593	2019/06/03	06:00:32	6,806	-73,165	146,0	1,7	Los Santos, Santander
11594	2019/06/03	06:25:22	6,575	-73,231	141,0	1,8	Cabrera, Santander
11595	2019/06/03	06:33:56	6,238	-77,588	37,0	1,9	Océano Pacífico
11596	2019/06/03	06:45:03	6,697	-73,135	148,0	1,8	Jordán, Santander
11597	2019/06/03	06:58:44	4,276	-76,381	125,0	1,4	Trujillo, Valle del Cauca
11598	2019/06/03	07:12:38	6,747	-73,171	135,0	1,6	Los Santos, Santander

N	FECHA	H:M:S	LAT	Lon	Z	M	UBICACIÓN
11599	2019/06/03	07:25:37	3,317	-74,309	59,0	1,1	Uribe, Meta
11600	2019/06/03	07:41:26	6,074	-73,748	109,0	1,9	Bolívar, Santander
11601	2019/06/03	07:45:50	6,778	-73,156	145,0	2,0	Los Santos, Santander
11602	2019/06/03	07:50:07	6,839	-73,13	152,0	2,0	Los Santos, Santander
11603	2019/06/03	08:06:14	9,082	-74,129	13,0	1,2	El Banco, Magdalena
11604	2019/06/03	08:19:54	3,77	-76,369	129,0	1,3	Guacarí, Valle del Cauca
11605	2019/06/03	08:46:02	6,789	-73,332	125,0	1,9	Zapatoca, Santander
11606	2019/06/03	09:07:01	0,198	-75,046	56,0	1,9	Puerto Leguizamo, Putumayo
11607	2019/06/03	09:37:23	5,562	-72,713	5,0	1,5	Labranzagrande, Boyacá
11608	2019/06/03	09:40:55	5,28	-73,763	148,0	1,8	Cucunubá, Cundinamarca
11609	2019/06/03	09:51:01	6,822	-73,169	146,0	1,9	Los Santos, Santander
11610	2019/06/03	10:04:02	6,878	-73,126	147,0	2,0	Los Santos, Santander
11611	2019/06/03	10:24:56	6,855	-73,164	148,0	1,7	Los Santos, Santander
11612	2019/06/03	10:38:37	6,831	-73,179	149,0	2,0	Zapatoca, Santander
11613	2019/06/03	10:49:43	3,005	-75,96	7,0	3,3	Área de influencia Volcán Nevado del Huila
11614	2019/06/03	11:29:15	5,14	-73,059	0,0	1,7	Páez, Boyacá
11615	2019/06/03	11:48:16	6,727	-72,953	146,0	1,9	Cepitá, Santander
11616	2019/06/03	12:21:56	6,8	-73,916	21,0	1,7	Simacota, Santander
11617	2019/06/03	12:26:47	3,011	-75,967	2,0	1,6	Planadas, Tolima
11618	2019/06/03	12:46:50	6,787	-73,132	142,0	1,9	Los Santos, Santander
11619	2019/06/03	12:53:26	3,025	-74,628	3,0	2,0	Uribe, Meta
11620	2019/06/03	13:14:01	3,25	-75,228	6,0	1,5	Aipe, Huila
11621	2019/06/03	13:14:08	6,868	-73,947	32,0	1,2	Puerto Parra, Santander
11622	2019/06/03	14:07:09	8,718	-73,719	91,0	1,5	Pelaya, Cesar
11623	2019/06/03	15:45:52	4,204	-76,38	116,0	1,5	Trujillo, Valle del Cauca
11624	2019/06/03	16:17:15	7,062	-72,16	7,0	3,2	Toledo, Norte de Santander
11625	2019/06/03	16:22:46	6,799	-73,167	145,0	1,8	Los Santos, Santander
11626	2019/06/03	16:48:02	3,515	-74,488	22,0	1,4	Uribe, Meta
11627	2019/06/03	18:32:03	5,178	-73,695	140,0	2,1	Chocontá, Cundinamarca
11628	2019/06/03	19:23:18	6,757	-72,948	126,0	1,9	Cepitá, Santander
11629	2019/06/03	19:31:32	6,775	-73,165	144,0	2,0	Los Santos, Santander
11630	2019/06/03	19:52:06	6,953	-72,221	0,0	2,2	Cubará, Boyacá
11631	2019/06/03	19:57:56	6,828	-73,168	146,0	2,0	Los Santos, Santander
11632	2019/06/03	20:16:11	4,879	-73,18	20,0	2,0	San Luis de Gaceno, Boyacá
11633	2019/06/03	20:19:37	3,882	-75,106	11,0	0,6	Coyaima, Tolima
11634	2019/06/03	20:47:51	7,72	-74,275	59,0	2,0	Santa Rosa del Sur, Bolívar
11635	2019/06/03	21:49:01	7,076	-72,191	4,0	2,8	Toledo, Norte de Santander
11636	2019/06/03	22:01:30	4,383	-76,269	115,0	1,3	Bolívar, Valle del Cauca
11637	2019/06/03	23:10:34	5,585	-74,735	5,0	1,0	La Dorada, Caldas
11638	2019/06/04	00:17:50	7,072	-72,17	0,0	3,3	Toledo, Norte de Santander
11639	2019/06/04	00:46:33	6,832	-73,184	147,0	1,5	Zapatoca, Santander
11640	2019/06/04	00:55:30	4,33	-76,658	82,0	1,4	El Litoral del San Juan (Docordó), Chocó

N	FECHA	H:M:S	LAT	LON	Z	M	UBICACIÓN
11641	2019/06/04	01:25:32	5,604	-74,741	11,0	1,1	La Dorada, Caldas
11642	2019/06/04	01:38:03	6,892	-73,175	151,0	2,0	Girón, Santander
11643	2019/06/04	02:54:51	6,885	-73,456	103,0	1,8	San Vicente de Chucurí, Santander
11644	2019/06/04	02:56:04	5,608	-73,64	138,0	1,8	Tinjacá, Boyacá
11645	2019/06/04	03:16:50	6,924	-73,125	143,0	1,9	Girón, Santander
11646	2019/06/04	03:44:54	6,754	-73,081	145,0	2,1	Los Santos, Santander
11647	2019/06/04	03:54:47	6,875	-73,139	151,0	2,0	Los Santos, Santander
11648	2019/06/04	04:02:58	6,774	-73,12	145,0	2,0	Los Santos, Santander
11649	2019/06/04	04:24:24	7,262	-76,254	0,0	1,4	Ituango, Antioquia
11650	2019/06/04	04:30:50	5,905	-73,691	119,0	1,9	Puente Nacional, Santander
11651	2019/06/04	05:30:05	10,562	-73,486	75,0	1,4	Valledupar, Cesar
11652	2019/06/04	05:48:12	3,029	-75,978	0,0	1,1	Planadas, Tolima
11653	2019/06/04	05:52:53	2,975	-75,966	9,0	1,2	Planadas, Tolima
11654	2019/06/04	05:54:28	4,957	-78,232	33,0	3,7	Océano Pacífico
11655	2019/06/04	06:04:41	5,042	-78,057	96,0	1,9	Océano Pacífico
11656	2019/06/04	06:07:10	6,84	-73,19	147,0	2,0	Zapatoca, Santander
11657	2019/06/04	06:25:04	6,54	-73,487	114,0	1,9	El Carmen, Santander
11658	2019/06/04	06:27:02	7,69	-74,0	65,0	1,9	Simití, Bolívar
11659	2019/06/04	06:31:03	7,419	-73,271	120,0	1,8	Rionegro, Santander
11660	2019/06/04	07:00:37	6,805	-73,145	143,0	2,1	Los Santos, Santander
11661	2019/06/04	07:25:54	7,308	-73,313	118,0	1,8	Lebrija, Santander
11662	2019/06/04	07:45:54	6,683	-76,835	25,0	1,6	Murindó, Antioquia
11663	2019/06/04	07:54:47	10,576	-73,591	68,0	1,5	Pueblo Bello, Cesar
11664	2019/06/04	08:23:30	6,059	-75,644	3,0	1,1	Caldas, Antioquia
11665	2019/06/04	09:16:20	6,769	-73,156	146,0	2,0	Los Santos, Santander
11666	2019/06/04	09:49:50	6,77	-73,201	150,0	1,8	Zapatoca, Santander
11667	2019/06/04	09:51:07	6,815	-73,166	147,0	2,2	Los Santos, Santander
11668	2019/06/04	10:08:07	3,027	-75,956	0,0	1,7	Planadas, Tolima
11669	2019/06/04	10:18:30	6,771	-73,154	143,0	1,8	Los Santos, Santander
11670	2019/06/04	10:50:20	6,762	-73,156	139,0	1,7	Los Santos, Santander
11671	2019/06/04	11:08:30	5,436	-73,797	151,0	1,7	Susa, Cundinamarca
11672	2019/06/04	12:02:19	6,809	-73,127	144,0	1,9	Los Santos, Santander
11673	2019/06/04	12:11:13	6,79	-73,532	104,0	1,6	San Vicente de Chucurí, Santander
11674	2019/06/04	13:21:51	4,785	-76,201	106,0	1,6	El Cairo, Valle del Cauca
11675	2019/06/04	13:27:26	6,769	-73,16	137,0	1,7	Los Santos, Santander
11676	2019/06/04	14:22:53	5,775	-73,956	106,0	1,8	Florián, Santander
11677	2019/06/04	15:28:06	2,796	-79,56	0,0	2,5	Océano Pacífico
11678	2019/06/04	15:36:46	2,978	-75,941	14,0	1,1	Planadas, Tolima
11679	2019/06/04	17:44:45	6,329	-74,26	26,0	1,7	Cimitarra, Santander
11680	2019/06/04	17:49:58	4,583	-74,8	29,0	0,9	Guataquí, Cundinamarca
11681	2019/06/04	17:53:31	3,4	-74,694	27,0	0,9	Colombia, Huila
11682	2019/06/04	18:24:59	5,612	-74,057	110,0	1,3	Maripí, Boyacá
11683	2019/06/04	18:34:30	5,238	-73,717	145,0	2,4	Cucunubá, Cundinamarca
11684	2019/06/04	18:46:26	6,045	-74,264	22,0	1,7	Puerto Boyacá, Boyacá

N	FECHA	H:M:S	LAT	LON	Z	M	UBICACIÓN
11685	2019/06/04	19:17:40	6,565	-73,742	90,0	1,8	Simacota, Santander
11686	2019/06/04	19:24:55	5,668	-76,412	31,0	1,5	Lloró, Chocó
11687	2019/06/04	19:37:43	6,828	-73,135	129,0	2,0	Los Santos, Santander
11688	2019/06/04	19:47:59	6,78	-73,154	145,0	2,5	Los Santos, Santander
11689	2019/06/04	20:30:03	3,408	-74,312	4,0	3,0	Uribe, Meta
11690	2019/06/04	21:55:08	6,772	-73,137	148,0	2,2	Los Santos, Santander
11691	2019/06/04	22:14:29	5,32	-76,526	38,0	1,2	Cértegui, Chocó
11692	2019/06/04	22:26:00	6,759	-73,154	147,0	2,1	Los Santos, Santander
11693	2019/06/04	23:45:48	7,558	-75,128	23,0	2,3	Cáceres, Antioquia
11694	2019/06/04	23:51:26	6,812	-73,068	148,0	2,1	Los Santos, Santander
11695	2019/06/05	01:42:26	6,829	-73,163	148,0	3,3	Los Santos, Santander
11696	2019/06/05	01:53:07	3,829	-71,285	4,0	2,7	Puerto Gaitán, Meta
11697	2019/06/05	02:17:50	5,032	-74,9	4,0	0,7	Armero (Guayabal), Tolima
11698	2019/06/05	02:30:23	5,839	-75,966	48,0	1,8	Ciudad Bolívar, Antioquia
11699	2019/06/05	02:31:24	6,78	-73,124	142,0	1,8	Los Santos, Santander
11700	2019/06/05	02:34:36	4,008	-74,958	30,0	1,2	Guamo, Tolima
11701	2019/06/05	02:59:20	10,086	-73,319	21,0	1,1	La Paz, Cesar
11702	2019/06/05	03:04:22	6,819	-73,122	143,0	3,1	Los Santos, Santander
11703	2019/06/05	03:44:03	3,371	-74,803	46,0	1,1	Colombia, Huila
11704	2019/06/05	03:45:18	4,405	-76,233	0,0	1,2	Roldanillo, Valle del Cauca
11705	2019/06/05	03:54:43	7,091	-76,194	0,0	1,3	Dabeiba, Antioquia
11706	2019/06/05	03:56:08	6,835	-73,132	140,0	2,1	Los Santos, Santander
11707	2019/06/05	04:13:32	7,368	-77,153	18,0	2,8	Riosucio, Chocó
11708	2019/06/05	04:41:56	6,819	-73,156	146,0	2,3	Los Santos, Santander
11709	2019/06/05	05:45:58	6,744	-73,179	143,0	1,8	Villanueva, Santander
11710	2019/06/05	06:24:05	10,059	-73,337	10,0	1,1	La Paz, Cesar
11711	2019/06/05	06:24:31	3,673	-74,346	18,0	1,4	Uribe, Meta
11712	2019/06/05	06:26:57	6,86	-73,466	118,0	1,7	San Vicente de Chucurí, Santander
11713	2019/06/05	07:38:27	3,307	-74,362	4,0	1,7	Uribe, Meta
11714	2019/06/05	07:52:14	3,569	-73,867	58,0	1,5	El Castillo, Meta
11715	2019/06/05	07:56:43	2,098	-75,696	9,0	1,6	Garzón, Huila
11716	2019/06/05	08:00:44	6,844	-73,283	118,0	2,0	Zapatoca, Santander
11717	2019/06/05	08:42:01	6,544	-73,508	113,0	1,9	El Carmen, Santander
11718	2019/06/05	08:46:30	2,932	-74,791	7,0	1,5	Uribe, Meta
11719	2019/06/05	08:47:35	10,589	-73,496	0,0	1,4	Valledupar, Cesar
11720	2019/06/05	09:10:18	6,782	-73,184	141,0	1,7	Los Santos, Santander
11721	2019/06/05	09:27:09	7,12	-76,255	0,0	2,5	Dabeiba, Antioquia
11722	2019/06/05	10:16:09	6,826	-73,158	142,0	2,4	Los Santos, Santander
11723	2019/06/05	10:55:36	5,773	-73,994	12,0	1,5	Florián, Santander
11724	2019/06/05	11:57:29	5,747	-76,117	60,0	1,2	El Carmen, Chocó
11725	2019/06/05	12:13:18	5,965	-73,03	0,0	1,5	Santa Rosa de Viterbo, Boyacá
11726	2019/06/05	13:58:53	10,976	-73,682	5,0	1,8	Santa Marta, Magdalena
11727	2019/06/05	14:07:29	7,311	-75,515	16,0	1,7	Valdivia, Antioquia
11728	2019/06/05	14:15:02	3,164	-76,612	125,0	1,8	Jamundí, Valle del Cauca

N	FECHA	H:M:S	LAT	LON	Z	M	UBICACIÓN
11729	2019/06/05	14:15:14	10,468	-72,898	1,0	1,6	Urumita, la Guajira
11730	2019/06/05	15:14:54	6,746	-73,138	150,0	2,3	Los Santos, Santander
11731	2019/06/05	15:51:17	7,101	-76,255	0,0	1,4	Dabeiba, Antioquia
11732	2019/06/05	16:13:04	5,252	-73,755	145,0	1,7	Cucunubá, Cundinamarca
11733	2019/06/05	17:40:31	6,786	-73,148	140,0	2,1	Los Santos, Santander
11734	2019/06/05	18:12:00	2,59	-75,68	15,0	1,3	Tesalia, Huila
11735	2019/06/05	20:50:35	2,938	-78,09	14,0	3,3	Océano Pacífico
11736	2019/06/05	21:46:23	3,408	-74,621	10,0	1,4	Colombia, Huila
11737	2019/06/05	22:31:12	5,651	-73,994	111,0	2,2	Pauna, Boyacá
11738	2019/06/06	00:03:54	6,768	-73,13	146,0	1,9	Los Santos, Santander
11739	2019/06/06	00:04:49	6,807	-73,121	155,0	2,1	Los Santos, Santander
11740	2019/06/06	00:10:37	6,759	-73,104	142,0	1,9	Los Santos, Santander
11741	2019/06/06	00:42:17	6,778	-73,088	150,0	2,1	Los Santos, Santander
11742	2019/06/06	01:10:31	5,858	-73,83	115,0	1,9	Sucre, Santander
11743	2019/06/06	01:27:15	9,604	-73,456	37,0	1,3	El Paso, Cesar
11744	2019/06/06	01:30:29	10,874	-73,352	57,0	1,3	San Juan del Cesar, la Guajira
11745	2019/06/06	01:39:38	9,092	-73,747	94,0	1,6	Chimichagua, Cesar
11746	2019/06/06	01:41:37	6,759	-73,176	139,0	1,8	Los Santos, Santander
11747	2019/06/06	01:47:55	7,161	-74,963	31,0	1,2	Amalfi, Antioquia
11748	2019/06/06	02:05:32	7,482	-73,244	129,0	1,8	El Playón, Santander
11749	2019/06/06	02:12:38	2,007	-77,173	115,0	2,0	Patía (El Bordo), Cauca
11750	2019/06/06	02:39:50	2,89	-78,126	11,0	2,4	Océano Pacífico
11751	2019/06/06	02:43:33	3,895	-76,18	151,0	1,5	Buga, Valle del Cauca
11752	2019/06/06	03:05:32	6,774	-73,078	150,0	2,0	Los Santos, Santander
11753	2019/06/06	03:07:20	7,347	-74,676	26,0	1,3	Zaragoza, Antioquia
11754	2019/06/06	03:46:52	6,811	-73,118	150,0	2,1	Los Santos, Santander
11755	2019/06/06	03:51:16	5,99	-73,769	118,0	1,2	Bolivar, Santander
11756	2019/06/06	04:32:53	7,409	-75,504	21,0	1,5	Tarazá, Antioquia
11757	2019/06/06	04:37:23	6,742	-73,163	142,0	1,7	Los Santos, Santander
11758	2019/06/06	05:03:23	6,797	-73,214	139,0	1,8	Zapatoca, Santander
11759	2019/06/06	05:13:15	2,972	-74,767	9,0	1,2	Uribe, Meta
11760	2019/06/06	05:17:10	6,793	-73,145	142,0	1,9	Los Santos, Santander
11761	2019/06/06	05:46:16	6,834	-73,157	145,0	2,6	Los Santos, Santander
11762	2019/06/06	06:23:14	6,759	-73,128	143,0	1,8	Los Santos, Santander
11763	2019/06/06	06:31:03	5,348	-73,741	156,0	1,9	Guachetá, Cundinamarca
11764	2019/06/06	07:38:05	7,058	-76,222	8,0	1,3	Dabeiba, Antioquia
11765	2019/06/06	07:51:22	10,514	-73,388	80,0	1,4	Valledupar, Cesar
11766	2019/06/06	07:55:10	6,799	-73,195	141,0	1,7	Los Santos, Santander
11767	2019/06/06	08:46:00	6,798	-73,144	145,0	1,9	Los Santos, Santander
11768	2019/06/06	08:59:25	11,201	-74,275	18,0	1,6	Mar Caribe
11769	2019/06/06	09:14:11	4,336	-76,758	20,0	1,6	El Litoral del San Juan (Docordó), Chocó
11770	2019/06/06	09:14:36	5,572	-74,279	105,0	1,6	Quípama, Boyacá
11771	2019/06/06	09:32:24	6,783	-73,155	147,0	2,0	Los Santos, Santander
11772	2019/06/06	09:39:24	6,79	-73,183	142,0	1,9	Los Santos, Santander
11773	2019/06/06	09:44:30	2,873	-78,129	0,0	1,8	Océano Pacífico

N	FECHA	H:M:S	LAT	LOH	Z	M	UBICACIÓN
11774	2019/06/06	09:54:45	6,329	-73,686	102,0	1,4	La Paz, Santander
11775	2019/06/06	10:34:19	6,793	-73,165	144,0	1,9	Los Santos, Santander
11776	2019/06/06	11:31:42	5,466	-75,982	67,0	2,5	Mistrató, Risaralda
11777	2019/06/06	12:01:24	2,691	-74,428	13,0	1,5	Uribe, Meta
11778	2019/06/06	12:13:09	13,158	-81,378	3,0	2,1	Mar Caribe
11779	2019/06/06	12:19:10	6,742	-73,154	143,0	1,7	Los Santos, Santander
11780	2019/06/06	13:52:08	5,921	-73,565	127,0	2,0	Moniquirá, Boyacá
11781	2019/06/06	14:08:07	3,92	-76,275	120,0	1,5	Buga, Valle del Cauca
11782	2019/06/06	14:42:22	6,135	-74,288	20,0	1,5	Cimitarra, Santander
11783	2019/06/06	17:01:49	4,418	-75,093	25,0	0,9	Ibagué, Tolima
11784	2019/06/06	17:23:25	5,168	-74,776	4,0	0,6	Honda, Tolima
11785	2019/06/06	17:55:20	6,766	-73,124	141,0	1,8	Los Santos, Santander
11786	2019/06/06	18:09:06	6,358	-73,686	104,0	1,6	La Paz, Santander
11787	2019/06/06	18:12:08	8,326	-73,519	108,0	2,0	Aguachica, Cesar
11788	2019/06/06	18:19:52	6,768	-73,153	143,0	1,8	Los Santos, Santander
11789	2019/06/06	18:22:39	1,378	-77,183	10,0	1,7	Buesaco, Nariño
11790	2019/06/06	18:40:02	6,79	-73,164	141,0	2,3	Los Santos, Santander
11791	2019/06/06	19:56:12	7,456	-73,94	85,0	1,7	San Pablo, Bolívar
11792	2019/06/06	21:09:33	6,79	-73,166	146,0	1,8	Los Santos, Santander
11793	2019/06/06	22:40:50	6,792	-73,171	141,0	1,7	Los Santos, Santander
11794	2019/06/06	22:57:07	6,793	-73,158	150,0	2,6	Los Santos, Santander
11795	2019/06/07	01:38:59	10,714	-73,373	72,0	1,2	Valledupar, Cesar
11796	2019/06/07	02:38:05	7,079	-76,186	3,0	1,7	Dabeiba, Antioquia
11797	2019/06/07	02:58:48	6,624	-74,699	38,0	1,3	Yolombó, Antioquia
11798	2019/06/07	03:12:39	6,697	-73,158	143,0	1,7	Villanueva, Santander
11799	2019/06/07	03:49:32	6,236	-73,568	114,0	1,1	Aguada, Santander
11800	2019/06/07	03:50:28	4,674	-73,333	0,0	1,8	Ubalá, Cundinamarca
11801	2019/06/07	04:18:56	5,255	-74,025	111,0	1,4	San Cayetano, Cundinamarca
11802	2019/06/07	04:55:24	6,816	-76,276	7,0	1,5	Frontino, Antioquia
11803	2019/06/07	04:56:34	6,83	-76,206	0,0	1,7	Frontino, Antioquia
11804	2019/06/07	05:12:46	6,809	-73,163	148,0	1,9	Los Santos, Santander
11805	2019/06/07	05:17:10	10,182	-72,582	19,0	2,1	Venezuela
11806	2019/06/07	05:42:15	6,781	-73,141	142,0	2,0	Los Santos, Santander
11807	2019/06/07	05:52:29	6,811	-76,206	6,0	2,2	Frontino, Antioquia
11808	2019/06/07	05:52:41	6,837	-76,3	0,0	2,9	Dabeiba, Antioquia
11809	2019/06/07	05:59:09	8,005	-73,892	7,0	1,2	Simití, Bolívar
11810	2019/06/07	06:12:57	3,651	-74,115	5,0	1,1	Lejanías, Meta
11811	2019/06/07	07:00:32	2,919	-76,761	116,0	1,2	Suárez, Cauca
11812	2019/06/07	07:14:06	6,827	-73,161	143,0	1,5	Los Santos, Santander
11813	2019/06/07	07:42:25	5,626	-72,907	6,0	1,6	Sogamoso, Boyacá
11814	2019/06/07	07:55:55	6,803	-73,17	145,0	2,1	Los Santos, Santander
11815	2019/06/07	08:12:38	7,039	-73,507	105,0	2,3	San Vicente de Chucurí, Santander
11816	2019/06/07	08:39:37	6,879	-73,181	136,0	1,9	Zapatoca, Santander
11817	2019/06/07	08:49:27	6,817	-73,161	145,0	2,6	Los Santos, Santander
11818	2019/06/07	08:55:11	6,894	-73,146	139,0	1,8	Los Santos, Santander

N	FECHA	H:M:S	LAT	LON	Z	M	UBICACIÓN
11819	2019/06/07	10:07:12	6,826	-73,19	146,0	1,5	Zapatoca, Santander
11820	2019/06/07	10:59:06	6,835	-73,137	150,0	4,4	Los Santos, Santander
11821	2019/06/07	11:37:14	7,479	-73,673	73,0	1,3	Sabana de Torres, Santander
11822	2019/06/07	11:57:13	6,809	-73,172	149,0	2,3	Los Santos, Santander
11823	2019/06/07	12:24:32	9,091	-74,607	21,0	1,6	Mompós, Bolívar
11824	2019/06/07	12:41:12	7,22	-73,371	115,0	1,9	Lebrija, Santander
11825	2019/06/07	13:22:58	6,784	-73,158	141,0	2,0	Los Santos, Santander
11826	2019/06/07	13:24:04	11,312	-74,28	17,0	1,6	Mar Caribe
11827	2019/06/07	13:30:28	4,306	-76,726	19,0	1,9	El Litoral del San Juan (Docordó), Chocó
11828	2019/06/07	13:42:44	6,798	-73,168	141,0	2,0	Los Santos, Santander
11829	2019/06/07	14:04:21	7,084	-76,152	0,0	1,9	Dabeiba, Antioquia
11830	2019/06/07	14:53:21	6,801	-73,177	146,0	1,8	Los Santos, Santander
11831	2019/06/07	14:55:20	7,597	-73,394	119,0	2,1	La Esperanza, Norte de Santander
11832	2019/06/07	15:13:56	4,114	-74,94	4,0	1,8	Guamo, Tolima
11833	2019/06/07	15:19:04	4,446	-76,24	115,0	1,8	Roldanillo, Valle del Cauca
11834	2019/06/07	16:57:36	6,764	-73,138	148,0	2,2	Los Santos, Santander
11835	2019/06/07	17:26:23	6,825	-73,15	144,0	2,2	Los Santos, Santander
11836	2019/06/07	19:37:17	10,405	-73,166	107,0	1,6	La Paz, Cesar
11837	2019/06/07	19:43:02	6,776	-73,109	137,0	2,0	Los Santos, Santander
11838	2019/06/07	19:55:14	4,326	-76,756	25,0	2,2	El Litoral del San Juan (Docordó), Chocó
11839	2019/06/07	20:13:34	6,081	-73,588	122,0	1,6	Chipatá, Santander
11840	2019/06/07	21:25:09	6,534	-73,592	109,0	1,7	Simacota, Santander
11841	2019/06/07	21:28:49	6,792	-73,16	149,0	1,7	Los Santos, Santander
11842	2019/06/07	22:29:38	6,812	-73,181	148,0	1,6	Los Santos, Santander
11843	2019/06/07	22:53:28	3,374	-74,34	13,0	1,5	Uribe, Meta
11844	2019/06/07	23:17:58	2,746	-74,996	16,0	1,3	San Vicente del Caguán, Cauquetá
11845	2019/06/07	23:18:34	4,95	-76,1	113,0	1,3	San José del Palmar, Chocó
11846	2019/06/07	23:56:09	9,227	-73,31	4,0	1,3	Norte Colombia
11847	2019/06/08	01:30:42	6,591	-73,266	133,0	1,8	Cabrera, Santander
11848	2019/06/08	01:38:45	6,45	-74,227	67,0	2,4	Cimitarra, Santander
11849	2019/06/08	02:20:09	6,778	-73,086	144,0	2,3	Los Santos, Santander
11850	2019/06/08	02:34:22	3,306	-74,694	19,0	1,3	Colombia, Huila
11851	2019/06/08	02:48:43	6,853	-73,192	155,0	1,4	Zapatoca, Santander
11852	2019/06/08	02:55:04	6,806	-73,205	137,0	1,9	Zapatoca, Santander
11853	2019/06/08	03:01:12	2,51	-77,098	25,0	1,2	El Tambo, Cauca
11854	2019/06/08	03:07:36	7,957	-75,13	7,0	3,0	Caucasia, Antioquia
11855	2019/06/08	03:10:24	6,81	-73,13	144,0	2,0	Los Santos, Santander
11856	2019/06/08	03:10:42	2,537	-77,094	14,0	0,8	El Tambo, Cauca
11857	2019/06/08	04:14:54	4,539	-76,588	75,0	1,5	Sipí, Chocó
11858	2019/06/08	04:16:41	6,782	-73,178	145,0	1,6	Los Santos, Santander
11859	2019/06/08	04:31:18	4,015	-76,156	138,0	1,2	Tuluá, Valle del Cauca
11860	2019/06/08	04:49:10	6,876	-73,39	123,0	1,7	San Vicente de Chucurí, Santander
11861	2019/06/08	05:17:48	6,817	-73,186	150,0	1,8	Zapatoca, Santander

N	FECHA	H:M:S	LAT	Lon	Z	M	UBICACIÓN
11862	2019/06/08	05:25:30	2,124	-78,466	58,0	2,2	Roberto Payán (San José), Nariño
11863	2019/06/08	05:42:34	6,915	-76,191	0,0	1,2	Uramita, Antioquia
11864	2019/06/08	07:02:05	6,684	-72,098	38,0	1,7	Guicán, Boyacá
11865	2019/06/08	07:06:01	8,432	-74,236	4,0	1,3	Norosi, Bolívar
11866	2019/06/08	07:25:58	6,81	-73,143	145,0	1,7	Los Santos, Santander
11867	2019/06/08	07:30:02	6,77	-73,16	143,0	1,7	Los Santos, Santander
11868	2019/06/08	07:41:35	6,764	-73,201	144,0	1,5	Villanueva, Santander
11869	2019/06/08	08:23:25	3,327	-74,341	4,0	1,8	Uribe, Meta
11870	2019/06/08	08:25:07	7,062	-76,114	0,0	1,5	Dabeiba, Antioquia
11871	2019/06/08	08:25:52	3,675	-76,893	23,0	1,5	Buenaventura, Valle del Cauca
11872	2019/06/08	09:15:38	7,373	-73,145	139,0	1,9	Rionegro, Santander
11873	2019/06/08	09:23:34	3,015	-75,978	0,0	1,4	Planadas, Tolima
11874	2019/06/08	09:35:42	4,25	-76,749	49,0	1,7	El Litoral del San Juan (Docordó), Chocó
11875	2019/06/08	10:04:26	6,811	-73,162	147,0	1,9	Los Santos, Santander
11876	2019/06/08	10:17:18	6,81	-73,155	146,0	1,5	Los Santos, Santander
11877	2019/06/08	10:20:06	5,135	-77,574	95,0	2,0	Océano Pacífico
11878	2019/06/08	10:33:22	6,763	-73,121	142,0	1,9	Los Santos, Santander
11879	2019/06/08	10:37:17	6,817	-73,207	149,0	1,7	Zapatoca, Santander
11880	2019/06/08	10:51:33	6,822	-73,205	146,0	1,6	Zapatoca, Santander
11881	2019/06/08	11:01:41	6,964	-76,554	4,0	2,2	Murindó, Antioquia
11882	2019/06/08	11:23:34	6,809	-73,167	148,0	1,9	Los Santos, Santander
11883	2019/06/08	11:36:45	2,435	-75,568	4,0	1,4	Gigante, Huila
11884	2019/06/08	11:54:03	4,945	-74,699	0,0	0,9	San Juan de Rioseco, Cundinamarca
11885	2019/06/08	11:56:47	9,828	-72,926	1,0	1,8	Venezuela
11886	2019/06/08	12:25:57	6,479	-74,041	73,0	1,4	Cimitarra, Santander
11887	2019/06/08	12:28:10	6,855	-73,101	141,0	1,8	Los Santos, Santander
11888	2019/06/08	13:04:33	6,821	-73,202	150,0	1,7	Zapatoca, Santander
11889	2019/06/08	13:19:44	2,929	-74,784	4,0	1,8	Uribe, Meta
11890	2019/06/08	13:49:15	6,805	-73,202	147,0	2,0	Zapatoca, Santander
11891	2019/06/08	14:25:04	7,016	-77,235	32,0	1,9	Carmen del Darién (Curbaradó), Chocó
11892	2019/06/08	14:51:25	6,202	-75,039	3,0	1,7	San Carlos, Antioquia
11893	2019/06/08	15:42:21	6,83	-73,178	148,0	2,0	Zapatoca, Santander
11894	2019/06/08	16:11:03	5,096	-73,064	4,0	2,1	Páez, Boyacá
11895	2019/06/08	16:34:10	5,894	-73,539	131,0	1,8	Monquirá, Boyacá
11896	2019/06/08	17:07:30	6,819	-73,316	126,0	1,8	Zapatoca, Santander
11897	2019/06/08	17:46:17	6,767	-73,078	145,0	1,9	Los Santos, Santander
11898	2019/06/08	17:46:45	5,209	-73,759	142,0	1,8	Suesca, Cundinamarca
11899	2019/06/08	18:36:09	5,173	-76,046	67,0	1,3	Pueblo Rico, Risaralda
11900	2019/06/08	19:57:08	6,808	-73,139	146,0	1,9	Los Santos, Santander
11901	2019/06/08	20:11:11	6,865	-73,153	148,0	2,1	Los Santos, Santander
11902	2019/06/08	20:21:20	6,839	-73,163	144,0	2,1	Los Santos, Santander
11903	2019/06/08	20:28:36	6,857	-73,159	143,0	2,1	Los Santos, Santander
11904	2019/06/08	21:19:27	6,819	-73,14	146,0	2,1	Los Santos, Santander
11905	2019/06/08	21:54:47	6,794	-73,085	142,0	2,2	Los Santos, Santander

N	FECHA	H:M:S	LAT	LON	Z	M	UBICACIÓN
11906	2019/06/08	22:11:02	6,887	-76,22	0,0	1,6	Uramita, Antioquia
11907	2019/06/08	23:58:26	10,783	-73,979	10,0	1,5	Ciénaga, Magdalena
11908	2019/06/09	00:29:06	5,201	-76,894	0,0	1,9	Medio Baudó(Boca de Pepé), Chocó
11909	2019/06/09	00:49:54	3,6	-74,071	15,0	1,3	Lejanías, Meta
11910	2019/06/09	01:16:40	6,807	-73,144	149,0	2,5	Los Santos, Santander
11911	2019/06/09	01:49:33	10,173	-73,522	105,0	1,3	Valledupar, Cesar
11912	2019/06/09	02:32:00	5,902	-75,966	58,0	1,3	Ciudad Bolívar, Antioquia
11913	2019/06/09	02:34:03	6,568	-74,658	5,0	1,1	Maceo, Antioquia
11914	2019/06/09	03:40:49	5,907	-73,74	105,0	1,2	Guavatá, Santander
11915	2019/06/09	03:44:03	3,85	-73,5	5,0	1,2	Acacías, Meta
11916	2019/06/09	03:58:29	5,669	-75,936	0,0	1,0	Andes, Antioquia
11917	2019/06/09	04:35:03	6,87	-73,169	146,0	1,7	Los Santos, Santander
11918	2019/06/09	04:40:29	6,822	-73,167	148,0	2,0	Los Santos, Santander
11919	2019/06/09	05:23:32	6,836	-73,149	144,0	2,2	Los Santos, Santander
11920	2019/06/09	05:24:55	2,395	-76,059	4,0	1,1	La Plata, Huila
11921	2019/06/09	06:26:16	11,004	-72,489	102,0	1,6	Cerca de la Costa de Colombia
11922	2019/06/09	06:47:26	6,829	-73,16	147,0	2,1	Los Santos, Santander
11923	2019/06/09	07:24:28	6,785	-73,16	148,0	1,8	Los Santos, Santander
11924	2019/06/09	07:33:29	3,795	-76,895	25,0	1,4	Buenaventura, Valle del Cauca
11925	2019/06/09	07:43:16	6,813	-73,173	147,0	1,8	Los Santos, Santander
11926	2019/06/09	08:27:27	6,847	-73,155	148,0	2,1	Los Santos, Santander
11927	2019/06/09	08:30:40	4,254	-76,746	55,0	1,7	El Litoral del San Juan (Docordó), Chocó
11928	2019/06/09	09:23:16	4,418	-75,291	27,0	0,4	Ibagué, Tolima
11929	2019/06/09	09:25:41	6,956	-73,075	147,0	1,9	Piedecuesta, Santander
11930	2019/06/09	09:29:40	6,81	-73,192	141,0	1,8	Zapatoca, Santander
11931	2019/06/09	09:37:36	2,938	-74,777	8,0	1,4	Uribe, Meta
11932	2019/06/09	09:44:17	6,775	-73,184	143,0	1,8	Los Santos, Santander
11933	2019/06/09	09:53:46	6,936	-76,264	1,0	1,2	Dabeiba, Antioquia
11934	2019/06/09	09:58:54	6,819	-73,155	142,0	2,8	Los Santos, Santander
11935	2019/06/09	10:24:42	4,77	-76,169	87,0	2,0	El Cairo, Valle del Cauca
11936	2019/06/09	10:59:02	6,783	-76,667	18,0	1,6	Murindó, Antioquia
11937	2019/06/09	11:42:09	4,02	-75,345	17,0	0,5	Ortega, Tolima
11938	2019/06/09	11:45:34	4,28	-76,695	60,0	1,5	El Litoral del San Juan (Docordó), Chocó
11939	2019/06/09	11:54:58	10,752	-73,486	67,0	2,0	Valledupar, Cesar
11940	2019/06/09	12:09:09	5,744	-76,004	25,0	1,2	Betania, Antioquia
11941	2019/06/09	13:05:55	6,782	-73,076	139,0	1,9	Los Santos, Santander
11942	2019/06/09	13:11:30	7,241	-75,732	0,0	1,5	Ituango, Antioquia
11943	2019/06/09	13:20:46	6,941	-74,41	64,0	1,0	Remedios, Antioquia
11944	2019/06/09	13:21:58	4,781	-74,722	24,0	0,7	Beltrán, Cundinamarca
11945	2019/06/09	13:53:25	7,427	-75,536	37,0	2,6	Tarazá, Antioquia
11946	2019/06/09	13:59:28	7,524	-74,036	66,0	2,1	San Pablo, Bolívar
11947	2019/06/09	14:18:36	6,797	-73,052	151,0	1,9	Los Santos, Santander
11948	2019/06/09	14:31:53	6,87	-73,156	136,0	2,0	Los Santos, Santander
11949	2019/06/09	14:43:16	6,764	-73,15	141,0	2,1	Los Santos, Santander

N	FECHA	H:M:S	LAT	Lon	Z	M	UBICACIÓN
11950	2019/06/09	14:49:02	6,702	-73,184	149,0	1,9	Barichara, Santander
11951	2019/06/09	15:15:52	6,787	-73,156	149,0	2,8	Los Santos, Santander
11952	2019/06/09	16:53:11	6,33	-73,678	109,0	1,7	La Paz, Santander
11953	2019/06/09	17:33:47	5,131	-76,344	87,0	1,8	Condoto, Chocó
11954	2019/06/09	18:46:06	4,296	-76,115	146,0	1,2	Zarzal, Valle del Cauca
11955	2019/06/09	19:43:18	6,813	-73,172	152,0	4,6	Los Santos, Santander
11956	2019/06/09	21:14:18	6,834	-73,139	149,0	3,0	Los Santos, Santander
11957	2019/06/09	21:18:31	4,547	-77,101	75,0	2,3	Istmina, Chocó
11958	2019/06/09	21:28:07	7,147	-76,228	13,0	1,4	Dabeiba, Antioquia
11959	2019/06/09	21:34:23	4,227	-76,69	70,0	1,7	El Litoral del San Juan (Docordó), Chocó
11960	2019/06/09	21:51:06	6,534	-73,464	113,0	2,3	El Carmen, Santander
11961	2019/06/09	22:18:20	5,367	-75,933	21,0	1,6	Mistrató, Risaralda
11962	2019/06/09	23:13:37	3,568	-77,481	56,0	1,8	Océano Pacífico
11963	2019/06/09	23:27:07	8,446	-77,119	56,0	1,7	Mar Caribe
11964	2019/06/09	23:48:22	6,76	-73,156	139,0	1,9	Los Santos, Santander
11965	2019/06/10	00:37:51	6,796	-73,157	146,0	1,9	Los Santos, Santander
11966	2019/06/10	01:06:36	6,821	-73,182	141,0	1,6	Los Santos, Santander
11967	2019/06/10	02:01:59	11,212	-72,169	75,0	1,6	Cerca de la Costa de Colombia
11968	2019/06/10	02:20:50	4,272	-76,554	63,0	1,5	El Litoral del San Juan (Docordó), Chocó
11969	2019/06/10	03:00:25	3,538	-76,572	0,0	1,4	Yumbo, Valle del Cauca
11970	2019/06/10	03:07:07	6,906	-73,131	138,0	1,9	Girón, Santander
11971	2019/06/10	03:13:54	6,806	-73,128	145,0	2,4	Los Santos, Santander
11972	2019/06/10	03:48:46	12,462	-72,496	56,0	3,0	Mar Caribe
11973	2019/06/10	05:31:27	3,864	-76,224	110,0	1,2	Buga, Valle del Cauca
11974	2019/06/10	05:54:37	6,788	-72,832	58,0	1,7	San Andrés, Santander
11975	2019/06/10	06:16:31	6,879	-76,362	11,0	1,3	Dabeiba, Antioquia
11976	2019/06/10	06:19:41	6,81	-73,159	145,0	2,0	Los Santos, Santander
11977	2019/06/10	06:40:56	4,007	-76,872	45,0	1,4	Buenaventura, Valle del Cauca
11978	2019/06/10	06:44:29	7,681	-73,318	19,0	1,8	La Esperanza, Norte de Santander
11979	2019/06/10	07:11:57	6,724	-73,118	143,0	1,7	Jordán, Santander
11980	2019/06/10	07:21:57	0,754	-77,917	9,0	2,5	Área de influencia complejo volcánico Chiles-Cerro Negro
11981	2019/06/10	07:31:40	0,751	-77,912	9,0	2,3	Área de influencia complejo volcánico Chiles-Cerro Negro
11982	2019/06/10	07:47:22	6,82	-73,184	148,0	1,8	Zapatoca, Santander
11983	2019/06/10	07:50:15	5,935	-73,774	108,0	2,1	Sucre, Santander
11984	2019/06/10	08:04:14	6,8	-73,141	140,0	2,7	Los Santos, Santander
11985	2019/06/10	08:57:04	2,047	-75,721	32,0	1,0	Guadalupe, Huila
11986	2019/06/10	09:18:45	6,788	-73,122	145,0	1,9	Los Santos, Santander
11987	2019/06/10	09:25:52	5,376	-75,93	20,0	1,9	Mistrató, Risaralda
11988	2019/06/10	09:37:26	6,405	-73,692	104,0	1,7	Landázuri, Santander
11989	2019/06/10	09:39:38	2,057	-75,721	3,0	1,2	Guadalupe, Huila
11990	2019/06/10	10:08:28	6,849	-73,112	151,0	1,8	Los Santos, Santander
11991	2019/06/10	11:01:10	5,872	-73,7	117,0	1,8	Puente Nacional, Santander
11992	2019/06/10	13:27:45	5,965	-74,068	90,0	1,4	Sucre, Santander

N	FECHA	H:M:S	LAT	LON	Z	M	UBICACIÓN
11993	2019/06/10	13:51:52	7,087	-76,258	4,0	2,1	Dabeiba, Antioquia
11994	2019/06/10	13:59:18	6,678	-76,693	9,0	1,5	Murindó, Antioquia
11995	2019/06/10	14:04:53	2,345	-75,612	19,0	1,2	Gigante, Huila
11996	2019/06/10	15:25:28	6,806	-73,104	146,0	2,0	Los Santos, Santander
11997	2019/06/10	16:19:51	6,835	-73,156	146,0	1,8	Los Santos, Santander
11998	2019/06/10	16:39:35	5,45	-73,074	0,0	1,8	Pesca, Boyacá
11999	2019/06/10	17:07:55	3,922	-76,287	115,0	1,3	Buga, Valle del Cauca
12000	2019/06/10	17:20:50	4,575	-74,497	86,0	1,3	Anapoima, Cundinamarca
12001	2019/06/10	17:35:43	6,81	-73,12	146,0	1,9	Los Santos, Santander
12002	2019/06/10	19:47:58	11,378	-74,301	77,0	1,7	Mar Caribe
12003	2019/06/10	20:25:57	3,658	-74,699	19,0	0,6	Dolores, Tolima
12004	2019/06/10	21:02:27	6,807	-73,147	146,0	2,0	Los Santos, Santander
12005	2019/06/10	21:40:30	6,175	-73,65	111,0	1,5	La Paz, Santander
12006	2019/06/10	22:27:23	6,757	-73,124	143,0	2,0	Los Santos, Santander
12007	2019/06/10	23:28:45	4,862	-77,2	73,0	1,8	Bajo Baudó (Pizarro), Chocó
12008	2019/06/10	23:56:25	3,542	-76,529	99,0	2,1	Yumbo, Valle del Cauca
12009	2019/06/11	00:37:44	4,31	-75,992	154,0	2,1	Zarzal, Valle del Cauca
12010	2019/06/11	01:49:59	10,218	-73,613	48,0	1,4	Valledupar, Cesar
12011	2019/06/11	02:36:04	7,395	-74,847	46,0	1,3	Zaragoza, Antioquia
12012	2019/06/11	03:15:24	5,048	-74,727	18,0	1,2	Guaduas, Cundinamarca
12013	2019/06/11	03:30:53	6,844	-73,108	148,0	2,0	Los Santos, Santander
12014	2019/06/11	03:41:20	5,053	-74,692	14,0	1,0	Guaduas, Cundinamarca
12015	2019/06/11	04:04:05	8,587	-74,747	13,0	1,3	Majagual, Sucre
12016	2019/06/11	04:59:25	10,902	-73,553	54,0	1,8	Dibulla, la Guajira
12017	2019/06/11	05:03:19	6,529	-73,545	110,0	1,9	El Carmen, Santander
12018	2019/06/11	05:27:50	6,774	-73,138	139,0	2,1	Los Santos, Santander
12019	2019/06/11	05:35:32	6,795	-73,139	144,0	1,6	Los Santos, Santander
12020	2019/06/11	05:49:23	7,01	-76,384	9,0	0,9	Dabeiba, Antioquia
12021	2019/06/11	06:02:52	6,812	-73,179	149,0	1,5	Los Santos, Santander
12022	2019/06/11	06:31:31	6,864	-76,216	0,0	1,4	Uramita, Antioquia
12023	2019/06/11	06:51:02	6,739	-73,168	148,0	1,7	Los Santos, Santander
12024	2019/06/11	07:14:07	6,855	-73,126	130,0	1,6	Los Santos, Santander
12025	2019/06/11	07:22:56	11,038	-73,722	8,0	1,6	Santa Marta, Magdalena
12026	2019/06/11	07:29:31	6,795	-73,162	148,0	1,6	Los Santos, Santander
12027	2019/06/11	07:44:40	6,828	-73,195	148,0	1,4	Zapatoca, Santander
12028	2019/06/11	08:04:01	6,801	-73,178	146,0	1,5	Los Santos, Santander
12029	2019/06/11	08:08:04	2,359	-75,668	5,0	1,4	Paicol, Huila
12030	2019/06/11	08:17:52	6,784	-73,139	149,0	1,3	Los Santos, Santander
12031	2019/06/11	08:22:18	5,653	-73,06	0,0	1,4	Firavitoba, Boyacá
12032	2019/06/11	08:34:13	1,987	-75,922	14,0	1,0	Timaná, Huila
12033	2019/06/11	08:35:40	4,735	-74,73	2,0	0,7	Pulí, Cundinamarca
12034	2019/06/11	10:03:35	6,939	-76,684	0,0	2,4	Murindó, Antioquia
12035	2019/06/11	10:11:13	3,249	-74,428	8,0	1,0	Uribe, Meta
12036	2019/06/11	10:36:35	6,8	-73,112	141,0	1,9	Los Santos, Santander

N	FECHA	H:M:S	LAT	Lon	Z	M	UBICACIÓN
12037	2019/06/11	11:48:47	6,967	-76,266	0,0	1,2	Dabeiba, Antioquia
12038	2019/06/11	11:49:16	1,834	-76,42	4,0	1,4	San Agustín, Huila
12039	2019/06/11	11:54:54	6,81	-73,111	141,0	2,0	Los Santos, Santander
12040	2019/06/11	12:58:45	3,642	-76,763	63,0	2,2	Dagua, Valle del Cauca
12041	2019/06/11	13:03:19	2,654	-75,105	8,0	1,7	San Vicente del Caguán, Caquetá
12042	2019/06/11	13:14:09	2,567	-75,693	4,0	1,3	Tesalia, Huila
12043	2019/06/11	13:18:09	5,912	-76,532	41,0	1,6	Quibdó, Chocó
12044	2019/06/11	14:41:00	2,525	-77,092	6,0	1,8	El Tambo, Cauca
12045	2019/06/11	15:05:27	7,205	-77,002	2,0	2,1	Carmen del Darién (Curbaradó), Chocó
12046	2019/06/11	16:48:48	3,923	-76,946	83,0	1,6	Buenaventura, Valle del Cauca
12047	2019/06/11	16:55:07	6,841	-73,171	142,0	2,3	Zapatoca, Santander
12048	2019/06/11	17:05:50	9,06	-73,714	97,0	3,1	Chimichagua, Cesar
12049	2019/06/11	17:40:47	6,868	-73,156	140,0	1,9	Los Santos, Santander
12050	2019/06/11	18:03:21	6,818	-73,152	143,0	2,3	Los Santos, Santander
12051	2019/06/11	18:58:24	6,789	-73,138	151,0	3,3	Los Santos, Santander
12052	2019/06/11	19:12:03	4,266	-76,584	107,0	2,8	El Litoral del San Juan (Docordó), Chocó
12053	2019/06/11	19:37:44	6,806	-73,174	150,0	1,9	Los Santos, Santander
12054	2019/06/11	20:25:26	6,54	-73,429	116,0	1,8	Hato, Santander
12055	2019/06/11	20:25:47	3,55	-74,19	13,0	1,7	Lejanías, Meta
12056	2019/06/11	20:34:50	6,902	-73,172	103,0	1,6	Girón, Santander
12057	2019/06/11	20:48:08	4,322	-76,745	16,0	1,9	El Litoral del San Juan (Docordó), Chocó
12058	2019/06/11	22:20:36	6,776	-73,133	147,0	2,5	Los Santos, Santander
12059	2019/06/11	22:32:23	2,924	-78,065	5,0	2,3	Océano Pacifico
12060	2019/06/11	22:43:47	8,45	-73,028	4,0	2,3	Hacarí, Norte de Santander
12061	2019/06/11	22:55:24	8,857	-73,634	75,0	1,3	Pelaya, Cesar
12062	2019/06/11	23:01:32	7,172	-76,215	0,0	2,5	Ituango, Antioquia
12063	2019/06/11	23:15:24	7,097	-76,174	0,0	1,3	Dabeiba, Antioquia
12064	2019/06/11	23:19:19	6,354	-73,895	21,0	1,5	Cimitarra, Santander
12065	2019/06/11	23:28:44	6,783	-73,171	139,0	1,5	Los Santos, Santander
12066	2019/06/11	23:45:17	6,759	-73,174	146,0	1,6	Los Santos, Santander
12067	2019/06/12	00:06:43	1,988	-75,982	0,0	2,7	Elías, Huila
12068	2019/06/12	00:24:09	1,992	-75,991	4,0	1,5	Elías, Huila
12069	2019/06/12	01:12:05	12,451	-72,124	63,0	2,4	Mar Caribe
12070	2019/06/12	01:13:51	6,803	-73,156	144,0	1,9	Los Santos, Santander
12071	2019/06/12	01:22:33	6,271	-74,818	12,0	1,4	San Carlos, Antioquia
12072	2019/06/12	01:32:01	6,786	-73,142	145,0	1,9	Los Santos, Santander
12073	2019/06/12	01:38:33	13,258	-81,128	0,0	3,7	Mar Caribe
12074	2019/06/12	01:44:43	13,27	-81,154	8,0	2,9	Mar Caribe
12075	2019/06/12	02:00:56	6,816	-73,169	150,0	1,7	Los Santos, Santander
12076	2019/06/12	02:04:17	6,77	-73,154	144,0	1,7	Los Santos, Santander
12077	2019/06/12	02:08:47	6,187	-73,7	113,0	1,7	Vélez, Santander
12078	2019/06/12	02:17:11	5,034	-76,721	28,0	1,6	Medio San Juan (Andagoya), Chocó
12079	2019/06/12	02:35:03	5,229	-73,706	147,0	2,0	Suesca, Cundinamarca
12080	2019/06/12	02:57:54	5,179	-73,733	137,0	1,5	Suesca, Cundinamarca

N	FECHA	H:M:S	LAT	LON	Z	M	UBICACIÓN
12081	2019/06/12	02:59:12	6,854	-73,186	146,0	2,2	Zapatoca, Santander
12082	2019/06/12	03:11:27	6,919	-73,122	147,0	2,0	Girón, Santander
12083	2019/06/12	03:12:35	6,825	-73,158	141,0	2,1	Los Santos, Santander
12084	2019/06/12	04:39:23	8,61	-73,193	125,0	2,3	Teorama, Norte de Santander
12085	2019/06/12	04:42:47	6,828	-73,154	150,0	1,9	Los Santos, Santander
12086	2019/06/12	05:11:16	4,04	-76,348	107,0	1,5	Yotoco, Valle del Cauca
12087	2019/06/12	05:15:33	3,553	-74,472	22,0	1,2	Uribe, Meta
12088	2019/06/12	05:23:06	2,528	-77,089	14,0	1,5	El Tambo, Cauca
12089	2019/06/12	05:46:50	6,83	-73,151	150,0	2,5	Los Santos, Santander
12090	2019/06/12	06:00:49	6,774	-73,224	141,0	1,8	Zapatoca, Santander
12091	2019/06/12	06:13:21	6,841	-73,14	141,0	1,8	Los Santos, Santander
12092	2019/06/12	06:27:04	7,145	-76,263	19,0	1,3	Dabeiba, Antioquia
12093	2019/06/12	06:29:51	3,334	-74,088	3,0	1,3	Mesetas, Meta
12094	2019/06/12	06:32:14	6,812	-73,144	145,0	1,8	Los Santos, Santander
12095	2019/06/12	06:52:35	7,981	-74,217	26,0	2,5	Santa Rosa del Sur, Bolívar
12096	2019/06/12	07:02:05	6,819	-73,162	146,0	1,9	Los Santos, Santander
12097	2019/06/12	07:29:25	6,84	-73,184	154,0	1,7	Zapatoca, Santander
12098	2019/06/12	07:53:11	6,815	-73,176	139,0	1,8	Los Santos, Santander
12099	2019/06/12	08:05:25	4,612	-75,943	135,0	1,4	Obando, Valle del Cauca
12100	2019/06/12	08:45:26	6,148	-73,722	109,0	1,8	Vélez, Santander
12101	2019/06/12	09:42:15	13,251	-81,136	1,0	2,7	Mar Caribe
12102	2019/06/12	10:11:12	1,874	-76,001	25,0	1,2	Pitalito, Huila
12103	2019/06/12	10:19:13	7,143	-76,23	15,0	1,8	Dabeiba, Antioquia
12104	2019/06/12	10:24:50	1,973	-78,19	84,0	2,2	Magúí (Payán), Nariño
12105	2019/06/12	10:50:03	5,166	-72,631	0,0	2,5	Aguazul, Casanare
12106	2019/06/12	11:11:49	6,896	-76,026	19,0	1,9	Cañasgordas, Antioquia
12107	2019/06/12	12:08:34	4,76	-76,171	86,0	1,9	El Cairo, Valle del Cauca
12108	2019/06/12	12:18:43	6,774	-73,171	147,0	1,6	Los Santos, Santander
12109	2019/06/12	13:27:32	6,302	-76,095	14,0	1,9	Urrao, Antioquia
12110	2019/06/12	14:28:36	7,113	-73,275	127,0	1,8	Lebrija, Santander
12111	2019/06/12	14:54:53	6,12	-74,182	4,0	1,6	Bolivar, Santander
12112	2019/06/12	16:01:47	6,858	-73,116	144,0	2,0	Los Santos, Santander
12113	2019/06/12	16:06:31	3,141	-74,912	4,0	2,0	Baraya, Huila
12114	2019/06/12	17:08:48	6,842	-73,292	121,0	1,9	Zapatoca, Santander
12115	2019/06/12	18:24:52	6,779	-73,184	146,0	1,7	Los Santos, Santander
12116	2019/06/12	18:29:03	6,795	-73,17	141,0	1,9	Los Santos, Santander
12117	2019/06/12	18:48:32	3,438	-74,477	46,0	1,1	Uribe, Meta
12118	2019/06/12	18:50:00	6,809	-73,15	150,0	2,3	Los Santos, Santander
12119	2019/06/12	19:05:27	6,796	-73,177	146,0	1,3	Los Santos, Santander
12120	2019/06/12	19:19:23	6,299	-73,59	123,0	1,4	El Guacamayo, Santander
12121	2019/06/12	19:53:09	6,786	-73,124	146,0	2,0	Los Santos, Santander
12122	2019/06/12	20:45:00	6,834	-73,168	141,0	2,3	Los Santos, Santander
12123	2019/06/12	20:57:52	6,757	-73,166	146,0	1,6	Los Santos, Santander
12124	2019/06/12	21:05:10	6,554	-73,593	108,0	1,5	El Carmen, Santander
12125	2019/06/12	22:51:13	11,21	-72,88	7,0	1,3	Riohacha, la Guajira

N	FECHA	H:M:S	LAT	Lon	Z	M	UBICACIÓN
12126	2019/06/12	23:20:46	7,379	-73,276	120,0	1,8	Rionegro, Santander
12127	2019/06/13	00:53:26	3,874	-76,945	46,0	2,1	Buenaventura, Valle del Cauca
12128	2019/06/13	01:03:11	6,804	-73,2	145,0	1,6	Zapatoca, Santander
12129	2019/06/13	01:18:12	6,306	-73,801	98,0	1,4	Landázuri, Santander
12130	2019/06/13	01:29:53	4,646	-74,926	63,0	0,8	Venadillo, Tolima
12131	2019/06/13	01:44:38	6,816	-73,186	145,0	1,6	Zapatoca, Santander
12132	2019/06/13	02:27:11	6,8	-73,156	142,0	2,2	Los Santos, Santander
12133	2019/06/13	02:44:51	6,659	-73,237	155,0	1,4	Barichara, Santander
12134	2019/06/13	02:45:33	6,79	-73,156	143,0	1,8	Los Santos, Santander
12135	2019/06/13	02:59:10	6,86	-73,184	144,0	1,8	Zapatoca, Santander
12136	2019/06/13	03:39:42	6,786	-73,134	145,0	2,0	Los Santos, Santander
12137	2019/06/13	03:50:07	6,995	-76,256	0,0	1,4	Dabeiba, Antioquia
12138	2019/06/13	04:18:45	4,365	-73,854	0,0	1,8	Quetame, Cundinamarca
12139	2019/06/13	04:47:02	6,787	-73,161	145,0	1,8	Los Santos, Santander
12140	2019/06/13	04:49:43	4,239	-76,767	29,0	1,7	El Litoral del San Juan (Docordó), Chocó
12141	2019/06/13	04:50:00	6,793	-73,171	150,0	1,8	Los Santos, Santander
12142	2019/06/13	05:01:29	4,857	-76,262	103,0	2,2	San José del Palmar, Chocó
12143	2019/06/13	05:09:22	6,83	-73,155	150,0	1,9	Los Santos, Santander
12144	2019/06/13	05:54:45	6,825	-73,129	151,0	2,9	Los Santos, Santander
12145	2019/06/13	06:11:07	5,803	-76,008	79,0	1,0	Ciudad Bolívar, Antioquia
12146	2019/06/13	06:49:02	3,605	-76,85	116,0	2,5	Dagua, Valle del Cauca
12147	2019/06/13	07:09:55	4,068	-75,51	0,0	0,7	Roncesvalles, Tolima
12148	2019/06/13	07:58:33	6,776	-73,184	143,0	1,4	Los Santos, Santander
12149	2019/06/13	08:04:36	6,68	-76,709	0,0	1,7	Murindó, Antioquia
12150	2019/06/13	08:07:03	6,834	-73,172	146,0	2,2	Los Santos, Santander
12151	2019/06/13	08:34:12	1,993	-75,978	0,0	1,1	Elías, Huila
12152	2019/06/13	09:00:41	6,82	-73,157	144,0	2,8	Los Santos, Santander
12153	2019/06/13	09:00:46	3,591	-74,453	19,0	1,5	Uribe, Meta
12154	2019/06/13	09:35:12	10,933	-73,602	62,0	1,7	Dibulla, la Guajira
12155	2019/06/13	09:46:51	6,834	-73,133	146,0	2,1	Los Santos, Santander
12156	2019/06/13	10:11:16	3,978	-76,684	98,0	2,0	El Litoral del San Juan (Docordó), Chocó
12157	2019/06/13	10:22:41	5,617	-74,363	84,0	1,2	Yacopí, Cundinamarca
12158	2019/06/13	10:24:38	6,804	-73,168	143,0	1,9	Los Santos, Santander
12159	2019/06/13	10:52:27	6,72	-73,179	164,0	2,0	Villanueva, Santander
12160	2019/06/13	11:25:49	6,791	-73,164	142,0	2,0	Los Santos, Santander
12161	2019/06/13	11:28:46	4,841	-75,216	8,0	1,0	Murillo, Tolima
12162	2019/06/13	11:42:12	6,78	-73,14	144,0	1,7	Los Santos, Santander
12163	2019/06/13	12:31:14	4,824	-75,3	9,0	0,6	Murillo, Tolima
12164	2019/06/13	14:15:21	6,837	-73,14	140,0	2,0	Los Santos, Santander
12165	2019/06/13	14:28:46	5,208	-72,934	0,0	1,7	Chámeza, Casanare
12166	2019/06/13	15:26:15	6,791	-73,144	145,0	1,8	Los Santos, Santander
12167	2019/06/13	16:04:04	6,146	-73,853	92,0	1,0	Bolívar, Santander
12168	2019/06/13	16:27:18	4,244	-76,682	62,0	1,5	El Litoral del San Juan (Docordó), Chocó
12169	2019/06/13	17:23:04	4,265	-76,746	45,0	2,3	El Litoral del San Juan (Docordó), Chocó

N	FECHA	H:M:S	LAT	LON	Z	M	UBICACIÓN
12170	2019/06/13	17:33:16	11,172	-72,797	0,0	1,3	Riohacha, la Guajira
12171	2019/06/13	17:35:01	7,371	-73,18	132,0	1,7	Rionegro, Santander
12172	2019/06/13	18:22:32	4,427	-76,332	118,0	1,3	Bolívar, Valle del Cauca
12173	2019/06/13	19:08:00	4,179	-75,535	2,0	0,9	Roncesvalles, Tolima
12174	2019/06/13	19:21:28	5,379	-74,835	0,0	0,8	Victoria, Caldas
12175	2019/06/13	19:44:27	3,047	-75,965	0,0	1,1	Planadas, Tolima
12176	2019/06/13	20:07:26	9,969	-73,032	129,0	1,8	Agustín Codazzi, Cesar
12177	2019/06/13	21:08:59	4,416	-75,034	1,0	2,0	Piedras, Tolima
12178	2019/06/13	22:10:41	5,985	-73,8	113,0	1,3	Bolivar, Santander
12179	2019/06/13	22:12:48	7,244	-73,952	15,0	0,9	Yondó (Casabe), Antioquia
12180	2019/06/13	22:36:26	6,82	-73,162	146,0	2,9	Los Santos, Santander
12181	2019/06/13	23:41:30	6,793	-73,133	143,0	1,8	Los Santos, Santander
12182	2019/06/14	00:02:55	4,388	-75,346	12,0	1,2	Ibagué, Tolima
12183	2019/06/14	00:45:40	2,861	-78,096	4,0	2,4	Océano Pacífico
12184	2019/06/14	00:52:44	10,822	-73,669	44,0	2,1	Aracataca, Magdalena
12185	2019/06/14	01:04:25	7,117	-76,816	53,0	2,2	Carmen del Darién (Curbaradó), Chocó
12186	2019/06/14	01:20:13	6,852	-73,16	153,0	2,9	Los Santos, Santander
12187	2019/06/14	01:28:55	5,832	-73,878	44,0	1,4	Florián, Santander
12188	2019/06/14	01:45:22	10,214	-73,323	106,0	1,6	Valledupar, Cesar
12189	2019/06/14	02:08:28	6,855	-73,151	145,0	2,8	Los Santos, Santander
12190	2019/06/14	02:58:56	5,91	-72,612	0,0	1,6	Socotá, Boyacá
12191	2019/06/14	03:01:18	8,444	-73,473	96,0	1,3	El Carmen, Norte de Santander
12192	2019/06/14	03:03:48	6,87	-73,18	150,0	1,6	Zapatoca, Santander
12193	2019/06/14	03:04:48	10,476	-72,992	100,0	1,4	Urumita, la Guajira
12194	2019/06/14	03:05:16	2,521	-77,089	14,0	1,1	El Tambo, Cauca
12195	2019/06/14	03:54:55	2,507	-72,683	0,0	2,0	San José del Guaviare, Guaviare
12196	2019/06/14	04:15:50	6,274	-73,655	1,0	1,6	La Paz, Santander
12197	2019/06/14	04:19:19	6,422	-73,682	101,0	1,8	Vélez, Santander
12198	2019/06/14	04:26:49	6,763	-73,12	147,0	1,9	Los Santos, Santander
12199	2019/06/14	05:23:52	7,409	-73,134	132,0	1,9	Rionegro, Santander
12200	2019/06/14	05:33:50	4,788	-76,208	103,0	1,2	El Cairo, Valle del Cauca
12201	2019/06/14	05:54:23	6,828	-76,34	3,0	1,2	Dabeiba, Antioquia
12202	2019/06/14	06:04:08	6,796	-73,184	146,0	1,8	Los Santos, Santander
12203	2019/06/14	06:14:20	7,026	-74,171	0,0	1,7	Yondó (Casabe), Antioquia
12204	2019/06/14	06:26:49	6,827	-76,234	0,0	1,4	Frontino, Antioquia
12205	2019/06/14	06:35:37	1,998	-75,832	12,0	0,8	Timaná, Huila
12206	2019/06/14	06:38:20	5,271	-73,043	0,0	1,5	San Eduardo, Boyacá
12207	2019/06/14	06:56:32	3,654	-74,121	2,0	2,3	Lejanías, Meta
12208	2019/06/14	07:55:59	4,82	-75,213	4,0	1,0	Murillo, Tolima
12209	2019/06/14	07:57:54	0,773	-77,921	8,0	2,6	Área de influencia complejo volcánico Chiles-Cerro Negro
12210	2019/06/14	08:01:49	6,066	-73,64	46,0	2,0	Chipatá, Santander
12211	2019/06/14	08:43:03	6,807	-73,168	150,0	1,8	Los Santos, Santander
12212	2019/06/14	08:54:16	5,286	-73,738	152,0	2,0	Lenguazaque, Cundinamarca

N	FECHA	H:M:S	LAT	LOE	Z	M	UBICACIÓN
12213	2019/06/14	09:22:30	2,019	-75,774	4,0	1,4	Guadalupe, Huila
12214	2019/06/14	09:23:32	6,828	-73,18	145,0	1,8	Zapatoca, Santander
12215	2019/06/14	10:15:53	6,784	-73,151	112,0	1,7	Los Santos, Santander
12216	2019/06/14	10:21:44	6,558	-74,182	75,0	1,4	Cimitarra, Santander
12217	2019/06/14	10:43:25	3,958	-76,346	5,0	1,1	Yotoco, Valle del Cauca
12218	2019/06/14	11:40:37	6,704	-73,738	82,0	1,6	El Carmen, Santander
12219	2019/06/14	12:26:14	6,826	-73,12	149,0	1,9	Los Santos, Santander
12220	2019/06/14	13:06:41	2,2	-75,724	0,0	1,5	Agrado, Huila
12221	2019/06/14	13:18:39	3,415	-74,605	33,0	1,3	Uribe, Meta
12222	2019/06/14	14:01:40	6,858	-73,177	141,0	2,0	Zapatoca, Santander
12223	2019/06/14	14:30:27	8,449	-73,038	4,0	1,9	Hacarí, Norte de Santander
12224	2019/06/14	15:13:51	6,792	-73,136	143,0	2,1	Los Santos, Santander
12225	2019/06/14	15:44:47	6,365	-73,525	116,0	1,2	Santa Helena del Opón, Santander
12226	2019/06/14	15:59:37	3,21	-76,378	47,0	0,9	Puerto Tejada, Cauca
12227	2019/06/14	16:20:49	6,79	-73,184	145,0	1,5	Los Santos, Santander
12228	2019/06/14	17:17:30	7,299	-74,683	0,0	1,1	Segovia, Antioquia
12229	2019/06/14	17:23:59	4,101	-76,162	29,0	1,1	Tuluá, Valle del Cauca
12230	2019/06/14	18:48:36	5,048	-78,136	84,0	2,2	Océano Pacífico
12231	2019/06/14	19:20:12	2,379	-75,664	5,0	1,5	Paicol, Huila
12232	2019/06/14	19:38:55	4,631	-76,14	95,0	1,8	Versalles, Valle del Cauca
12233	2019/06/14	20:08:59	5,034	-78,435	63,0	2,4	Océano Pacífico
12234	2019/06/14	20:11:23	6,867	-73,145	150,0	2,2	Los Santos, Santander
12235	2019/06/14	21:49:15	6,818	-73,198	147,0	1,7	Zapatoca, Santander
12236	2019/06/14	21:53:50	6,776	-73,159	149,0	2,0	Los Santos, Santander
12237	2019/06/14	21:57:12	6,815	-73,164	142,0	2,2	Los Santos, Santander
12238	2019/06/14	22:09:39	7,532	-73,655	105,0	1,6	Sabana de Torres, Santander
12239	2019/06/14	22:15:51	6,745	-73,22	145,0	1,7	Zapatoca, Santander
12240	2019/06/14	22:25:00	6,748	-73,058	147,0	2,0	Aratoca, Santander
12241	2019/06/14	22:26:53	9,26	-73,418	25,0	1,3	Curumaní, Cesar
12242	2019/06/14	22:58:26	6,808	-73,064	150,0	1,8	Los Santos, Santander
12243	2019/06/15	00:02:13	4,844	-76,106	73,0	1,2	El Águila, Valle del Cauca
12244	2019/06/15	00:27:16	6,819	-73,891	88,0	1,3	Simacota, Santander
12245	2019/06/15	01:01:59	6,797	-73,144	146,0	2,2	Los Santos, Santander
12246	2019/06/15	02:35:44	6,88	-73,128	144,0	2,1	Los Santos, Santander
12247	2019/06/15	02:41:44	6,877	-73,193	146,0	1,8	Zapatoca, Santander
12248	2019/06/15	03:06:50	6,815	-73,153	139,0	2,0	Los Santos, Santander
12249	2019/06/15	03:20:03	5,82	-76,481	16,0	1,3	Quibdó, Chocó
12250	2019/06/15	03:44:28	2,239	-75,724	20,0	0,9	Agrado, Huila
12251	2019/06/15	03:53:13	1,941	-75,936	22,0	1,0	Timaná, Huila
12252	2019/06/15	04:28:51	6,855	-73,169	141,0	2,0	Zapatoca, Santander
12253	2019/06/15	04:33:21	6,786	-73,332	122,0	1,7	Zapatoca, Santander
12254	2019/06/15	04:53:54	6,788	-73,079	147,0	1,8	Los Santos, Santander
12255	2019/06/15	04:58:18	6,761	-73,165	144,0	1,9	Los Santos, Santander
12256	2019/06/15	05:04:17	6,829	-73,156	144,0	1,8	Los Santos, Santander
12257	2019/06/15	05:25:12	9,534	-73,755	8,0	0,7	El Paso, Cesar

N	FECHA	H:M:S	LAT	LON	Z	M	UBICACIÓN
12258	2019/06/15	05:47:40	7,216	-73,271	117,0	1,9	Lebrija, Santander
12259	2019/06/15	06:06:21	5,242	-73,752	170,0	1,7	Cucunubá, Cundinamarca
12260	2019/06/15	06:28:28	5,544	-74,382	87,0	0,8	Yacopí, Cundinamarca
12261	2019/06/15	07:26:25	6,845	-73,135	147,0	2,6	Los Santos, Santander
12262	2019/06/15	07:58:39	5,788	-74,841	4,0	1,0	Sonsón, Antioquia
12263	2019/06/15	08:05:39	3,985	-76,439	118,0	1,4	Calima (El Darién), Valle del Cauca
12264	2019/06/15	08:29:18	6,823	-76,866	18,0	1,5	Murindó, Antioquia
12265	2019/06/15	08:39:15	6,814	-73,224	147,0	2,0	Zapatoca, Santander
12266	2019/06/15	08:52:12	6,756	-73,17	138,0	1,7	Los Santos, Santander
12267	2019/06/15	08:56:06	6,974	-76,143	0,0	1,0	Dabeiba, Antioquia
12268	2019/06/15	10:07:47	6,489	-78,156	26,0	1,8	Océano Pacífico
12269	2019/06/15	10:42:30	6,766	-73,142	143,0	2,4	Los Santos, Santander
12270	2019/06/15	11:12:53	6,792	-73,179	144,0	1,9	Los Santos, Santander
12271	2019/06/15	12:22:28	3,849	-77,003	45,0	1,7	Buenaventura, Valle del Cauca
12272	2019/06/15	12:45:01	4,361	-76,329	106,0	1,3	Bolívar, Valle del Cauca
12273	2019/06/15	13:12:37	6,811	-73,173	146,0	2,0	Los Santos, Santander
12274	2019/06/15	13:21:21	5,794	-74,907	136,0	1,3	Sonsón, Antioquia
12275	2019/06/15	13:23:05	6,808	-73,35	123,0	2,2	Zapatoca, Santander
12276	2019/06/15	13:55:56	4,58	-76,602	30,0	1,6	Sipí, Chocó
12277	2019/06/15	13:58:23	6,827	-73,152	149,0	2,0	Los Santos, Santander
12278	2019/06/15	14:04:54	9,068	-74,081	2,0	1,8	El Banco, Magdalena
12279	2019/06/15	14:13:40	3,002	-75,962	8,0	1,3	Planadas, Tolima
12280	2019/06/15	14:17:56	5,284	-73,768	149,0	1,9	Cucunubá, Cundinamarca
12281	2019/06/15	15:01:50	5,79	-74,322	76,0	1,4	Yacopí, Cundinamarca
12282	2019/06/15	15:34:58	3,934	-75,648	2,0	0,6	Roncesvalles, Tolima
12283	2019/06/15	15:42:02	6,814	-73,182	144,0	1,8	Los Santos, Santander
12284	2019/06/15	16:12:04	6,8	-73,186	149,0	1,5	Los Santos, Santander
12285	2019/06/15	16:14:26	6,732	-73,059	142,0	1,9	Aratoaca, Santander
12286	2019/06/15	16:16:52	5,274	-73,726	147,0	1,6	Lenguazaque, Cundinamarca
12287	2019/06/15	16:24:00	4,248	-76,739	59,0	1,4	El Litoral del San Juan (Docordó), Chocó
12288	2019/06/15	16:53:18	5,881	-73,808	109,0	1,6	Sucre, Santander
12289	2019/06/15	18:09:34	6,787	-73,118	144,0	2,2	Los Santos, Santander
12290	2019/06/15	19:20:41	5,437	-73,808	138,0	1,7	Susa, Cundinamarca
12291	2019/06/15	19:24:31	6,812	-73,141	142,0	2,0	Los Santos, Santander
12292	2019/06/15	19:31:40	6,828	-73,137	144,0	1,9	Los Santos, Santander
12293	2019/06/15	19:33:40	6,39	-73,675	96,0	1,9	Vélez, Santander
12294	2019/06/15	19:48:52	3,85	-71,498	0,0	2,2	Puerto Gaitán, Meta
12295	2019/06/15	21:41:22	4,678	-74,739	70,0	0,9	Pulí, Cundinamarca
12296	2019/06/15	21:57:17	6,804	-73,1	149,0	2,2	Los Santos, Santander
12297	2019/06/15	21:58:47	10,15	-73,815	62,0	1,4	El Copey, Cesar
12298	2019/06/15	22:23:03	3,515	-76,476	136,0	1,3	Palmira, Valle del Cauca
12299	2019/06/15	22:44:29	6,762	-73,078	139,0	2,1	Los Santos, Santander
12300	2019/06/15	22:44:38	6,045	-73,155	1,0	1,5	Charalá, Santander
12301	2019/06/15	22:55:33	11,154	-72,74	0,0	1,6	Riohacha, la Guajira

N	FECHA	H:M:S	LAT	Lon	Z	M	UBICACIÓN
12302	2019/06/16	00:00:59	7,148	-76,189	0,0	1,8	Ituango, Antioquia
12303	2019/06/16	00:11:28	4,778	-76,119	100,0	1,8	Ansermanuevo, Valle del Cauca
12304	2019/06/16	00:57:57	2,434	-75,49	23,0	1,4	Gigante, Huila
12305	2019/06/16	01:00:51	6,784	-73,102	147,0	2,0	Los Santos, Santander
12306	2019/06/16	01:18:32	6,824	-73,173	138,0	2,2	Los Santos, Santander
12307	2019/06/16	01:43:26	6,756	-73,991	74,0	1,2	Puerto Parra, Santander
12308	2019/06/16	02:19:01	6,285	-73,649	3,0	2,2	La Paz, Santander
12309	2019/06/16	02:38:10	6,792	-73,135	132,0	2,0	Los Santos, Santander
12310	2019/06/16	02:51:09	6,803	-73,127	141,0	1,9	Los Santos, Santander
12311	2019/06/16	02:55:20	6,867	-76,608	4,0	1,2	Murindó, Antioquia
12312	2019/06/16	03:14:11	6,768	-73,535	114,0	1,7	El Carmen, Santander
12313	2019/06/16	03:14:19	6,739	-74,258	56,0	1,4	Yondó (Casabe), Antioquia
12314	2019/06/16	03:15:40	6,871	-76,24	11,0	1,3	Dabeiba, Antioquia
12315	2019/06/16	03:17:54	6,825	-76,242	0,0	1,4	Frontino, Antioquia
12316	2019/06/16	03:21:07	6,835	-73,148	146,0	2,0	Los Santos, Santander
12317	2019/06/16	04:06:51	6,834	-73,164	147,0	1,9	Los Santos, Santander
12318	2019/06/16	04:51:19	3,194	-76,692	112,0	1,4	Jamundí, Valle del Cauca
12319	2019/06/16	04:52:12	6,844	-73,148	143,0	2,2	Los Santos, Santander
12320	2019/06/16	05:53:08	6,741	-73,138	143,0	2,0	Los Santos, Santander
12321	2019/06/16	06:09:54	4,334	-76,795	14,0	1,5	El Litoral del San Juan (Docordó), Chocó
12322	2019/06/16	06:21:24	6,818	-76,204	0,0	2,0	Frontino, Antioquia
12323	2019/06/16	06:30:38	6,827	-76,249	0,0	1,3	Frontino, Antioquia
12324	2019/06/16	07:11:48	4,78	-74,896	45,0	1,0	Lérida, Tolima
12325	2019/06/16	07:33:55	9,92	-72,699	27,0	1,4	Venezuela
12326	2019/06/16	08:09:13	6,97	-76,294	0,0	1,5	Dabeiba, Antioquia
12327	2019/06/16	08:13:08	6,842	-72,825	140,0	1,8	San Andrés, Santander
12328	2019/06/16	08:21:58	4,87	-76,952	0,0	1,2	Istmina, Chocó
12329	2019/06/16	08:32:07	6,817	-73,151	144,0	2,4	Los Santos, Santander
12330	2019/06/16	09:16:37	3,996	-76,059	42,0	1,4	Tuluá, Valle del Cauca
12331	2019/06/16	09:48:17	6,828	-73,17	147,0	2,3	Los Santos, Santander
12332	2019/06/16	09:54:40	6,846	-73,154	143,0	2,2	Los Santos, Santander
12333	2019/06/16	10:03:17	4,193	-76,576	81,0	1,4	El Litoral del San Juan (Docordó), Chocó
12334	2019/06/16	10:46:54	6,84	-73,181	150,0	1,8	Zapatoca, Santander
12335	2019/06/16	10:48:50	5,267	-73,712	3,0	1,3	Lenguazaque, Cundinamarca
12336	2019/06/16	11:32:49	6,766	-73,078	155,0	2,1	Los Santos, Santander
12337	2019/06/16	14:05:26	6,795	-73,116	140,0	2,0	Los Santos, Santander
12338	2019/06/16	15:28:54	6,808	-73,165	145,0	1,9	Los Santos, Santander
12339	2019/06/16	15:31:35	6,826	-73,113	149,0	2,2	Los Santos, Santander
12340	2019/06/16	15:49:31	6,79	-73,164	143,0	1,5	Los Santos, Santander
12341	2019/06/16	16:18:36	6,818	-73,151	143,0	4,6	Los Santos, Santander
12342	2019/06/16	17:40:49	7,046	-77,082	8,0	2,2	Carmen del Darién (Curbaradó), Chocó
12343	2019/06/16	17:44:03	4,689	-76,214	100,0	1,6	El Cairo, Valle del Cauca
12344	2019/06/16	18:24:32	6,797	-73,126	145,0	1,7	Los Santos, Santander
12345	2019/06/16	18:38:02	5,977	-73,343	171,0	1,5	Gámbita, Santander

N	FECHA	H:M:S	LAT	LON	Z	M	UBICACIÓN
12346	2019/06/16	18:49:44	11,164	-72,896	0,0	1,7	Riohacha, la Guajira
12347	2019/06/16	19:04:53	6,785	-73,142	145,0	1,8	Los Santos, Santander
12348	2019/06/16	19:25:20	3,762	-78,664	23,0	2,3	Océano Pacífico
12349	2019/06/16	20:03:15	4,6	-74,868	20,0	1,1	Piedras, Tolima
12350	2019/06/16	21:13:41	4,485	-76,198	110,0	2,0	Roldanillo, Valle del Cauca
12351	2019/06/16	21:19:53	6,755	-73,516	112,0	1,6	El Carmen, Santander
12352	2019/06/16	21:22:29	6,795	-73,163	147,0	1,9	Los Santos, Santander
12353	2019/06/16	21:23:33	6,823	-73,185	144,0	1,7	Zapatoca, Santander
12354	2019/06/16	21:26:45	6,79	-73,141	149,0	2,2	Los Santos, Santander
12355	2019/06/16	22:23:52	6,773	-73,126	146,0	2,2	Los Santos, Santander
12356	2019/06/16	23:04:48	6,502	-73,184	145,0	2,2	Pinchote, Santander
12357	2019/06/16	23:52:44	6,816	-73,158	141,0	1,9	Los Santos, Santander
12358	2019/06/17	01:49:09	4,263	-76,345	114,0	1,3	Trujillo, Valle del Cauca
12359	2019/06/17	02:11:19	5,71	-76,487	17,0	1,6	Quibdó, Chocó
12360	2019/06/17	02:23:19	6,819	-73,14	151,0	2,8	Los Santos, Santander
12361	2019/06/17	02:37:43	6,868	-73,157	150,0	2,4	Los Santos, Santander
12362	2019/06/17	02:56:51	3,052	-75,924	0,0	1,5	Planadas, Tolima
12363	2019/06/17	03:13:16	3,594	-74,071	15,0	1,4	Lejanías, Meta
12364	2019/06/17	03:36:46	5,573	-75,636	90,0	1,5	Caramanta, Antioquia
12365	2019/06/17	03:40:35	7,17	-73,273	112,0	1,6	Lebrija, Santander
12366	2019/06/17	03:55:11	6,778	-73,149	148,0	2,0	Los Santos, Santander
12367	2019/06/17	04:07:37	7,035	-73,482	109,0	1,8	Betulia, Santander
12368	2019/06/17	04:44:46	9,421	-73,491	34,0	1,3	Chiriguaná, Cesar
12369	2019/06/17	05:06:05	2,812	-76,297	52,0	1,2	Jambaló, Cauca
12370	2019/06/17	05:13:18	3,568	-74,414	0,0	1,4	Uribe, Meta
12371	2019/06/17	05:29:18	5,699	-74,268	4,0	1,3	Otanche, Boyacá
12372	2019/06/17	05:49:59	10,435	-73,936	56,0	2,0	Fundación, Magdalena
12373	2019/06/17	06:07:00	4,085	-75,545	3,0	1,2	Roncesvalles, Tolima
12374	2019/06/17	06:31:57	6,817	-73,196	148,0	1,6	Zapatoca, Santander
12375	2019/06/17	06:33:46	6,762	-73,164	140,0	2,1	Los Santos, Santander
12376	2019/06/17	06:39:41	7,319	-73,0	162,0	2,1	Matanza, Santander
12377	2019/06/17	06:56:53	6,802	-73,189	147,0	2,0	Los Santos, Santander
12378	2019/06/17	07:08:53	6,808	-73,174	146,0	2,2	Los Santos, Santander
12379	2019/06/17	07:11:20	11,689	-73,023	40,0	1,6	Mar Caribe
12380	2019/06/17	07:12:32	7,914	-74,571	19,0	2,1	El Bagre, Antioquia
12381	2019/06/17	07:19:00	6,837	-73,198	144,0	1,9	Zapatoca, Santander
12382	2019/06/17	07:48:34	6,817	-73,197	150,0	1,9	Zapatoca, Santander
12383	2019/06/17	07:50:49	6,827	-73,128	133,0	1,9	Los Santos, Santander
12384	2019/06/17	07:59:43	4,499	-75,662	9,0	0,8	Calarcá, Quindío
12385	2019/06/17	08:23:27	6,801	-73,181	147,0	2,0	Los Santos, Santander
12386	2019/06/17	08:59:42	7,378	-77,712	27,0	2,0	Riosucio, Chocó
12387	2019/06/17	09:27:07	3,606	-77,055	77,0	2,2	Buenaventura, Valle del Cauca
12388	2019/06/17	10:42:48	3,169	-78,204	23,0	1,9	Océano Pacífico
12389	2019/06/17	11:19:23	3,9	-74,045	17,0	1,1	Cubarral, Meta
12390	2019/06/17	12:17:01	6,922	-73,106	147,0	2,3	Girón, Santander

N	FECHA	H:M:S	LAT	Lon	Z	M	UBICACIÓN
12391	2019/06/17	12:26:47	3,583	-76,184	157,0	2,0	Palmira, Valle del Cauca
12392	2019/06/17	13:11:56	4,854	-78,41	10,0	2,5	Océano Pacifico
12393	2019/06/17	14:00:43	5,896	-73,703	119,0	1,9	Puente Nacional, Santander
12394	2019/06/17	14:02:22	6,798	-73,157	136,0	1,7	Los Santos, Santander
12395	2019/06/17	14:25:46	3,564	-74,417	10,0	2,7	Uribe, Meta
12396	2019/06/17	14:48:42	6,972	-76,17	17,0	1,4	Dabeiba, Antioquia
12397	2019/06/17	15:25:47	5,091	-75,828	109,0	1,4	Risaralda, Caldas
12398	2019/06/17	15:45:24	6,709	-73,184	145,0	2,0	Barichara, Santander
12399	2019/06/17	15:49:52	5,772	-75,933	43,0	2,3	Hispania, Antioquia
12400	2019/06/17	16:20:47	6,795	-73,178	150,0	2,1	Los Santos, Santander
12401	2019/06/17	16:33:35	6,846	-73,308	120,0	2,3	Zapatoca, Santander
12402	2019/06/17	18:29:21	4,899	-76,04	115,0	2,0	El Águila, Valle del Cauca
12403	2019/06/17	18:51:55	11,03	-72,784	0,0	1,6	Barrancas, la Guajira
12404	2019/06/17	19:28:06	6,887	-73,32	122,0	3,1	Zapatoca, Santander
12405	2019/06/17	19:44:43	3,724	-77,214	80,0	2,0	Océano Pacifico
12406	2019/06/17	20:08:06	5,274	-73,76	150,0	2,0	Cucunubá, Cundinamarca
12407	2019/06/17	20:42:49	6,3	-76,143	24,0	1,5	Urao, Antioquia
12408	2019/06/17	20:53:32	4,402	-75,148	17,0	1,0	Ibagué, Tolima
12409	2019/06/17	20:59:39	6,838	-73,068	144,0	1,9	Los Santos, Santander
12410	2019/06/17	21:27:55	6,647	-73,062	139,0	1,6	Curití, Santander
12411	2019/06/17	21:32:22	5,013	-76,26	106,0	1,4	San José del Palmar, Chocó
12412	2019/06/17	22:10:04	6,813	-73,12	151,0	1,9	Los Santos, Santander
12413	2019/06/17	22:22:43	6,819	-73,135	136,0	1,3	Los Santos, Santander
12414	2019/06/17	23:07:21	6,758	-73,168	144,0	1,6	Los Santos, Santander
12415	2019/06/17	23:18:43	4,877	-76,24	100,0	2,1	San José del Palmar, Chocó
12416	2019/06/17	23:18:59	6,864	-73,118	148,0	1,9	Los Santos, Santander
12417	2019/06/17	23:23:00	6,821	-73,153	147,0	2,3	Los Santos, Santander
12418	2019/06/17	23:53:11	4,822	-75,904	53,0	1,3	Pereira, Risaralda
12419	2019/06/18	00:03:35	6,804	-73,16	148,0	2,1	Los Santos, Santander
12420	2019/06/18	00:36:05	6,806	-73,185	145,0	1,9	Los Santos, Santander
12421	2019/06/18	01:12:51	4,803	-76,169	98,0	1,6	El Cairo, Valle del Cauca
12422	2019/06/18	01:19:07	3,637	-74,097	9,0	1,0	Lejanías, Meta
12423	2019/06/18	01:30:10	6,792	-73,126	145,0	1,9	Los Santos, Santander
12424	2019/06/18	01:33:47	6,906	-73,248	122,0	1,9	Betulia, Santander
12425	2019/06/18	02:42:55	6,907	-71,854	9,0	1,6	Saravena, Arauca
12426	2019/06/18	03:31:55	4,789	-76,29	107,0	1,5	San José del Palmar, Chocó
12427	2019/06/18	03:36:56	6,844	-76,311	0,0	2,5	Dabeiba, Antioquia
12428	2019/06/18	04:02:56	6,828	-73,163	148,0	2,6	Los Santos, Santander
12429	2019/06/18	04:03:53	5,296	-73,755	148,0	3,0	Lenguzaque, Cundinamarca
12430	2019/06/18	04:36:44	6,775	-76,328	0,0	1,8	Frontino, Antioquia
12431	2019/06/18	04:46:08	7,015	-76,24	12,0	0,9	Dabeiba, Antioquia
12432	2019/06/18	04:56:43	4,598	-76,686	58,0	1,3	Sipí, Chocó
12433	2019/06/18	05:17:28	6,821	-73,157	147,0	2,1	Los Santos, Santander
12434	2019/06/18	05:27:31	6,85	-73,11	128,0	1,9	Los Santos, Santander

N	FECHA	H:M:S	LAT	LON	Z	M	UBICACIÓN
12435	2019/06/18	05:57:08	8,705	-73,46	113,0	1,7	El Carmen, Norte de Santander
12436	2019/06/18	06:05:25	7,502	-73,034	158,0	1,6	Suratá, Santander
12437	2019/06/18	06:11:23	4,255	-76,75	56,0	1,6	El Litoral del San Juan (Docordó), Chocó
12438	2019/06/18	06:14:25	6,832	-73,186	147,0	1,6	Zapatoca, Santander
12439	2019/06/18	06:59:04	6,614	-76,644	19,0	1,6	Vigia del Fuerte, Antioquia
12440	2019/06/18	07:33:13	5,002	-78,219	12,0	1,9	Océano Pacífico
12441	2019/06/18	07:36:28	6,734	-73,184	143,0	1,6	Villanueva, Santander
12442	2019/06/18	08:07:18	6,575	-73,584	110,0	2,4	El Carmen, Santander
12443	2019/06/18	08:17:41	6,793	-73,139	146,0	2,1	Los Santos, Santander
12444	2019/06/18	08:30:26	6,507	-73,508	113,0	1,8	Simacota, Santander
12445	2019/06/18	08:49:05	6,876	-73,125	143,0	1,5	Los Santos, Santander
12446	2019/06/18	09:26:51	6,861	-73,116	143,0	2,4	Los Santos, Santander
12447	2019/06/18	09:29:44	6,842	-73,155	151,0	3,1	Los Santos, Santander
12448	2019/06/18	09:56:30	6,74	-73,184	147,0	1,9	Villanueva, Santander
12449	2019/06/18	10:02:03	5,894	-76,061	73,0	1,7	El Carmen, Chocó
12450	2019/06/18	10:18:28	6,78	-73,131	146,0	2,2	Los Santos, Santander
12451	2019/06/18	10:50:49	7,856	-73,878	77,0	2,1	Simití, Bolívar
12452	2019/06/18	11:07:27	6,813	-73,145	147,0	2,5	Los Santos, Santander
12453	2019/06/18	11:42:04	6,792	-73,172	143,0	2,1	Los Santos, Santander
12454	2019/06/18	12:18:02	6,784	-73,123	155,0	2,5	Los Santos, Santander
12455	2019/06/18	13:51:04	6,81	-73,145	148,0	2,3	Los Santos, Santander
12456	2019/06/18	14:18:12	4,564	-76,717	30,0	1,8	Medio San Juan (Andagoya), Chocó
12457	2019/06/18	14:47:14	1,985	-76,06	4,0	1,7	Saladoblanco, Huila
12458	2019/06/18	15:01:10	6,818	-73,13	149,0	3,1	Los Santos, Santander
12459	2019/06/18	15:33:12	6,808	-73,168	145,0	1,9	Los Santos, Santander
12460	2019/06/18	18:03:25	5,258	-73,714	149,0	2,4	Lenguazaque, Cundinamarca
12461	2019/06/18	18:38:03	2,916	-75,144	13,0	1,6	Neiva, Huila
12462	2019/06/18	20:00:00	5,14	-76,655	46,0	1,4	Istmina, Chocó
12463	2019/06/18	20:38:52	6,804	-73,146	147,0	1,6	Los Santos, Santander
12464	2019/06/18	21:03:23	6,791	-73,145	140,0	2,1	Los Santos, Santander
12465	2019/06/18	21:05:01	6,762	-73,166	147,0	1,6	Los Santos, Santander
12466	2019/06/18	21:34:49	6,782	-73,176	140,0	1,7	Los Santos, Santander
12467	2019/06/18	22:48:13	3,248	-76,459	136,0	1,4	Villa Rica, Cauca
12468	2019/06/18	23:38:57	10,403	-72,928	111,0	1,7	Manaure Balcón del Cesar, Cesar
12469	2019/06/18	23:47:38	6,792	-73,132	151,0	2,5	Los Santos, Santander
12470	2019/06/18	23:53:58	6,852	-73,145	137,0	1,8	Los Santos, Santander
12471	2019/06/18	23:55:56	6,878	-73,293	118,0	2,0	Betulia, Santander
12472	2019/06/18	23:58:47	3,496	-74,355	7,0	0,9	Uribe, Meta
12473	2019/06/19	00:03:59	6,846	-73,165	155,0	1,9	Los Santos, Santander
12474	2019/06/19	00:11:14	6,848	-73,135	148,0	1,8	Los Santos, Santander
12475	2019/06/19	00:25:28	6,898	-73,105	151,0	1,9	Los Santos, Santander
12476	2019/06/19	00:29:37	7,328	-72,238	0,0	1,9	Toledo, Norte de Santander
12477	2019/06/19	00:47:32	5,626	-73,932	139,0	1,5	Pauna, Boyacá
12478	2019/06/19	01:07:45	5,003	-75,174	11,0	0,6	Casabianca, Tolima

N	FECHA	H:M:S	LAT	Lon	Z	M	UBICACIÓN
12479	2019/06/19	01:19:57	6,782	-73,157	143,0	1,7	Los Santos, Santander
12480	2019/06/19	01:23:37	3,805	-77,053	46,0	2,3	Buenaventura, Valle del Cauca
12481	2019/06/19	02:43:12	6,227	-73,671	2,0	1,2	La Paz, Santander
12482	2019/06/19	02:55:48	6,781	-73,068	145,0	1,8	Los Santos, Santander
12483	2019/06/19	03:39:54	6,848	-73,167	148,0	1,6	Los Santos, Santander
12484	2019/06/19	03:52:38	6,258	-73,649	104,0	1,3	La Paz, Santander
12485	2019/06/19	04:23:27	6,709	-76,617	0,0	1,6	Murindó, Antioquia
12486	2019/06/19	04:47:34	4,248	-76,719	57,0	1,6	El Litoral del San Juan (Docordó), Chocó
12487	2019/06/19	04:55:45	6,856	-73,332	126,0	1,9	Zapatoca, Santander
12488	2019/06/19	05:00:47	7,886	-73,182	146,0	1,6	Ábrego, Norte de Santander
12489	2019/06/19	06:10:39	4,144	-76,65	88,0	1,5	El Litoral del San Juan (Docordó), Chocó
12490	2019/06/19	06:12:25	6,781	-73,353	115,0	1,6	Galán, Santander
12491	2019/06/19	06:15:28	6,746	-73,158	138,0	1,8	Los Santos, Santander
12492	2019/06/19	06:54:14	6,124	-73,735	111,0	1,7	Bolívar, Santander
12493	2019/06/19	07:03:45	6,782	-73,183	151,0	1,8	Los Santos, Santander
12494	2019/06/19	07:27:11	6,82	-73,112	143,0	2,0	Los Santos, Santander
12495	2019/06/19	07:54:16	2,01	-75,97	11,0	1,5	Elías, Huila
12496	2019/06/19	07:56:52	6,842	-73,113	147,0	2,2	Los Santos, Santander
12497	2019/06/19	08:05:16	3,939	-76,891	50,0	1,5	Buenaventura, Valle del Cauca
12498	2019/06/19	08:35:16	4,83	-75,21	4,0	1,1	Murillo, Tolima
12499	2019/06/19	08:37:01	6,804	-73,16	150,0	2,0	Los Santos, Santander
12500	2019/06/19	09:51:18	4,862	-76,141	116,0	1,6	San José del Palmar, Chocó
12501	2019/06/19	10:04:31	7,786	-75,212	23,0	1,6	Cáceres, Antioquia
12502	2019/06/19	14:47:38	4,422	-76,272	129,0	1,6	Bolívar, Valle del Cauca
12503	2019/06/19	14:55:54	7,384	-74,162	68,0	1,4	San Pablo, Bolívar
12504	2019/06/19	15:05:03	2,934	-78,044	4,0	1,8	Océano Pacífico
12505	2019/06/19	16:23:42	6,85	-73,197	147,0	1,6	Zapatoca, Santander
12506	2019/06/19	18:27:59	6,91	-72,866	13,0	1,8	Guaca, Santander
12507	2019/06/19	19:27:39	6,75	-73,199	142,0	1,7	Villanueva, Santander
12508	2019/06/19	19:38:49	5,516	-72,373	0,0	2,6	Yopal, Casanare
12509	2019/06/19	20:06:18	6,812	-73,192	128,0	1,9	Zapatoca, Santander
12510	2019/06/19	20:36:52	6,788	-73,147	147,0	1,9	Los Santos, Santander
12511	2019/06/19	21:51:54	5,384	-75,5	109,0	1,2	Salamina, Caldas
12512	2019/06/19	22:04:37	6,773	-73,188	138,0	1,7	Los Santos, Santander
12513	2019/06/19	22:49:35	11,087	-72,701	0,0	1,4	Hato Nuevo, la Guajira
12514	2019/06/19	22:51:42	5,745	-73,536	144,0	1,2	Gachantivá, Boyacá
12515	2019/06/20	00:03:11	10,743	-73,233	58,0	1,6	San Juan del Cesar, la Guajira
12516	2019/06/20	00:34:53	6,818	-73,226	139,0	2,0	Zapatoca, Santander
12517	2019/06/20	01:02:15	4,687	-74,719	4,0	1,7	Pulí, Cundinamarca
12518	2019/06/20	01:49:18	6,903	-73,132	148,0	2,1	Girón, Santander
12519	2019/06/20	02:01:29	6,392	-73,635	105,0	2,3	Santa Helena del Opón, Santander
12520	2019/06/20	02:18:15	5,617	-76,949	39,0	1,5	Río Quito (Paimadó), Chocó
12521	2019/06/20	02:21:57	7,562	-73,562	113,0	1,9	Sabana de Torres, Santander

N	FECHA	H:M:S	LAT	LON	Z	M	UBICACIÓN
12522	2019/06/20	02:34:56	6,768	-73,146	146,0	2,3	Los Santos, Santander
12523	2019/06/20	03:31:27	7,433	-73,222	118,0	1,9	Rionegro, Santander
12524	2019/06/20	03:35:14	4,144	-76,332	112,0	1,2	Riofrío, Valle del Cauca
12525	2019/06/20	04:16:47	5,203	-76,289	87,0	1,6	Tadó, Chocó
12526	2019/06/20	04:21:23	6,073	-73,746	130,0	1,5	Bolívar, Santander
12527	2019/06/20	04:27:15	3,776	-73,648	0,0	1,7	San Martín, Meta
12528	2019/06/20	04:30:22	2,881	-76,038	0,0	1,2	Páez (Belalcázar), Cauca
12529	2019/06/20	04:43:42	3,732	-77,169	46,0	1,4	Buenaventura, Valle del Cauca
12530	2019/06/20	04:52:46	4,389	-75,865	135,0	1,2	Sevilla, Valle del Cauca
12531	2019/06/20	05:04:05	6,782	-73,152	149,0	1,9	Los Santos, Santander
12532	2019/06/20	05:17:29	6,843	-73,173	146,0	1,8	Zapatoca, Santander
12533	2019/06/20	05:20:31	6,811	-73,158	144,0	2,0	Los Santos, Santander
12534	2019/06/20	05:24:39	4,418	-76,758	14,0	1,6	Istmina, Chocó
12535	2019/06/20	06:01:15	3,992	-76,15	152,0	2,2	San Pedro, Valle del Cauca
12536	2019/06/20	06:11:53	6,847	-73,15	142,0	2,1	Los Santos, Santander
12537	2019/06/20	06:26:28	6,806	-73,127	142,0	2,2	Los Santos, Santander
12538	2019/06/20	08:05:01	6,059	-72,448	13,0	1,5	Chita, Boyacá
12539	2019/06/20	08:15:35	5,75	-76,509	37,0	1,6	Quibdó, Chocó
12540	2019/06/20	08:23:18	6,79	-73,162	142,0	1,8	Los Santos, Santander
12541	2019/06/20	08:51:31	6,854	-73,099	147,0	1,6	Los Santos, Santander
12542	2019/06/20	08:57:45	6,822	-73,151	145,0	2,0	Los Santos, Santander
12543	2019/06/20	09:03:04	6,76	-73,071	5,0	1,5	Los Santos, Santander
12544	2019/06/20	09:08:35	6,878	-73,122	147,0	1,6	Los Santos, Santander
12545	2019/06/20	09:43:18	6,812	-73,205	137,0	2,0	Zapatoca, Santander
12546	2019/06/20	10:01:55	10,464	-73,089	108,0	2,4	La Jagua del Pilar, la Guajira
12547	2019/06/20	10:38:42	6,465	-73,654	128,0	1,7	Vélez, Santander
12548	2019/06/20	11:08:51	3,791	-75,877	27,0	1,0	Chaparral, Tolima
12549	2019/06/20	11:17:34	6,813	-73,157	151,0	2,4	Los Santos, Santander
12550	2019/06/20	11:37:29	3,007	-75,974	7,0	1,9	Planadas, Tolima
12551	2019/06/20	13:02:23	6,768	-73,131	140,0	1,8	Los Santos, Santander
12552	2019/06/20	13:10:35	6,817	-73,145	150,0	3,3	Los Santos, Santander
12553	2019/06/20	13:37:00	6,804	-73,144	143,0	2,2	Los Santos, Santander
12554	2019/06/20	13:43:32	5,004	-74,654	13,0	1,2	Guaduas, Cundinamarca
12555	2019/06/20	14:54:30	6,286	-73,655	4,0	1,7	Santa Helena del Opón, Santander
12556	2019/06/20	15:18:54	6,799	-73,161	141,0	2,2	Los Santos, Santander
12557	2019/06/20	15:56:27	6,807	-73,158	139,0	1,8	Los Santos, Santander
12558	2019/06/20	15:57:35	3,652	-76,606	31,0	1,3	La Cumbre, Valle del Cauca
12559	2019/06/20	17:00:11	6,745	-73,376	118,0	2,4	San Vicente de Chucurí, Santander
12560	2019/06/20	17:04:28	6,518	-73,488	110,0	1,9	Simacota, Santander
12561	2019/06/20	17:06:33	6,582	-73,594	94,0	1,4	El Carmen, Santander
12562	2019/06/20	17:36:35	6,817	-73,134	140,0	1,7	Los Santos, Santander
12563	2019/06/20	19:11:32	3,954	-73,887	45,0	1,6	Guamal, Meta
12564	2019/06/20	19:36:43	7,4	-73,18	130,0	1,8	Rionegro, Santander
12565	2019/06/20	19:38:49	4,55	-76,41	23,0	1,9	Sipí, Chocó

N	FECHA	H:M:S	LAT	Lon	Z	M	UBICACIÓN
12566	2019/06/20	20:20:30	6,778	-73,14	131,0	2,0	Los Santos, Santander
12567	2019/06/20	21:35:00	6,776	-73,13	140,0	2,2	Los Santos, Santander
12568	2019/06/20	22:16:34	4,856	-74,554	10,0	0,7	Bituima, Cundinamarca
12569	2019/06/20	22:27:29	6,764	-73,085	145,0	2,1	Los Santos, Santander
12570	2019/06/20	22:38:50	4,818	-76,598	68,0	3,2	Nóvita, Chocó
12571	2019/06/20	23:20:59	7,888	-73,168	140,0	2,5	Ábrego, Norte de Santander
12572	2019/06/20	23:46:23	6,811	-73,142	143,0	2,2	Los Santos, Santander
12573	2019/06/20	23:53:39	7,002	-73,184	148,0	1,8	Girón, Santander
12574	2019/06/21	00:10:05	2,378	-75,654	18,0	1,3	Paicol, Huila
12575	2019/06/21	00:56:01	4,675	-76,262	98,0	1,9	Versalles, Valle del Cauca
12576	2019/06/21	02:44:49	3,499	-76,209	31,0	1,2	Palmira, Valle del Cauca
12577	2019/06/21	02:48:18	5,497	-76,84	28,0	1,6	Rio Quito (Paimadó), Chocó
12578	2019/06/21	02:49:58	6,799	-73,159	149,0	1,8	Los Santos, Santander
12579	2019/06/21	02:59:41	6,85	-76,766	4,0	1,4	Murindó, Antioquia
12580	2019/06/21	03:17:58	4,346	-76,662	0,0	1,1	El Litoral del San Juan (Docordó), Chocó
12581	2019/06/21	03:46:49	5,519	-76,878	30,0	1,0	Alto Baudó (Pie de Pato), Chocó
12582	2019/06/21	04:09:59	3,597	-77,126	90,0	1,5	Buenaventura, Valle del Cauca
12583	2019/06/21	04:46:04	6,802	-73,164	146,0	2,0	Los Santos, Santander
12584	2019/06/21	05:04:17	3,414	-74,314	0,0	1,9	Uribe, Meta
12585	2019/06/21	05:12:37	6,823	-73,16	146,0	3,3	Los Santos, Santander
12586	2019/06/21	05:29:07	3,442	-76,472	105,0	1,7	Candelaria, Valle del Cauca
12587	2019/06/21	05:47:24	4,315	-75,923	160,0	1,6	Sevilla, Valle del Cauca
12588	2019/06/21	07:18:02	6,891	-73,139	155,0	1,9	Los Santos, Santander
12589	2019/06/21	07:30:46	7,921	-74,111	64,0	1,9	Santa Rosa del Sur, Bolívar
12590	2019/06/21	08:00:56	4,614	-76,718	29,0	1,3	Sipí, Chocó
12591	2019/06/21	08:04:39	3,686	-77,062	52,0	2,8	Buenaventura, Valle del Cauca
12592	2019/06/21	08:10:56	4,242	-75,534	11,0	1,0	Rovira, Tolima
12593	2019/06/21	08:15:52	6,825	-73,121	144,0	2,3	Los Santos, Santander
12594	2019/06/21	08:34:38	7,36	-73,098	8,0	1,6	Matanza, Santander
12595	2019/06/21	08:39:03	6,769	-73,125	135,0	1,9	Los Santos, Santander
12596	2019/06/21	08:51:25	7,652	-73,61	94,0	1,9	Rionegro, Santander
12597	2019/06/21	09:00:57	6,87	-73,153	148,0	2,1	Los Santos, Santander
12598	2019/06/21	11:57:02	4,801	-76,201	100,0	2,5	El Cairo, Valle del Cauca
12599	2019/06/21	12:20:11	6,994	-73,192	154,0	2,0	Girón, Santander
12600	2019/06/21	12:38:38	5,595	-74,055	121,0	1,4	Maripí, Boyacá
12601	2019/06/21	12:57:58	6,872	-76,394	0,0	1,9	Dabeiba, Antioquia
12602	2019/06/21	13:09:45	9,916	-73,186	127,0	1,6	Agustín Codazzi, Cesar
12603	2019/06/21	13:44:54	6,83	-73,133	145,0	2,1	Los Santos, Santander
12604	2019/06/21	14:22:51	3,54	-74,092	4,0	1,3	Lejanías, Meta
12605	2019/06/21	14:33:41	7,874	-73,982	56,0	2,1	Simití, Bolívar
12606	2019/06/21	14:52:45	6,737	-73,066	137,0	2,2	Aratocha, Santander
12607	2019/06/21	14:59:02	5,654	-74,052	104,0	1,7	Pauna, Boyacá
12608	2019/06/21	15:14:18	6,858	-73,142	142,0	2,0	Los Santos, Santander

N	FECHA	H:M:S	LAT	LON	Z	M	UBICACIÓN
12609	2019/06/21	15:16:10	6,772	-73,139	147,0	1,6	Los Santos, Santander
12610	2019/06/21	15:19:27	6,769	-73,139	138,0	2,0	Los Santos, Santander
12611	2019/06/21	15:22:52	6,838	-73,161	141,0	1,8	Los Santos, Santander
12612	2019/06/21	15:35:10	6,594	-73,22	127,0	1,3	Barichara, Santander
12613	2019/06/21	15:57:56	6,786	-73,14	144,0	2,5	Los Santos, Santander
12614	2019/06/21	16:27:13	1,874	-76,035	17,0	1,5	Pitalito, Huila
12615	2019/06/21	17:29:52	9,655	-73,562	0,0	2,0	El Paso, Cesar
12616	2019/06/21	17:45:26	6,815	-73,095	133,0	1,9	Los Santos, Santander
12617	2019/06/21	18:19:00	6,809	-73,137	149,0	2,5	Los Santos, Santander
12618	2019/06/21	18:38:28	3,046	-75,934	0,0	1,9	Planadas, Tolima
12619	2019/06/21	19:17:05	5,882	-74,184	5,0	1,6	Otanche, Boyacá
12620	2019/06/21	22:05:58	6,848	-73,126	142,0	2,1	Los Santos, Santander
12621	2019/06/21	23:21:38	3,431	-74,915	15,0	0,9	Alpujarra, Tolima
12622	2019/06/21	23:32:11	4,722	-74,897	20,0	1,4	Venadillo, Tolima
12623	2019/06/21	23:33:17	10,843	-73,486	74,0	1,6	Valledupar, Cesar
12624	2019/06/21	23:42:20	6,788	-73,145	144,0	1,9	Los Santos, Santander
12625	2019/06/22	00:17:41	7,055	-75,162	29,0	1,4	Anorí, Antioquia
12626	2019/06/22	00:38:08	3,71	-76,263	114,0	1,4	Ginebra, Valle del Cauca
12627	2019/06/22	00:49:30	3,152	-74,511	4,0	1,9	Uribe, Meta
12628	2019/06/22	01:01:27	6,808	-73,109	145,0	2,3	Los Santos, Santander
12629	2019/06/22	01:12:46	6,876	-73,136	143,0	2,3	Los Santos, Santander
12630	2019/06/22	01:44:09	5,57	-75,69	81,0	1,2	Caramanta, Antioquia
12631	2019/06/22	02:24:29	2,06	-75,623	1,0	1,6	Garzón, Huila
12632	2019/06/22	02:29:56	4,22	-76,717	64,0	1,7	El Litoral del San Juan (Docordó), Chocó
12633	2019/06/22	02:44:42	10,156	-72,998	8,0	1,7	Agustín Codazzi, Cesar
12634	2019/06/22	03:16:42	6,913	-73,236	142,0	2,0	Betulia, Santander
12635	2019/06/22	03:37:29	6,814	-73,157	147,0	2,3	Los Santos, Santander
12636	2019/06/22	03:57:23	6,801	-73,166	148,0	2,0	Los Santos, Santander
12637	2019/06/22	05:44:40	7,197	-74,289	56,0	3,0	San Pablo, Bolívar
12638	2019/06/22	05:47:38	6,806	-73,153	142,0	2,0	Los Santos, Santander
12639	2019/06/22	06:34:17	6,86	-73,168	141,0	2,0	Los Santos, Santander
12640	2019/06/22	07:00:44	6,796	-73,181	147,0	2,0	Los Santos, Santander
12641	2019/06/22	07:27:06	4,79	-76,107	101,0	1,1	Ansermanuevo, Valle del Cauca
12642	2019/06/22	07:37:29	4,832	-74,605	4,0	1,4	San Juan de Rioseco, Cundinamarca
12643	2019/06/22	08:03:55	11,539	-72,28	3,0	2,1	Manaure, la Guajira
12644	2019/06/22	08:10:15	6,878	-73,24	145,0	2,0	Zapatoca, Santander
12645	2019/06/22	08:15:45	6,887	-73,324	122,0	2,0	Zapatoca, Santander
12646	2019/06/22	08:26:30	6,842	-73,137	145,0	2,2	Los Santos, Santander
12647	2019/06/22	08:34:45	6,746	-76,705	4,0	1,6	Murindó, Antioquia
12648	2019/06/22	09:09:18	6,808	-73,127	149,0	1,9	Los Santos, Santander
12649	2019/06/22	09:30:17	6,885	-73,071	152,0	2,0	Piedecuesta, Santander
12650	2019/06/22	10:00:21	6,847	-73,123	147,0	3,0	Los Santos, Santander
12651	2019/06/22	10:21:03	6,837	-73,13	146,0	2,1	Los Santos, Santander
12652	2019/06/22	10:25:56	6,842	-73,144	148,0	3,0	Los Santos, Santander
12653	2019/06/22	10:28:55	6,849	-73,134	150,0	3,0	Los Santos, Santander

N	FECHA	H:M:S	LAT	LOH	Z	M	UBICACIÓN
12654	2019/06/22	11:40:48	5,402	-76,793	44,0	1,9	El Cantón del San Pablo (Managrú), Chocó
12655	2019/06/22	11:51:52	6,854	-73,13	152,0	1,5	Los Santos, Santander
12656	2019/06/22	13:28:27	6,819	-73,146	146,0	2,2	Los Santos, Santander
12657	2019/06/22	14:06:49	5,804	-74,354	137,0	1,1	Yacopí, Cundinamarca
12658	2019/06/22	14:34:12	6,702	-73,241	136,0	1,8	Barichara, Santander
12659	2019/06/22	14:42:51	4,861	-74,727	79,0	1,2	San Juan de Rioseco, Cundinamarca
12660	2019/06/22	15:34:52	6,84	-73,168	139,0	2,0	Los Santos, Santander
12661	2019/06/22	15:49:39	6,801	-73,138	147,0	2,8	Los Santos, Santander
12662	2019/06/22	16:09:57	6,831	-73,083	147,0	1,9	Los Santos, Santander
12663	2019/06/22	17:52:53	6,826	-73,147	142,0	2,2	Los Santos, Santander
12664	2019/06/22	18:01:35	5,086	-75,992	107,0	1,6	Santuario, Risaralda
12665	2019/06/22	18:15:29	4,293	-76,175	10,0	1,9	Bugalagrande, Valle del Cauca
12666	2019/06/22	19:22:47	6,58	-73,441	116,0	1,9	El Carmen, Santander
12667	2019/06/22	20:27:51	7,133	-75,387	32,0	1,4	Yarumal, Antioquia
12668	2019/06/22	21:49:50	5,349	-74,765	12,0	1,6	La Dorada, Caldas
12669	2019/06/22	22:02:27	5,266	-73,739	153,0	2,4	Cucunubá, Cundinamarca
12670	2019/06/22	22:22:49	6,801	-73,123	150,0	2,1	Los Santos, Santander
12671	2019/06/22	23:12:26	7,193	-73,334	118,0	1,7	Lebrija, Santander
12672	2019/06/23	00:04:38	7,184	-74,68	4,0	1,2	Segovia, Antioquia
12673	2019/06/23	00:24:50	6,851	-73,133	146,0	2,4	Los Santos, Santander
12674	2019/06/23	01:31:00	4,022	-76,912	43,0	1,6	Buenaventura, Valle del Cauca
12675	2019/06/23	01:32:51	11,956	-72,812	17,0	2,4	Mar Caribe
12676	2019/06/23	02:17:26	11,054	-72,553	34,0	2,5	Barrancas, la Guajira
12677	2019/06/23	02:32:12	6,798	-73,16	148,0	1,8	Los Santos, Santander
12678	2019/06/23	02:33:54	8,786	-74,414	26,0	1,7	Pinillos, Bolívar
12679	2019/06/23	02:42:01	6,602	-76,656	19,0	1,4	Vigia del Fuerte, Antioquia
12680	2019/06/23	03:06:32	6,808	-73,154	146,0	1,9	Los Santos, Santander
12681	2019/06/23	03:16:31	6,775	-73,194	147,0	1,6	Los Santos, Santander
12682	2019/06/23	04:04:57	5,406	-76,325	51,0	1,9	Bagadó, Chocó
12683	2019/06/23	04:16:42	6,771	-73,904	26,0	1,4	Simacota, Santander
12684	2019/06/23	04:20:04	3,041	-75,937	0,0	1,6	Planadas, Tolima
12685	2019/06/23	04:47:02	6,838	-73,146	145,0	1,9	Los Santos, Santander
12686	2019/06/23	05:28:39	6,82	-73,15	144,0	2,2	Los Santos, Santander
12687	2019/06/23	05:47:55	6,48	-73,131	178,0	1,9	Páramo, Santander
12688	2019/06/23	06:11:33	5,289	-73,758	149,0	2,4	Cucunubá, Cundinamarca
12689	2019/06/23	06:30:26	6,826	-73,181	146,0	1,9	Zapatoca, Santander
12690	2019/06/23	06:44:14	5,264	-73,734	153,0	2,0	Cucunubá, Cundinamarca
12691	2019/06/23	06:46:43	4,448	-76,705	28,0	1,6	Istmina, Chocó
12692	2019/06/23	06:51:48	6,845	-73,137	148,0	4,0	Los Santos, Santander
12693	2019/06/23	07:06:45	6,8	-73,158	146,0	1,9	Los Santos, Santander
12694	2019/06/23	07:33:43	5,613	-76,895	41,0	1,3	Rio Quito (Paimadó), Chocó
12695	2019/06/23	07:38:38	6,488	-76,742	6,0	1,8	Vigia del Fuerte, Antioquia
12696	2019/06/23	07:43:01	6,759	-73,16	148,0	1,8	Los Santos, Santander

N	FECHA	H:M:S	LAT	LON	Z	M	UBICACIÓN
12697	2019/06/23	08:25:46	4,238	-76,718	0,0	1,3	El Litoral del San Juan (Docordó), Chocó
12698	2019/06/23	08:49:00	4,756	-76,229	117,0	2,0	El Cairo, Valle del Cauca
12699	2019/06/23	08:52:04	6,852	-73,093	143,0	1,9	Los Santos, Santander
12700	2019/06/23	09:05:59	6,89	-73,205	133,0	1,9	Zapatoca, Santander
12701	2019/06/23	09:16:26	6,89	-73,191	146,0	1,9	Zapatoca, Santander
12702	2019/06/23	09:45:08	6,872	-73,224	146,0	1,7	Zapatoca, Santander
12703	2019/06/23	10:19:23	4,324	-76,277	75,0	1,6	Bolívar, Valle del Cauca
12704	2019/06/23	10:33:20	7,302	-73,352	110,0	2,1	Lebrija, Santander
12705	2019/06/23	10:57:18	10,393	-73,406	91,0	1,7	Valledupar, Cesar
12706	2019/06/23	12:04:15	6,806	-73,17	148,0	1,9	Los Santos, Santander
12707	2019/06/23	12:20:30	10,722	-72,974	82,0	1,5	San Juan del Cesar, la Guajira
12708	2019/06/23	12:39:22	6,565	-75,109	6,0	1,3	Cisneros, Antioquia
12709	2019/06/23	14:08:19	6,806	-73,148	149,0	2,4	Los Santos, Santander
12710	2019/06/23	14:29:01	3,388	-74,656	19,0	0,9	Colombia, Huila
12711	2019/06/23	17:22:33	2,471	-75,516	16,0	1,4	Gigante, Huila
12712	2019/06/23	17:41:00	5,598	-73,485	2,0	1,2	Chíquiza, Boyacá
12713	2019/06/23	18:05:12	5,613	-73,484	3,0	1,6	Chíquiza, Boyacá
12714	2019/06/23	19:01:53	2,54	-77,16	4,0	1,0	El Tambo, Cauca
12715	2019/06/23	19:30:09	6,813	-73,145	145,0	2,4	Los Santos, Santander
12716	2019/06/23	19:31:26	6,842	-73,147	144,0	2,3	Los Santos, Santander
12717	2019/06/23	19:39:33	5,76	-73,454	0,0	2,1	Arcabuco, Boyacá
12718	2019/06/23	20:06:25	6,84	-73,142	146,0	2,2	Los Santos, Santander
12719	2019/06/23	20:41:41	3,95	-76,862	98,0	2,1	Calima (El Darién), Valle del Cauca
12720	2019/06/23	21:28:09	7,3	-75,204	9,0	1,9	Tarazá, Antioquia
12721	2019/06/23	22:03:16	5,842	-73,856	105,0	2,2	Jesús María, Santander
12722	2019/06/23	22:03:57	4,783	-76,206	113,0	2,2	El Cairo, Valle del Cauca
12723	2019/06/23	22:10:45	11,161	-73,754	11,0	2,7	Santa Marta, Magdalena
12724	2019/06/23	22:28:09	3,786	-76,948	20,0	1,5	Buenaventura, Valle del Cauca
12725	2019/06/23	22:58:29	6,785	-73,11	150,0	1,8	Los Santos, Santander
12726	2019/06/23	23:32:18	4,246	-76,739	46,0	1,5	El Litoral del San Juan (Docordó), Chocó
12727	2019/06/23	23:45:57	6,834	-73,099	146,0	2,7	Los Santos, Santander
12728	2019/06/23	23:59:55	5,165	-72,982	0,0	1,8	Páez, Boyacá
12729	2019/06/24	00:30:30	6,817	-73,122	154,0	4,2	Los Santos, Santander
12730	2019/06/24	01:14:26	5,862	-73,639	128,0	2,5	Puente Nacional, Santander
12731	2019/06/24	01:24:20	6,836	-73,152	146,0	2,6	Los Santos, Santander
12732	2019/06/24	01:47:27	6,744	-73,153	147,0	2,0	Los Santos, Santander
12733	2019/06/24	01:54:40	4,993	-74,617	13,0	1,3	Chaguani, Cundinamarca
12734	2019/06/24	02:18:53	6,843	-73,207	144,0	1,5	Zapatoca, Santander
12735	2019/06/24	02:52:30	2,714	-75,009	6,0	1,4	San Vicente del Caguán, Caquetá
12736	2019/06/24	03:26:59	4,04	-76,982	49,0	2,2	Buenaventura, Valle del Cauca
12737	2019/06/24	03:44:16	6,808	-73,173	144,0	1,9	Los Santos, Santander
12738	2019/06/24	04:23:40	6,83	-73,136	142,0	2,0	Los Santos, Santander

N	FECHA	H:M:S	LAT	Lon	Z	M	UBICACIÓN
12739	2019/06/24	04:54:02	7,916	-73,171	139,0	2,4	Ábrego, Norte de Santander
12740	2019/06/24	05:06:40	6,113	-72,887	0,0	1,7	Tutazá, Boyacá
12741	2019/06/24	05:11:30	6,504	-73,535	111,0	1,7	Simacota, Santander
12742	2019/06/24	05:11:49	2,178	-75,547	15,0	2,2	Garzón, Huila
12743	2019/06/24	05:56:12	6,802	-73,163	142,0	1,9	Los Santos, Santander
12744	2019/06/24	06:01:03	6,776	-73,143	147,0	1,7	Los Santos, Santander
12745	2019/06/24	06:43:29	3,433	-74,165	1,0	1,5	Mesetas, Meta
12746	2019/06/24	06:46:15	5,182	-73,103	0,0	2,0	Miraflores, Boyacá
12747	2019/06/24	06:59:11	6,557	-73,704	96,0	1,6	Simacota, Santander
12748	2019/06/24	07:19:16	6,574	-73,707	69,0	1,6	Simacota, Santander
12749	2019/06/24	07:23:39	6,791	-73,148	142,0	1,7	Los Santos, Santander
12750	2019/06/24	07:41:34	2,868	-74,853	4,0	2,1	San Vicente del Caguán, Caquetá
12751	2019/06/24	08:00:01	3,365	-76,601	70,0	1,5	Cali, Valle del Cauca
12752	2019/06/24	08:56:12	6,789	-73,192	146,0	1,5	Los Santos, Santander
12753	2019/06/24	09:05:36	6,773	-73,197	152,0	1,7	Los Santos, Santander
12754	2019/06/24	09:34:04	2,106	-77,354	2,0	2,6	El Charco, Nariño
12755	2019/06/24	09:38:57	6,791	-73,142	144,0	1,8	Los Santos, Santander
12756	2019/06/24	09:43:01	5,939	-76,109	51,0	0,9	El Carmen, Chocó
12757	2019/06/24	09:55:00	6,843	-73,187	145,0	1,7	Zapatoca, Santander
12758	2019/06/24	10:01:30	3,224	-77,746	60,0	2,3	Océano Pacífico
12759	2019/06/24	10:31:28	6,895	-76,167	14,0	1,4	Uramita, Antioquia
12760	2019/06/24	10:36:32	3,023	-74,761	9,0	1,2	Uribe, Meta
12761	2019/06/24	10:48:13	6,471	-73,554	108,0	1,8	Santa Helena del Opón, Santander
12762	2019/06/24	10:51:37	6,888	-73,164	128,0	1,7	Girón, Santander
12763	2019/06/24	10:56:42	4,803	-76,197	103,0	1,9	El Cairo, Valle del Cauca
12764	2019/06/24	11:43:55	6,805	-73,119	150,0	2,0	Los Santos, Santander
12765	2019/06/24	11:56:12	2,066	-75,87	16,0	1,0	Tarqui, Huila
12766	2019/06/24	12:25:40	5,166	-77,343	81,0	2,1	Bajo Baudó (Pizarro), Chocó
12767	2019/06/24	12:26:22	6,801	-73,149	143,0	2,0	Los Santos, Santander
12768	2019/06/24	13:10:05	6,365	-73,641	107,0	1,9	Santa Helena del Opón, Santander
12769	2019/06/24	13:12:21	6,777	-73,192	145,0	1,8	Los Santos, Santander
12770	2019/06/24	13:32:42	7,08	-76,152	46,0	1,6	Dabeiba, Antioquia
12771	2019/06/24	14:01:09	1,932	-75,923	41,0	1,2	Timaná, Huila
12772	2019/06/24	14:45:47	6,752	-73,193	138,0	1,8	Villanueva, Santander
12773	2019/06/24	15:21:43	6,327	-73,472	133,0	2,0	Contratación, Santander
12774	2019/06/24	15:25:47	6,747	-72,988	4,0	1,3	Aratocha, Santander
12775	2019/06/24	15:36:47	5,722	-78,251	31,0	3,3	Océano Pacífico
12776	2019/06/24	16:05:33	4,299	-76,735	49,0	1,8	El Litoral del San Juan (Docordó), Chocó
12777	2019/06/24	16:35:05	6,722	-73,147	144,0	1,8	Villanueva, Santander
12778	2019/06/24	17:31:01	7,514	-74,25	5,0	1,4	Santa Rosa del Sur, Bolívar
12779	2019/06/24	17:32:35	6,935	-74,06	81,0	1,3	Yondó (Casabe), Antioquia
12780	2019/06/24	17:49:50	6,029	-73,698	115,0	2,0	Vélez, Santander
12781	2019/06/24	18:07:50	6,099	-73,822	93,0	1,6	El Peñón, Santander

N	FECHA	H:M:S	LAT	LON	Z	M	UBICACIÓN
12782	2019/06/24	18:15:12	6,778	-73,092	144,0	2,0	Los Santos, Santander
12783	2019/06/24	18:33:53	8,309	-74,501	20,0	2,1	Montecristo, Bolívar
12784	2019/06/24	20:40:49	12,936	-72,645	40,0	2,4	Mar Caribe
12785	2019/06/24	21:24:43	3,858	-76,952	48,0	1,6	Buenaventura, Valle del Cauca
12786	2019/06/24	21:29:19	7,558	-73,306	117,0	2,0	Cáchira, Norte de Santander
12787	2019/06/24	21:30:24	7,248	-72,111	0,0	2,1	Norte Colombia
12788	2019/06/24	22:06:12	7,466	-76,976	21,0	3,6	Riosucio, Chocó
12789	2019/06/24	23:33:03	12,056	-72,942	32,0	2,2	Mar Caribe
12790	2019/06/24	23:38:13	5,794	-75,962	55,0	1,0	Betania, Antioquia
12791	2019/06/25	00:10:13	5,626	-74,35	84,0	0,9	Yacopí, Cundinamarca
12792	2019/06/25	00:44:23	6,81	-73,128	142,0	1,5	Los Santos, Santander
12793	2019/06/25	00:44:39	2,698	-75,032	6,0	1,4	San Vicente del Caguán, Caquetá
12794	2019/06/25	01:03:49	4,359	-75,311	12,0	0,7	Ibagué, Tolima
12795	2019/06/25	01:18:34	6,277	-74,206	29,0	1,2	Cimitarra, Santander
12796	2019/06/25	02:10:47	5,394	-75,571	4,0	0,6	La Merced, Caldas
12797	2019/06/25	02:14:02	6,82	-73,155	144,0	2,2	Los Santos, Santander
12798	2019/06/25	02:40:53	6,816	-73,113	139,0	1,6	Los Santos, Santander
12799	2019/06/25	02:57:13	6,82	-73,169	141,0	1,4	Los Santos, Santander
12800	2019/06/25	03:10:45	5,302	-74,736	17,0	0,7	La Dorada, Caldas
12801	2019/06/25	03:17:34	6,816	-73,162	144,0	1,8	Los Santos, Santander
12802	2019/06/25	03:35:48	5,619	-74,099	107,0	0,7	San Pablo de Borbur, Boyacá
12803	2019/06/25	03:56:56	4,018	-76,165	140,0	1,1	San Pedro, Valle del Cauca
12804	2019/06/25	03:59:18	6,778	-73,129	145,0	1,5	Los Santos, Santander
12805	2019/06/25	04:02:19	6,798	-73,213	147,0	1,8	Zapatoca, Santander
12806	2019/06/25	04:21:00	2,151	-75,608	21,0	1,5	Garzón, Huila
12807	2019/06/25	04:41:17	6,864	-76,326	18,0	1,1	Dabeiba, Antioquia
12808	2019/06/25	04:57:23	2,918	-78,081	2,0	2,4	Océano Pacífico
12809	2019/06/25	05:11:26	5,62	-74,345	85,0	0,9	Yacopí, Cundinamarca
12810	2019/06/25	05:35:58	6,915	-74,724	33,0	1,8	Remedios, Antioquia
12811	2019/06/25	05:58:06	6,802	-73,176	145,0	1,7	Los Santos, Santander
12812	2019/06/25	05:59:55	6,723	-73,501	120,0	1,6	El Carmen, Santander
12813	2019/06/25	06:14:23	6,78	-73,184	144,0	2,0	Los Santos, Santander
12814	2019/06/25	06:39:39	6,961	-76,259	0,0	1,1	Dabeiba, Antioquia
12815	2019/06/25	06:43:26	6,798	-73,185	141,0	1,7	Los Santos, Santander
12816	2019/06/25	07:04:10	5,36	-74,33	2,0	1,4	Topaipí, Cundinamarca
12817	2019/06/25	07:08:07	3,73	-76,152	80,0	1,8	Ginebra, Valle del Cauca
12818	2019/06/25	07:22:56	7,425	-73,201	132,0	1,7	Rionegro, Santander
12819	2019/06/25	07:43:28	6,739	-73,167	146,0	1,7	Los Santos, Santander
12820	2019/06/25	07:56:43	7,019	-75,03	8,0	1,2	Amalfí, Antioquia
12821	2019/06/25	08:39:20	5,272	-73,754	146,0	2,4	Cucunubá, Cundinamarca
12822	2019/06/25	08:57:57	6,801	-73,192	149,0	1,6	Los Santos, Santander
12823	2019/06/25	09:10:02	6,804	-73,206	138,0	1,7	Zapatoca, Santander
12824	2019/06/25	09:26:54	5,959	-73,724	120,0	1,5	Guavatá, Santander
12825	2019/06/25	10:18:02	4,272	-76,496	63,0	2,0	Bolívar, Valle del Cauca

N	FECHA	H:M:S	LAT	Lon	Z	M	UBICACIÓN
12826	2019/06/25	10:31:10	5,985	-73,762	108,0	1,4	Bolivar, Santander
12827	2019/06/25	10:47:12	2,451	-75,518	18,0	1,5	Gigante, Huila
12828	2019/06/25	11:57:22	7,387	-75,13	3,0	1,5	Cáceres, Antioquia
12829	2019/06/25	13:56:27	7,161	-75,973	0,0	1,8	Ituango, Antioquia
12830	2019/06/25	14:38:50	3,303	-76,55	124,0	1,3	Cali, Valle del Cauca
12831	2019/06/25	15:25:50	3,852	-76,174	109,0	1,2	Buga, Valle del Cauca
12832	2019/06/25	15:46:04	6,933	-73,178	148,0	1,8	Girón, Santander
12833	2019/06/25	16:13:51	7,986	-74,256	61,0	1,7	Santa Rosa del Sur, Bolívar
12834	2019/06/25	16:58:03	4,38	-73,696	0,0	1,5	El Calvario, Meta
12835	2019/06/25	18:46:43	4,376	-73,588	8,0	1,4	Restrepo, Meta
12836	2019/06/25	19:10:38	8,768	-73,824	93,0	1,5	Regidor, Bolívar
12837	2019/06/25	19:18:54	13,364	-81,358	24,0	2,8	Mar Caribe
12838	2019/06/25	19:54:28	4,669	-74,809	26,0	0,8	Venadillo, Tolima
12839	2019/06/25	19:55:55	6,972	-73,26	126,0	1,9	Girón, Santander
12840	2019/06/25	21:31:53	2,7	-75,036	4,0	1,6	San Vicente del Caguán, Caquetá
12841	2019/06/25	21:43:14	6,79	-73,177	146,0	1,8	Los Santos, Santander
12842	2019/06/25	22:39:37	5,069	-74,819	16,0	0,8	Armero (Guayabal), Tolima
12843	2019/06/25	23:02:36	7,912	-75,351	15,0	1,4	Montelíbano, Córdoba
12844	2019/06/26	00:17:04	7,465	-76,954	17,0	1,4	Riosucio, Chocó
12845	2019/06/26	00:43:51	3,757	-76,132	44,0	0,9	Ginebra, Valle del Cauca
12846	2019/06/26	01:09:03	10,985	-73,636	21,0	1,4	Dibulla, la Guajira
12847	2019/06/26	02:03:59	5,412	-73,336	0,0	1,1	Ramiriquí, Boyacá
12848	2019/06/26	02:16:20	6,781	-73,127	145,0	2,0	Los Santos, Santander
12849	2019/06/26	02:21:31	3,923	-75,654	3,0	0,8	Chaparral, Tolima
12850	2019/06/26	02:23:20	6,812	-73,169	143,0	1,6	Los Santos, Santander
12851	2019/06/26	02:44:24	6,818	-73,173	142,0	2,1	Los Santos, Santander
12852	2019/06/26	02:57:57	6,783	-73,162	146,0	1,8	Los Santos, Santander
12853	2019/06/26	03:11:44	6,834	-73,174	144,0	2,0	Los Santos, Santander
12854	2019/06/26	03:32:29	6,807	-73,143	146,0	2,0	Los Santos, Santander
12855	2019/06/26	04:40:52	2,875	-78,191	0,0	1,9	Océano Pacifico
12856	2019/06/26	04:45:09	6,184	-73,786	113,0	1,2	Bolivar, Santander
12857	2019/06/26	04:47:21	6,691	-73,961	20,0	1,4	Puerto Parra, Santander
12858	2019/06/26	04:47:58	6,834	-73,178	140,0	1,9	Zapatoca, Santander
12859	2019/06/26	04:51:35	6,784	-73,147	143,0	1,9	Los Santos, Santander
12860	2019/06/26	05:15:57	5,284	-73,752	147,0	3,2	Cucunubá, Cundinamarca
12861	2019/06/26	05:57:55	6,836	-73,104	151,0	2,1	Los Santos, Santander
12862	2019/06/26	05:59:27	5,293	-73,736	148,0	2,6	Lenguazaque, Cundinamarca
12863	2019/06/26	06:16:24	3,612	-74,442	5,0	1,8	Uribe, Meta
12864	2019/06/26	06:36:46	6,823	-73,131	140,0	2,0	Los Santos, Santander
12865	2019/06/26	06:39:38	6,961	-76,27	0,0	1,1	Dabeiba, Antioquia
12866	2019/06/26	06:44:08	0,846	-77,605	5,0	2,1	Pupiales, Nariño
12867	2019/06/26	07:05:29	6,875	-73,184	150,0	1,7	Zapatoca, Santander
12868	2019/06/26	07:16:01	5,437	-73,324	0,0	1,5	Ramiriquí, Boyacá
12869	2019/06/26	08:43:41	10,22	-73,61	49,0	1,7	Valledupar, Cesar

N	FECHA	H:M:S	LAT	LON	Z	M	UBICACIÓN
12870	2019/06/26	08:46:20	6,796	-73,13	151,0	1,9	Los Santos, Santander
12871	2019/06/26	09:01:14	6,904	-76,39	0,0	1,1	Dabeiba, Antioquia
12872	2019/06/26	09:22:59	6,869	-73,149	144,0	2,0	Los Santos, Santander
12873	2019/06/26	09:28:55	11,416	-74,86	16,0	1,8	Mar Caribe
12874	2019/06/26	11:46:31	4,682	-76,601	24,0	1,8	Nóvita, Chocó
12875	2019/06/26	12:15:18	5,617	-74,357	84,0	1,2	Yacopí, Cundinamarca
12876	2019/06/26	12:41:00	3,0	-75,998	0,0	1,2	Planadas, Tolima
12877	2019/06/26	13:59:55	5,362	-74,381	2,0	1,9	La Palma, Cundinamarca
12878	2019/06/26	14:56:58	6,912	-73,442	122,0	2,0	San Vicente de Chucurí, Santander
12879	2019/06/26	15:55:44	5,954	-73,838	115,0	1,7	Sucre, Santander
12880	2019/06/26	16:08:48	6,784	-73,103	132,0	2,0	Los Santos, Santander
12881	2019/06/26	17:20:18	6,622	-73,271	131,0	2,2	Galán, Santander
12882	2019/06/26	17:39:17	6,347	-71,979	5,0	1,9	Tame, Arauca
12883	2019/06/26	18:30:31	6,797	-73,196	146,0	1,9	Los Santos, Santander
12884	2019/06/26	18:31:11	1,808	-76,292	4,0	2,1	San Agustín, Huila
12885	2019/06/26	18:57:31	7,53	-74,149	68,0	1,6	San Pablo, Bolívar
12886	2019/06/26	19:42:02	7,397	-73,191	130,0	2,1	Rionegro, Santander
12887	2019/06/26	20:33:26	7,0	-76,582	29,0	1,0	Carmen del Darién (Curbaradó), Chocó
12888	2019/06/26	21:52:29	2,408	-75,545	22,0	1,8	Gigante, Huila
12889	2019/06/26	22:04:20	6,845	-73,405	120,0	1,9	San Vicente de Chucurí, Santander
12890	2019/06/26	23:38:50	10,515	-73,399	18,0	1,7	Valledupar, Cesar
12891	2019/06/26	23:39:44	6,777	-73,152	147,0	2,1	Los Santos, Santander
12892	2019/06/27	00:32:13	6,781	-73,118	146,0	1,8	Los Santos, Santander
12893	2019/06/27	01:34:51	3,279	-73,883	2,0	1,3	San Juan de Arama, Meta
12894	2019/06/27	02:30:00	4,762	-76,2	99,0	1,3	El Cairo, Valle del Cauca
12895	2019/06/27	02:43:40	2,082	-75,744	5,0	0,9	Altamira, Huila
12896	2019/06/27	03:02:31	4,605	-75,193	19,0	0,5	Anzoátegui, Tolima
12897	2019/06/27	03:31:42	5,352	-75,901	29,0	0,6	Mistrató, Risaralda
12898	2019/06/27	04:18:25	6,864	-73,158	144,0	2,1	Los Santos, Santander
12899	2019/06/27	04:20:07	6,82	-73,153	145,0	2,1	Los Santos, Santander
12900	2019/06/27	05:33:03	6,757	-73,12	139,0	2,0	Los Santos, Santander
12901	2019/06/27	05:57:48	2,129	-75,655	2,0	1,2	Garzón, Huila
12902	2019/06/27	06:12:21	2,194	-76,48	3,0	0,4	Puracé (Coconuco), Cauca
12903	2019/06/27	06:36:32	11,156	-73,751	10,0	1,6	Santa Marta, Magdalena
12904	2019/06/27	07:29:12	2,009	-78,108	97,0	2,7	Magüí (Payán), Nariño
12905	2019/06/27	07:41:34	6,794	-73,165	144,0	1,8	Los Santos, Santander
12906	2019/06/27	07:52:58	6,76	-73,173	146,0	2,0	Los Santos, Santander
12907	2019/06/27	08:21:37	7,161	-78,755	4,0	2,7	Océano Pacífico
12908	2019/06/27	08:28:33	8,447	-73,564	93,0	2,1	Aguachica, Cesar
12909	2019/06/27	08:37:29	4,122	-76,038	48,0	0,8	Bugalagrande, Valle del Cauca
12910	2019/06/27	08:53:36	7,454	-74,912	10,0	1,0	Zaragoza, Antioquia
12911	2019/06/27	09:34:35	6,839	-73,187	146,0	2,2	Zapatoca, Santander
12912	2019/06/27	09:41:09	8,48	-77,156	78,0	3,0	Mar Caribe
12913	2019/06/27	09:48:49	6,83	-73,151	147,0	2,2	Los Santos, Santander

N	FECHA	H:M:S	LAT	LON	Z	M	UBICACIÓN
12914	2019/06/27	10:30:49	6,826	-73,146	143,0	3,3	Los Santos, Santander
12915	2019/06/27	10:33:58	6,827	-73,156	138,0	2,0	Los Santos, Santander
12916	2019/06/27	11:28:12	3,208	-74,351	14,0	1,4	Uribe, Meta
12917	2019/06/27	11:44:55	6,842	-73,139	147,0	2,3	Los Santos, Santander
12918	2019/06/27	12:45:28	6,808	-73,177	142,0	2,0	Los Santos, Santander
12919	2019/06/27	12:53:37	7,648	-75,34	6,0	2,5	Cáceres, Antioquia
12920	2019/06/27	13:55:46	4,454	-73,605	29,0	1,5	Restrepo, Meta
12921	2019/06/27	14:58:29	9,438	-74,15	24,0	1,3	San Sebastián de Buenavista, Magdalena
12922	2019/06/27	15:00:29	3,754	-78,629	23,0	2,4	Océano Pacífico
12923	2019/06/27	15:17:24	4,093	-76,647	89,0	2,2	El Litoral del San Juan (Docordó), Chocó
12924	2019/06/27	15:51:10	5,284	-73,768	150,0	1,7	Cucunubá, Cundinamarca
12925	2019/06/27	15:57:15	2,012	-75,959	18,0	1,1	Eliás, Huila
12926	2019/06/27	16:37:23	6,811	-73,138	145,0	1,7	Los Santos, Santander
12927	2019/06/27	17:33:47	4,576	-76,166	1,0	1,6	Versalles, Valle del Cauca
12928	2019/06/27	17:55:13	4,572	-75,009	23,0	0,8	Alvarado, Tolima
12929	2019/06/27	18:00:18	6,81	-73,159	148,0	2,0	Los Santos, Santander
12930	2019/06/27	18:34:24	6,568	-73,554	105,0	2,1	El Carmen, Santander
12931	2019/06/27	18:36:02	4,486	-75,556	27,0	0,7	Salento, Quindío
12932	2019/06/27	18:44:30	5,281	-73,731	151,0	2,4	Lenguazaque, Cundinamarca
12933	2019/06/27	18:47:35	3,014	-77,678	73,0	2,4	López, Cauca
12934	2019/06/27	20:12:49	6,22	-74,136	77,0	1,3	Bolívar, Santander
12935	2019/06/27	20:23:37	5,278	-73,77	146,0	1,9	Cucunubá, Cundinamarca
12936	2019/06/27	20:43:07	4,203	-75,271	9,0	0,7	Rovira, Tolima
12937	2019/06/27	20:54:01	3,69	-73,973	2,0	1,6	El Castillo, Meta
12938	2019/06/27	20:56:16	6,776	-73,097	149,0	2,0	Los Santos, Santander
12939	2019/06/27	21:13:33	4,337	-75,151	0,0	0,8	Ibagué, Tolima
12940	2019/06/27	21:19:37	6,823	-73,187	145,0	1,8	Zapatoca, Santander
12941	2019/06/27	21:28:02	7,405	-73,209	129,0	1,9	Rionegro, Santander
12942	2019/06/27	21:28:29	5,26	-73,78	143,0	1,8	Cucunubá, Cundinamarca
12943	2019/06/27	21:40:17	6,872	-73,178	150,0	2,2	Zapatoca, Santander
12944	2019/06/27	22:11:53	6,785	-73,178	150,0	1,7	Los Santos, Santander
12945	2019/06/27	22:52:28	1,257	-77,272	10,0	1,6	Pasto, Nariño
12946	2019/06/27	22:53:47	6,83	-73,186	150,0	1,9	Zapatoca, Santander
12947	2019/06/28	00:41:49	3,894	-76,292	135,0	1,4	Buga, Valle del Cauca
12948	2019/06/28	00:47:40	5,311	-74,955	4,0	1,5	Victoria, Caldas
12949	2019/06/28	00:48:54	6,08	-73,266	163,0	2,4	Suaita, Santander
12950	2019/06/28	01:27:56	6,801	-73,148	142,0	2,0	Los Santos, Santander
12951	2019/06/28	01:34:30	10,172	-73,263	17,0	1,2	San Diego, Cesar
12952	2019/06/28	02:11:53	3,943	-77,028	60,0	2,6	Buenaventura, Valle del Cauca
12953	2019/06/28	02:33:58	5,139	-77,442	74,0	1,6	Océano Pacífico
12954	2019/06/28	02:57:49	6,836	-73,174	139,0	1,8	Zapatoca, Santander
12955	2019/06/28	03:14:20	1,948	-75,944	6,0	1,4	Timaná, Huila
12956	2019/06/28	03:41:06	6,808	-76,179	0,0	1,8	Frontino, Antioquia
12957	2019/06/28	03:48:19	6,83	-73,193	144,0	1,7	Zapatoca, Santander

N	FECHA	H:M:S	LAT	LON	Z	M	UBICACIÓN
12958	2019/06/28	04:43:14	7,018	-72,248	4,0	1,8	Toledo, Norte de Santander
12959	2019/06/28	04:54:09	6,765	-73,186	148,0	1,7	Los Santos, Santander
12960	2019/06/28	04:59:18	3,831	-78,704	17,0	2,8	Océano Pacífico
12961	2019/06/28	05:08:26	6,792	-73,177	144,0	1,8	Los Santos, Santander
12962	2019/06/28	05:08:55	6,835	-73,162	147,0	1,8	Los Santos, Santander
12963	2019/06/28	05:24:39	10,492	-72,692	13,0	1,3	Venezuela
12964	2019/06/28	05:56:53	6,908	-73,253	147,0	1,8	Betulia, Santander
12965	2019/06/28	05:58:03	6,855	-73,218	146,0	1,7	Zapatoca, Santander
12966	2019/06/28	06:06:10	6,378	-75,882	50,0	1,1	Anzá, Antioquia
12967	2019/06/28	06:41:37	6,771	-73,16	135,0	1,9	Los Santos, Santander
12968	2019/06/28	06:47:36	6,739	-73,718	90,0	2,3	El Carmen, Santander
12969	2019/06/28	06:48:48	3,872	-78,864	30,0	3,6	Océano Pacífico
12970	2019/06/28	07:18:16	6,83	-73,221	145,0	1,8	Zapatoca, Santander
12971	2019/06/28	07:26:26	6,823	-73,203	138,0	1,9	Zapatoca, Santander
12972	2019/06/28	07:28:56	4,886	-75,642	4,0	1,7	Santa Rosa de Cabal, Risaralda
12973	2019/06/28	08:04:07	6,566	-73,537	108,0	2,0	El Carmen, Santander
12974	2019/06/28	08:24:17	11,086	-74,36	48,0	1,6	Mar Caribe
12975	2019/06/28	09:25:53	6,779	-73,162	145,0	1,9	Los Santos, Santander
12976	2019/06/28	09:34:02	7,158	-76,042	0,0	0,9	Dabeiba, Antioquia
12977	2019/06/28	10:17:42	10,187	-74,481	38,0	2,3	Chivolo, Magdalena
12978	2019/06/28	10:24:45	6,943	-76,256	0,0	1,3	Dabeiba, Antioquia
12979	2019/06/28	11:05:17	6,802	-73,17	147,0	2,2	Los Santos, Santander
12980	2019/06/28	12:24:13	6,797	-73,222	144,0	2,2	Zapatoca, Santander
12981	2019/06/28	13:01:04	6,442	-73,461	126,0	1,6	Chima, Santander
12982	2019/06/28	14:44:55	3,464	-76,407	127,0	1,5	Palmira, Valle del Cauca
12983	2019/06/28	16:16:23	10,918	-73,038	25,0	1,9	San Juan del Cesar, la Guajira
12984	2019/06/28	16:28:06	3,021	-75,934	0,0	1,1	Planadas, Tolima
12985	2019/06/28	16:58:06	6,822	-73,142	152,0	2,9	Los Santos, Santander
12986	2019/06/28	17:20:20	10,312	-73,413	0,0	2,2	Valledupar, Cesar
12987	2019/06/28	17:59:47	6,822	-73,131	143,0	1,9	Los Santos, Santander
12988	2019/06/28	18:03:30	6,694	-73,136	153,0	2,0	Jordán, Santander
12989	2019/06/28	18:35:17	7,336	-74,244	67,0	1,8	San Pablo, Bolívar
12990	2019/06/28	20:03:03	3,588	-76,413	103,0	1,7	Palmira, Valle del Cauca
12991	2019/06/28	20:11:39	6,871	-73,153	149,0	2,5	Los Santos, Santander
12992	2019/06/28	20:25:44	6,777	-73,156	147,0	2,1	Los Santos, Santander
12993	2019/06/28	21:00:50	3,863	-76,98	46,0	1,6	Buenaventura, Valle del Cauca
12994	2019/06/28	21:45:04	6,837	-73,145	146,0	2,0	Los Santos, Santander
12995	2019/06/28	21:48:35	6,809	-73,172	147,0	1,7	Los Santos, Santander
12996	2019/06/28	22:00:30	6,209	-75,062	4,0	1,1	San Carlos, Antioquia
12997	2019/06/28	22:47:40	7,467	-74,929	4,0	1,4	Zaragoza, Antioquia
12998	2019/06/28	23:20:54	6,824	-73,184	150,0	1,4	Zapatoca, Santander
12999	2019/06/28	23:32:40	6,806	-73,172	150,0	1,7	Los Santos, Santander
13000	2019/06/28	23:37:34	6,817	-73,136	150,0	3,2	Los Santos, Santander
13001	2019/06/29	00:03:24	3,958	-76,394	111,0	0,8	Yotoco, Valle del Cauca

N	FECHA	H:M:S	LAT	LON	Z	M	UBICACIÓN
13002	2019/06/29	00:35:35	6,811	-73,165	146,0	1,8	Los Santos, Santander
13003	2019/06/29	01:12:33	6,85	-73,156	146,0	2,0	Los Santos, Santander
13004	2019/06/29	01:20:19	6,334	-76,136	29,0	0,8	Urrao, Antioquia
13005	2019/06/29	01:22:43	6,834	-73,166	140,0	1,6	Los Santos, Santander
13006	2019/06/29	01:49:20	3,583	-74,392	4,0	1,5	Uribe, Meta
13007	2019/06/29	02:35:29	10,625	-73,576	66,0	1,4	Pueblo Bello, Cesar
13008	2019/06/29	02:39:17	6,826	-73,136	144,0	1,8	Los Santos, Santander
13009	2019/06/29	04:39:07	4,342	-76,6	23,0	1,6	Sipí, Chocó
13010	2019/06/29	04:41:06	6,828	-73,155	146,0	2,1	Los Santos, Santander
13011	2019/06/29	05:00:04	6,853	-73,162	149,0	2,7	Los Santos, Santander
13012	2019/06/29	05:42:03	6,835	-73,184	147,0	2,0	Zapatoca, Santander
13013	2019/06/29	05:52:03	6,826	-73,155	144,0	2,2	Los Santos, Santander
13014	2019/06/29	06:28:33	5,418	-73,816	135,0	2,0	Susa, Cundinamarca
13015	2019/06/29	06:31:50	6,025	-73,69	117,0	1,7	Vélez, Santander
13016	2019/06/29	07:00:14	6,758	-73,208	143,0	1,7	Villanueva, Santander
13017	2019/06/29	07:06:46	7,286	-77,044	5,0	1,7	Riosucio, Chocó
13018	2019/06/29	07:49:06	6,75	-73,174	147,0	1,9	Los Santos, Santander
13019	2019/06/29	08:09:27	6,812	-73,184	145,0	2,1	Zapatoca, Santander
13020	2019/06/29	08:16:01	6,816	-73,152	143,0	2,0	Los Santos, Santander
13021	2019/06/29	08:24:16	4,308	-75,128	21,0	1,4	San Luis, Tolima
13022	2019/06/29	08:38:40	6,804	-73,121	143,0	2,0	Los Santos, Santander
13023	2019/06/29	08:47:37	2,976	-74,733	4,0	1,7	Uribe, Meta
13024	2019/06/29	09:03:04	6,867	-73,215	148,0	1,8	Zapatoca, Santander
13025	2019/06/29	09:52:06	6,82	-73,156	148,0	2,4	Los Santos, Santander
13026	2019/06/29	12:14:20	7,095	-72,264	3,0	1,9	Toledo, Norte de Santander
13027	2019/06/29	13:00:39	6,818	-73,174	146,0	2,2	Los Santos, Santander
13028	2019/06/29	13:42:21	6,741	-73,089	146,0	1,9	Los Santos, Santander
13029	2019/06/29	14:05:37	6,809	-73,152	144,0	2,3	Los Santos, Santander
13030	2019/06/29	14:09:19	6,815	-73,146	142,0	2,2	Los Santos, Santander
13031	2019/06/29	14:47:49	6,862	-73,068	144,0	2,3	Los Santos, Santander
13032	2019/06/29	16:51:29	7,278	-76,032	0,0	1,7	Ituango, Antioquia
13033	2019/06/29	17:36:26	6,875	-73,203	147,0	2,2	Zapatoca, Santander
13034	2019/06/29	18:07:06	2,681	-75,782	40,0	1,2	Páez (Belalcázar), Cauca
13035	2019/06/29	18:34:06	6,781	-73,123	140,0	1,9	Los Santos, Santander
13036	2019/06/29	18:57:33	6,779	-73,145	150,0	1,9	Los Santos, Santander
13037	2019/06/29	19:05:04	7,041	-76,223	12,0	1,7	Dabeiba, Antioquia
13038	2019/06/29	19:58:02	4,332	-76,238	130,0	2,3	Bolívar, Valle del Cauca
13039	2019/06/29	20:18:27	6,812	-76,218	0,0	1,4	Frontino, Antioquia
13040	2019/06/29	21:17:21	4,646	-76,224	35,0	1,2	Versalles, Valle del Cauca
13041	2019/06/29	21:29:55	6,834	-73,146	145,0	2,4	Los Santos, Santander
13042	2019/06/29	21:32:21	11,899	-72,703	17,0	1,6	Mar Caribe
13043	2019/06/29	22:11:52	6,79	-73,14	142,0	2,1	Los Santos, Santander
13044	2019/06/29	22:28:29	6,418	-73,432	131,0	1,6	Simacota, Santander
13045	2019/06/29	23:16:09	6,824	-73,144	144,0	1,9	Los Santos, Santander
13046	2019/06/29	23:52:35	6,825	-73,173	146,0	1,8	Los Santos, Santander

N	FECHA	H:M:S	LAT	LON	Z	M	UBICACIÓN
13047	2019/06/30	00:01:08	5,03	-74,56	15,0	1,2	Guaduas, Cundinamarca
13048	2019/06/30	00:22:54	3,998	-75,588	15,0	0,8	Roncesvalles, Tolima
13049	2019/06/30	01:49:17	6,605	-76,33	0,0	1,0	Frontino, Antioquia
13050	2019/06/30	02:10:34	5,432	-73,776	143,0	2,2	Fúquene, Cundinamarca
13051	2019/06/30	03:58:34	6,858	-73,202	146,0	1,7	Zapatoca, Santander
13052	2019/06/30	04:04:48	4,899	-78,38	88,0	2,1	Océano Pacífico
13053	2019/06/30	04:12:16	6,827	-73,164	145,0	2,0	Los Santos, Santander
13054	2019/06/30	04:17:53	11,385	-72,922	67,0	1,7	Riohacha, la Guajira
13055	2019/06/30	04:51:46	6,844	-73,19	151,0	1,9	Zapatoca, Santander
13056	2019/06/30	04:52:36	6,854	-73,163	150,0	2,8	Los Santos, Santander
13057	2019/06/30	05:03:34	6,832	-73,11	145,0	1,9	Los Santos, Santander
13058	2019/06/30	05:07:22	6,828	-76,279	0,0	0,9	Dabeiba, Antioquia
13059	2019/06/30	05:17:20	7,578	-73,486	114,0	2,4	Rionegro, Santander
13060	2019/06/30	05:43:31	7,92	-76,481	52,0	1,9	Apartadó, Antioquia
13061	2019/06/30	05:51:35	6,79	-73,118	151,0	1,9	Los Santos, Santander
13062	2019/06/30	05:55:33	4,646	-75,747	27,0	1,0	Quimbaya, Quindío
13063	2019/06/30	05:57:26	6,824	-73,139	148,0	2,2	Los Santos, Santander
13064	2019/06/30	06:28:52	5,433	-73,791	136,0	1,8	Fúquene, Cundinamarca
13065	2019/06/30	06:34:13	3,872	-76,295	117,0	1,2	Buga, Valle del Cauca
13066	2019/06/30	07:10:12	6,198	-75,043	3,0	0,9	San Carlos, Antioquia
13067	2019/06/30	08:00:23	6,816	-73,075	140,0	1,9	Los Santos, Santander
13068	2019/06/30	08:06:28	8,467	-74,162	9,0	1,1	Norosi, Bolívar
13069	2019/06/30	08:24:18	7,909	-75,154	17,0	1,7	Caucasia, Antioquia
13070	2019/06/30	09:28:08	2,415	-75,654	16,0	1,2	Paicol, Huila
13071	2019/06/30	09:51:16	6,826	-73,134	149,0	2,5	Los Santos, Santander
13072	2019/06/30	10:12:14	4,59	-75,742	18,0	0,7	Quimbaya, Quindío
13073	2019/06/30	10:35:31	5,062	-76,046	108,0	1,6	Santuario, Risaralda
13074	2019/06/30	11:08:43	12,115	-73,094	32,0	2,0	Mar Caribe
13075	2019/06/30	11:40:22	10,123	-72,932	90,0	1,6	Agustín Codazzi, Cesar
13076	2019/06/30	11:53:50	6,833	-73,167	147,0	1,8	Los Santos, Santander
13077	2019/06/30	12:41:24	5,412	-73,727	151,0	1,8	Guachetá, Cundinamarca
13078	2019/06/30	13:39:41	6,548	-73,571	111,0	1,7	El Carmen, Santander
13079	2019/06/30	14:34:45	5,541	-76,37	23,0	1,4	Lloró, Chocó
13080	2019/06/30	15:19:13	7,048	-73,562	101,0	1,8	San Vicente de Chucurí, Santander
13081	2019/06/30	15:29:38	6,801	-73,084	143,0	2,0	Los Santos, Santander
13082	2019/06/30	16:05:33	6,791	-73,154	147,0	3,0	Los Santos, Santander
13083	2019/06/30	17:00:09	5,31	-76,544	44,0	2,1	Cértegui, Chocó
13084	2019/06/30	17:13:26	3,913	-76,3	122,0	1,4	Buga, Valle del Cauca
13085	2019/06/30	17:47:14	6,836	-73,177	146,0	2,1	Zapatoca, Santander
13086	2019/06/30	17:56:16	2,05	-76,15	3,0	1,9	Saladoblanco, Huila
13087	2019/06/30	18:22:05	6,315	-73,595	28,0	1,6	Contratación, Santander
13088	2019/06/30	18:36:33	3,558	-74,402	15,0	1,4	Uribe, Meta
13089	2019/06/30	19:00:29	5,234	-73,738	143,0	1,7	Cucunubá, Cundinamarca
13090	2019/06/30	19:05:10	6,724	-73,159	146,0	2,0	Villanueva, Santander

N	FECHA	H:M:S	LAT	LON	Z	M	UBICACIÓN
13091	2019/06/30	19:33:25	5,156	-74,734	7,0	2,6	Honda, Tolima
13092	2019/06/30	21:35:06	3,837	-76,934	52,0	1,4	Buenaventura, Valle del Cauca
13093	2019/06/30	22:03:17	3,008	-75,999	0,0	1,5	Planadas, Tolima
13094	2019/06/30	22:40:32	5,226	-77,463	5,0	1,9	Océano Pacífico
13095	2019/06/30	23:33:47	4,986	-78,105	79,0	2,1	Océano Pacífico

Tabla 4.2: Eventos durante enero-junio de 2019

REFERENCIAS BIBLIOGRÁFICAS

Bormann, P. y Saul, J. (2008). The new IASPEI standard broadband magnitude m_B . *Seismological Research Letters*, 79(5), 698-705.

Rengifo, F. y Ojeda, A. (2004). Inversión de amplitudes de registros sísmicos para el cálculo de magnitud M_L en Colombia. *Memorias I Congreso Latinoamericano de Sismología*.

Whitmore, P. M., Tsuboi, S., Hirshorn, B. y Sokolowski, T. J. (2002). Magnitude-dependent correction for M_{wp} . *Science of Tsunami Hazards*, 20(4), 187-192.